

382100

382200


MAP NOT TO ORIGINAL SCALE

**Key**

**Division of Footpath Corsley 29**


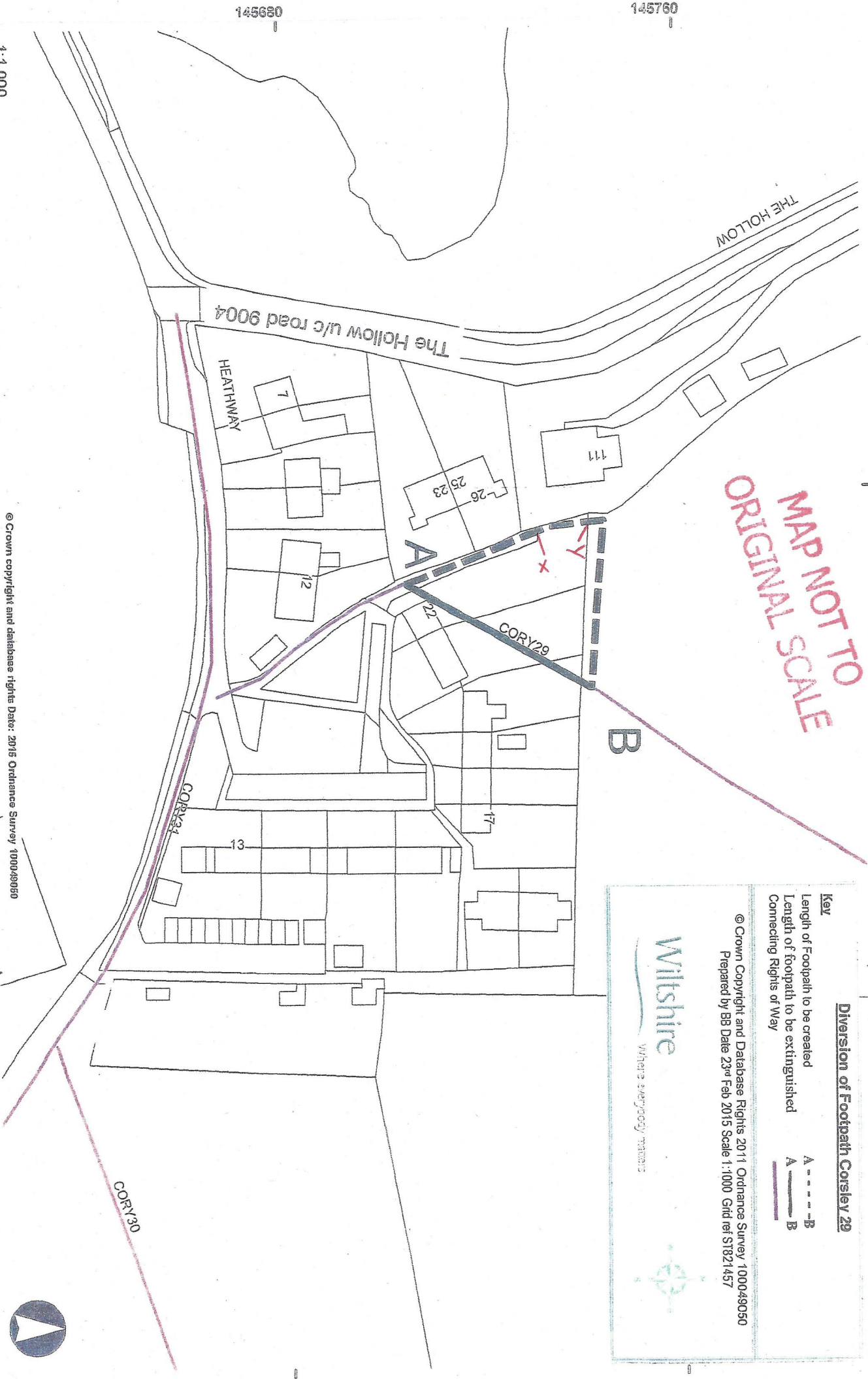
Length of Footpath to be created      A - - - - - B

Length of footpath to be extinguished      A - - - - - B

Connecting Rights of Way      

© Crown Copyright and Database Rights 2011 Ordnance Survey 100049050  
Prepared by BB Date 23rd Feb 2015 Scale 1:1000 Grid ref S1821457

**Wiltshire**  
Wiltshire's emergency services

145680

145760

1:1,000

