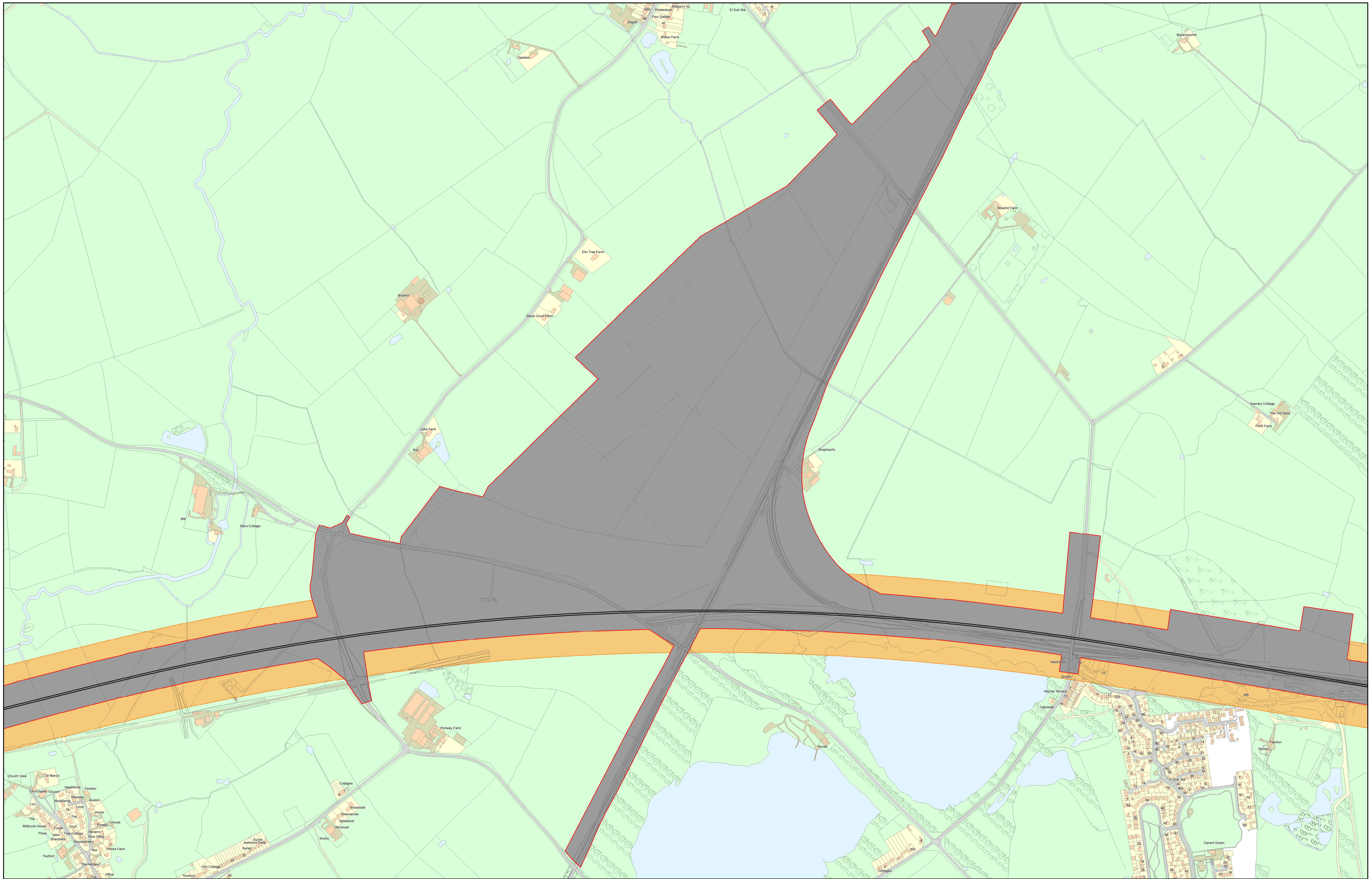



FOR CONTINUATION SEE MAP NO. 46

FOR CONTINUATION SEE MAP NO. 44

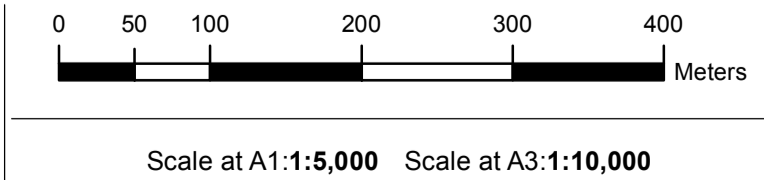


Legend

- Route on surface
- - - Route in tunnel
- Limits of Land subject to Safeguarding Direction
- Safeguarded Area: Surface
- Safeguarded Area: Sub-Surface
- Rural Support Zone (RSZ)
- Borough / District Boundaries



Map Number
HS2-HS2-LP-MAP-000-000045-P04



**HIGH SPEED TWO
PHASE ONE
PROPERTY COMPENSATION MAPPING
MAP NO. 45**

HIGH SPEED TWO LTD
2ND FLOOR ELAND HOUSE
BRESSENDEN PLACE
LONDON, SW1E 5DU