

# HIGH SPEED TWO SAFEGUARDING DIRECTIONS

NOVEMBER 2016

PHASE 2B: WEST MIDLANDS TO LEEDS

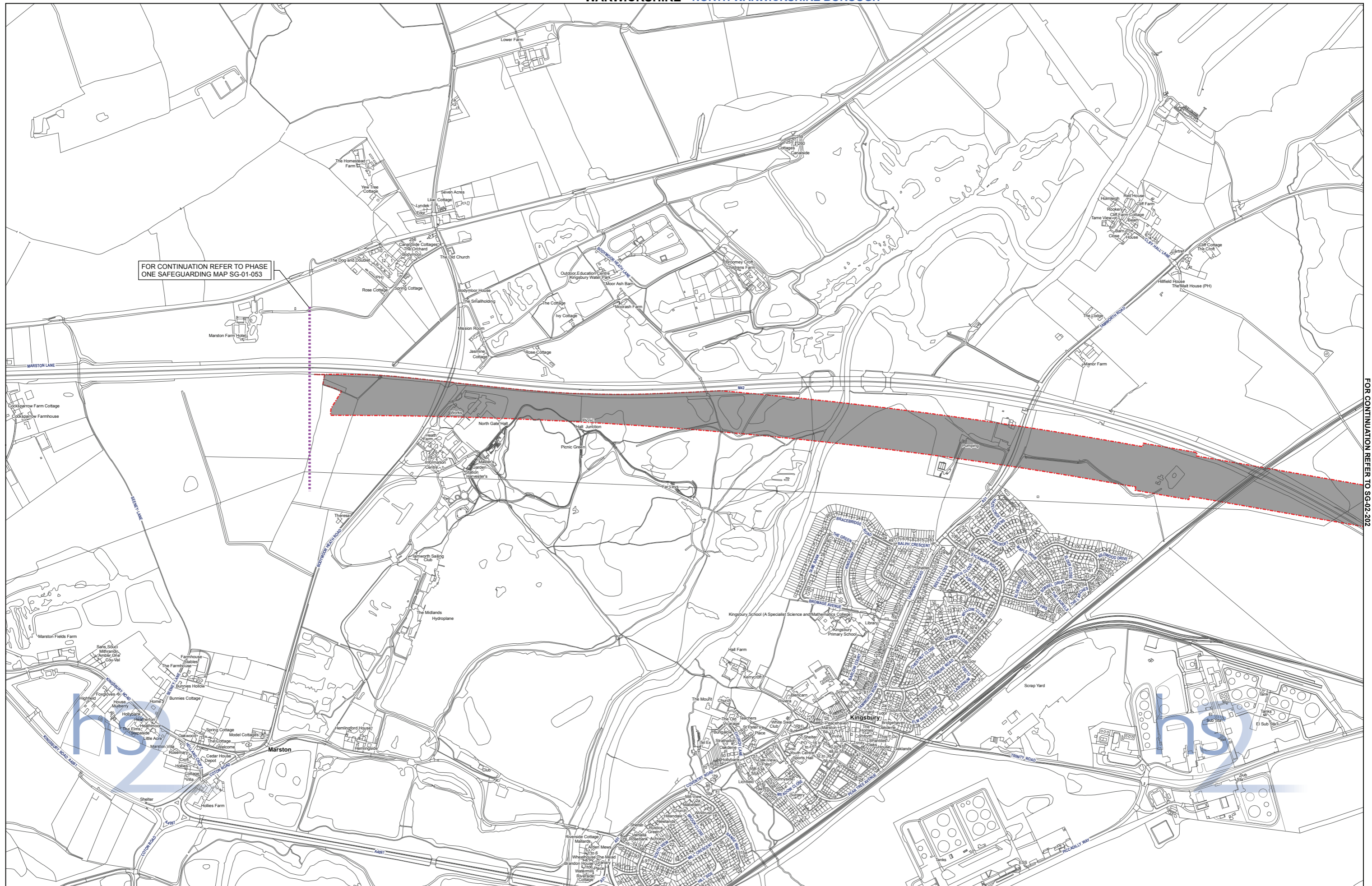
VOLUME 1: WARWICKSHIRE, STAFFORDSHIRE, LEICESTERSHIRE

KEY PLAN



- Connection
- HS2 Depot
- HS2 Station
- Route on surface
- Route in tunnel
- Route in cut and cover tunnel
- County boundary
- Local Authority boundary

PH2-HS2-PL-MAP-100-000056



FOR CONTINUING REFER TO PHASE ONE SAFEGUARDING MAP SG-01-053

FOR CONTINUING REFER TO SG-02-202

**Legend**

- Limits of Land Subject to Safeguarding Direction
- Safeguarded Area: Surface
- Safeguarded Area: Sub-surface
- Local Authority boundary
- Major Development Sites
- Additional Development Sites

Map Number	SG-02-201
Map Name	High Speed Two Phase 2b: West Midlands to Leeds Safeguarding Directions
Date of Issue	NOVEMBER 2016

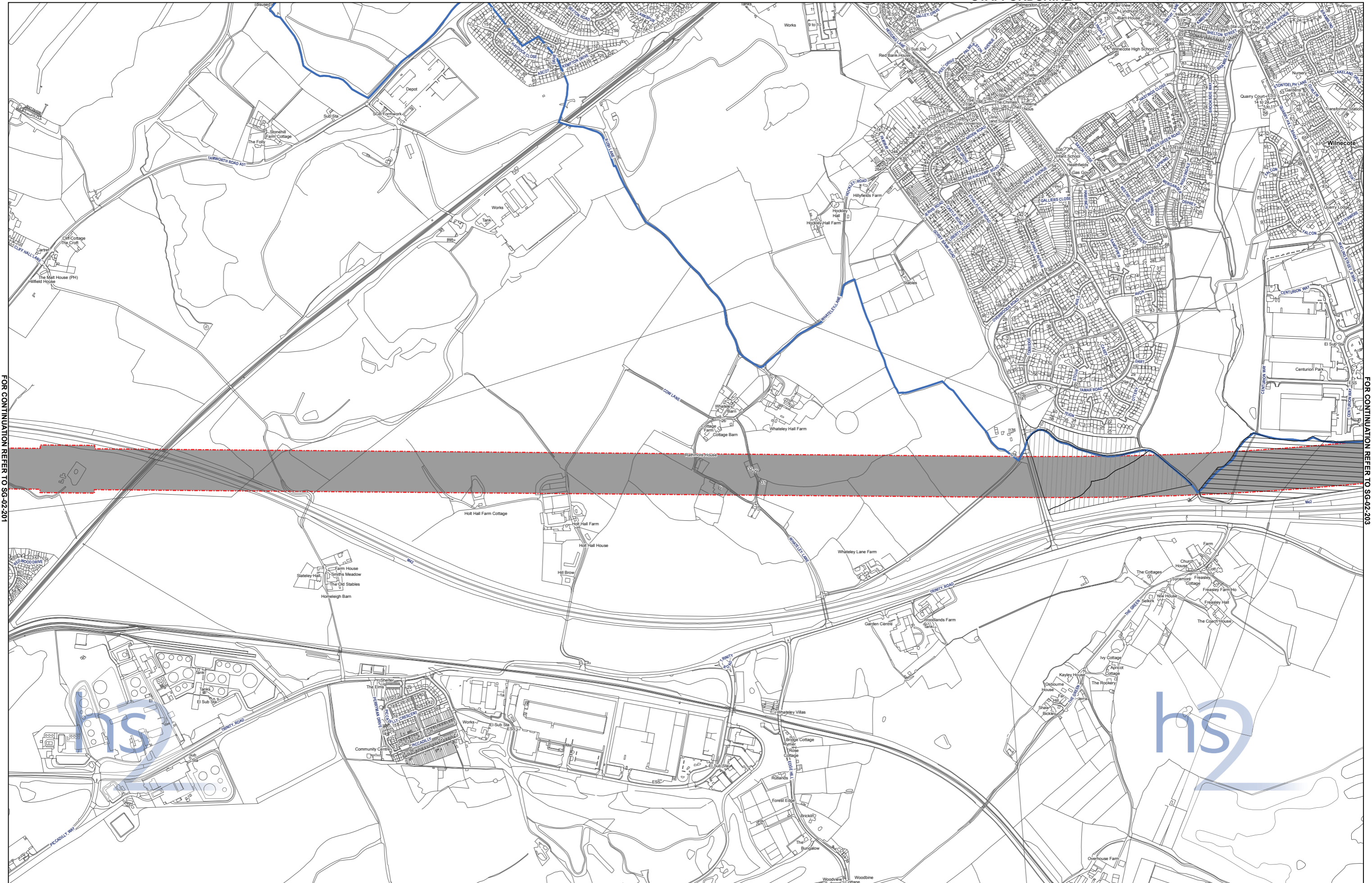
HS2 Ltd accept no responsibility for any circumstances, which arise from the reproduction of this map after alteration, amendment or abbreviation or if it is issued in part or issued incomplete in any way.

Registered in England. Registration number 06797606.  
Registered office: 100 Brook, Coventry, Warwickshire CV4 7JF, UK.  
© Crown copyright and database rights 2016.  
Ordnance Survey Licence Number 100049190.

Doc Number: PH2-HS2-PL-MAP-100-000001

**Scale at A1: 1:5,000**  
**Scale at A3: 1:10,000**

**Date: 02/11/16**



FOR CONTINUATION REFER TO SG-02-201

FOR CONTINUATION REFER TO SG-02-203

Legend

- Limits of Land Subject to Safeguarding Direction
- Safeguarded Area: Sub-surface
- Safeguarded Area: Surface
- Local Authority boundary
- Major Development Sites
- Additional Development Sites

Map Number	SG-02-202
Map Name	High Speed Two Phase 2b: West Midlands to Leeds Safeguarding Directions
Date of Issue	NOVEMBER 2016

**hs2**

HS2 Ltd accept no responsibility for any circumstances, which arise from the reproduction of this map after alteration, amendment or abbreviation or if it is issued in part or issued incomplete in any way.

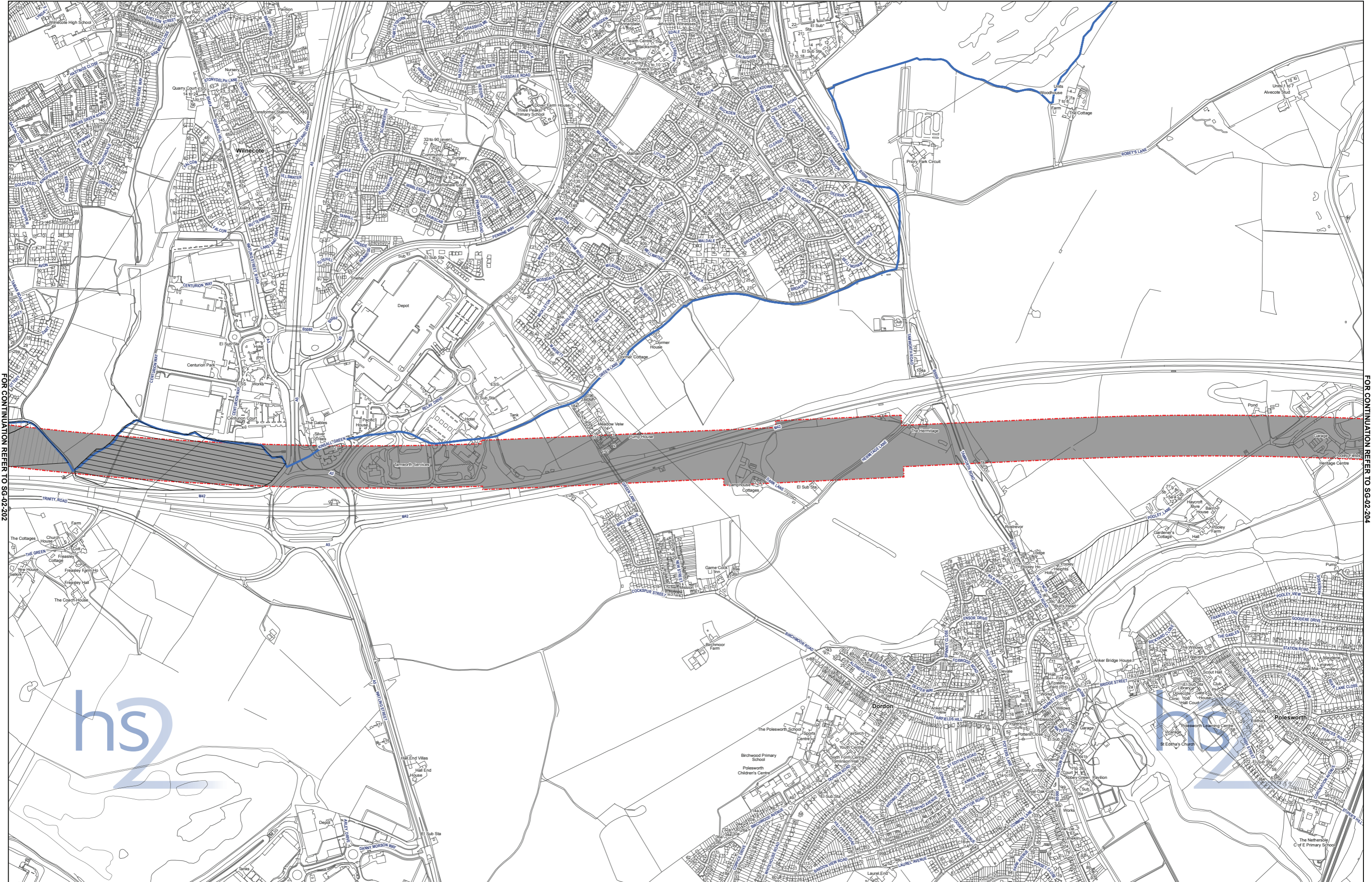
Registered in England. Registration number 04793686.  
Registered office: 100 Brook Green, Uxbridge, Middlesex, UK.

© Crown copyright and database rights 2016.  
Ordnance Survey Licence Number 100049190.

Doc Number: PH2-HS2-PL-MAP-100-000002

Scale at A1: 1:5,000  
Scale at A3: 1:10,000

Date: 02/11/16



FOR CONTINUATION REFER TO SG-02-202

FOR CONTINUATION REFER TO SG-02-204

Legend

- Limits of Land Subject to Safeguarding Direction
- Safeguarded Area: Surface
- Safeguarded Area: Sub-surface
- Local Authority boundary
- Major Development Sites
- Additional Development Sites

Map Number	SG-02-203
Map Name	High Speed Two Phase 2b: West Midlands to Leeds Safeguarding Directions
Date of Issue	NOVEMBER 2016

**hs2**

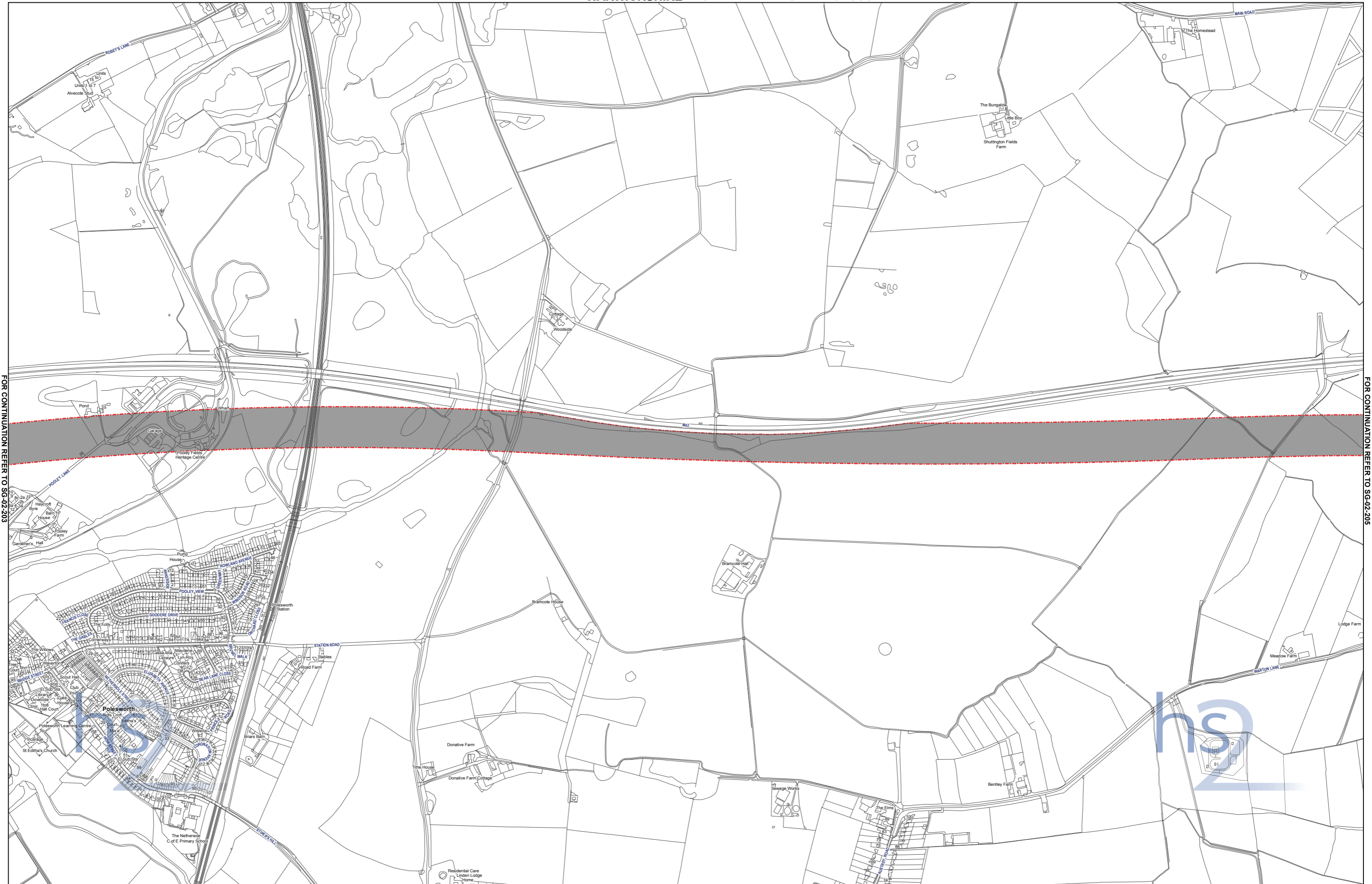
HS2 Ltd accept no responsibility for any circumstances, which arise from the reproduction of this map after alteration, amendment or abbreviation or if it is issued in part or issued incomplete in any way.

Scale at A1: 1:5,000  
Scale at A3: 1:10,000

Registered in England. Registration number 04797606.  
Registered office: 11 Broad Gateway, Birmingham B4 6AA.  
© Crown copyright and database rights 2016.  
Ordnance Survey Licence Number 100049190.

Doc Number: PH2-HS2-PL-MAP-100-000003

Date: 02/11/16



FOR CONTINUATION REFER TO SG-02-203

FOR CONTINUATION REFER TO SG-02-205

**Legend**

- Limits of Land Subject to Safeguarding Direction
- Safeguarded Area: Surface
- Safeguarded Area: Sub-surface
- Local Authority boundary
- Major Development Sites
- Additional Development Sites

Map Number	SG-02-204
Map Name	High Speed Two Phase 2b: West Midlands to Leeds Safeguarding Directions
Date of Issue	NOVEMBER 2016

HS2 Ltd accept no responsibility for any circumstances, which arise from the reproduction of this map after alteration, amendment or abbreviation or if it is issued in part or issued incomplete in any way.

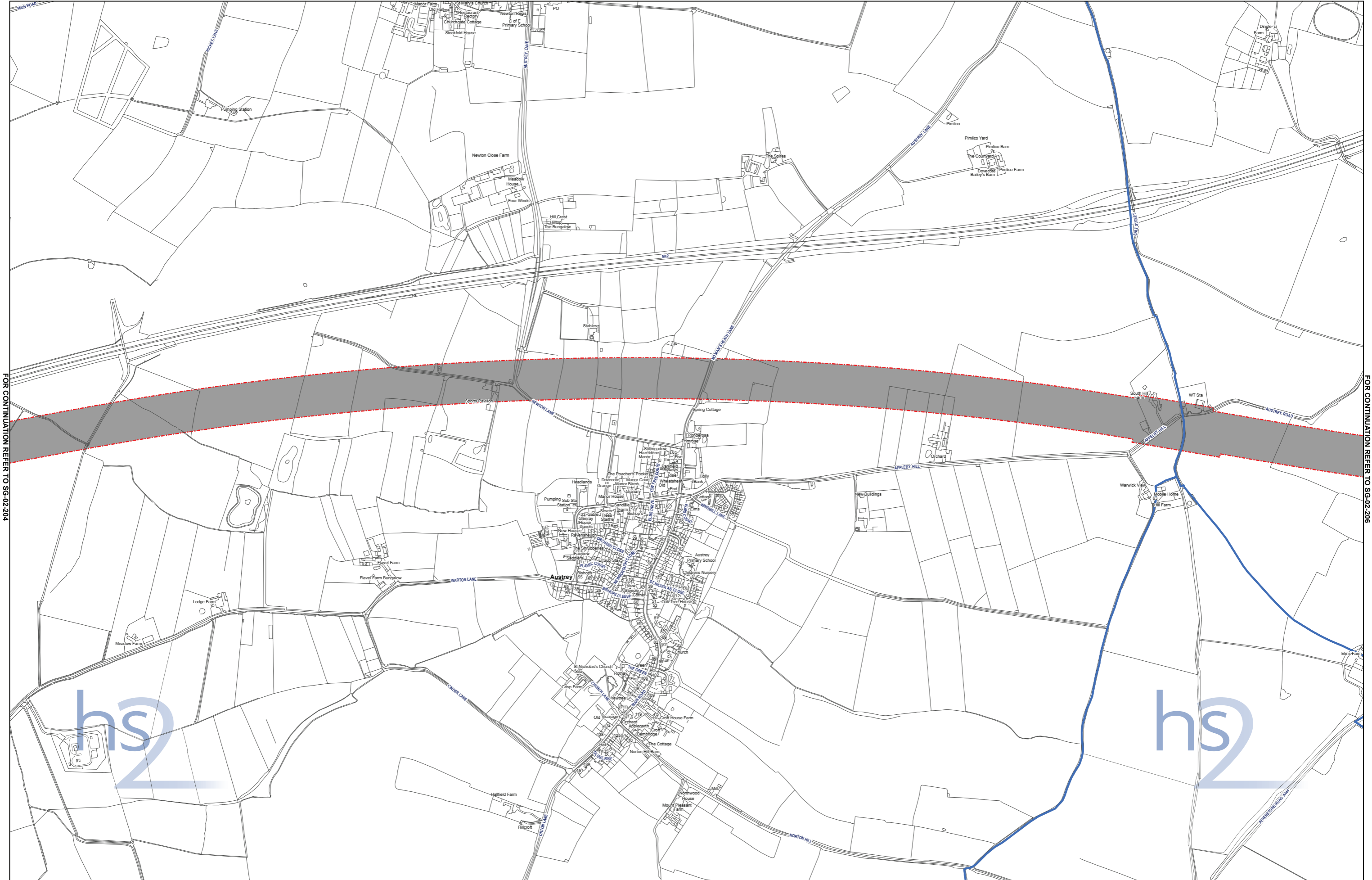
Registered in England. Registration number 06793066.  
Registered office: 3 Broad Gateway, Birmingham B4 6GA.

© Crown copyright and database rights 2016.  
Ordnance Survey Licence Number 100049190.

Doc Number: PH2-HS2-PL-MAP-100-000004

Scale at A1: 1:5,000  
Scale at A3: 1:10,000

Date: 02/11/16



FOR CONTINUATION REFER TO SG-02-204

FOR CONTINUATION REFER TO SG-02-206

**Legend**

- Limits of Land Subject to Safeguarding Direction
- Safeguarded Area: Surface
- Safeguarded Area: Sub-surface
- Local Authority boundary
- Major Development Sites
- Additional Development Sites

Map Number	SG-02-205
Map Name	High Speed Two Phase 2b: West Midlands to Leeds Safeguarding Directions
Date of Issue	NOVEMBER 2016

**hs2**

HS2 Ltd accept no responsibility for any circumstances, which arise from the reproduction of this map after alteration, amendment or abbreviation or if it is issued in part or issued incomplete in any way.

Registered in England. Registration number 06793066.  
Registered office: 10 Brook Greenway, Birmingham B4 6GA.

© Crown copyright and database rights 2016.  
Ordnance Survey Licence Number 100049190.

Doc Number: PH2-HS2-PL-MAP-100-000005

Scale at A1: 1:5,000  
Scale at A3: 1:10,000

Date: 02/11/16



FOR CONTINUATION REFER TO SG-02-205

FOR CONTINUATION REFER TO SG-02-207

**Legend**

- Limits of Land Subject to Safeguarding Direction
- Safeguarded Area: Surface
- Safeguarded Area: Sub-surface
- Local Authority boundary
- Major Development Sites
- Additional Development Sites

<small>Map Number</small>	<b>SG-02-206</b>		HS2 Ltd accept no responsibility for any circumstances, which arise from the reproduction of this map after alteration, amendment or abbreviation or if it is issued in part or issued incomplete in any way.
<small>Map Name</small>	High Speed Two Phase 2b: West Midlands to Leeds Safeguarding Directions		
<small>Date of Issue</small>	<b>NOVEMBER 2016</b>		Registered in England. Registration number 06793086. Registered office: 2 Brook Greenway, Birmingham B4 6GA. © Crown copyright and database rights 2016. Ordnance Survey Licence Number 100049190.
<small>Doc Number: PH2-HS2-PL-MAP-100-000005</small>		<small>Date: 02/11/16</small>	



FOR CONTINUATION REFER TO SG-02-206

FOR CONTINUATION REFER TO SG-02-208

**Legend**

- Limits of Land Subject to Safeguarding Direction
- Safeguarded Area: Surface
- Safeguarded Area: Sub-surface
- Local Authority boundary
- Major Development Sites
- Additional Development Sites

Map Number	SG-02-207
Map Name	High Speed Two Phase 2b: West Midlands to Leeds Safeguarding Directions
Date of Issue	NOVEMBER 2016

HS2 Ltd accept no responsibility for any circumstances, which arise from the reproduction of this map after alteration, amendment or abbreviation or if it is issued in part or issued incomplete in any way.

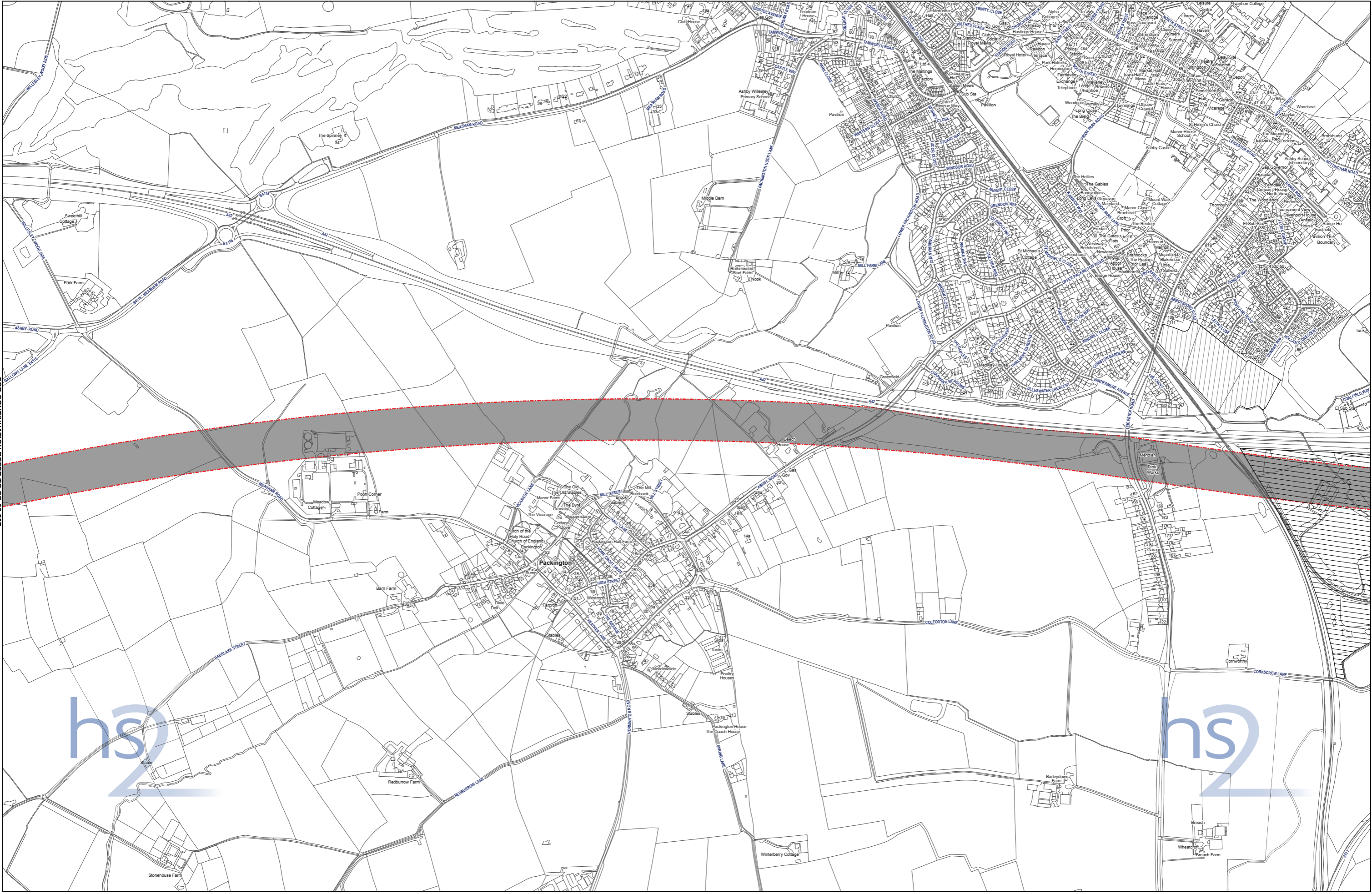
Registered in England. Registration number 06793066.  
Registered office: 100 Brook, Coventry, CV3 9EF, UK.  
© Crown copyright and database rights 2016.  
Ordnance Survey Licence Number 100049190.

Doc Number: PH2-HS2-PL-MAP-100-000007

Scale at A1: 1:5,000  
Scale at A3: 1:10,000



Date: 02/11/16





FOR CONTINUATION REFER TO SG-02-207

FOR CONTINUATION REFER TO SG-02-209



**Legend**

- Limits of Land Subject to Safeguarding Direction
- Safeguarded Area: Surface
- Safeguarded Area: Sub-surface
- Local Authority boundary
- Major Development Sites
- Additional Development Sites

Map Number: **SG-02-208**  
 Map Name: **High Speed Two Phase 2b: West Midlands to Leeds Safeguarding Directions**  
 Date of Issue: **NOVEMBER 2016**

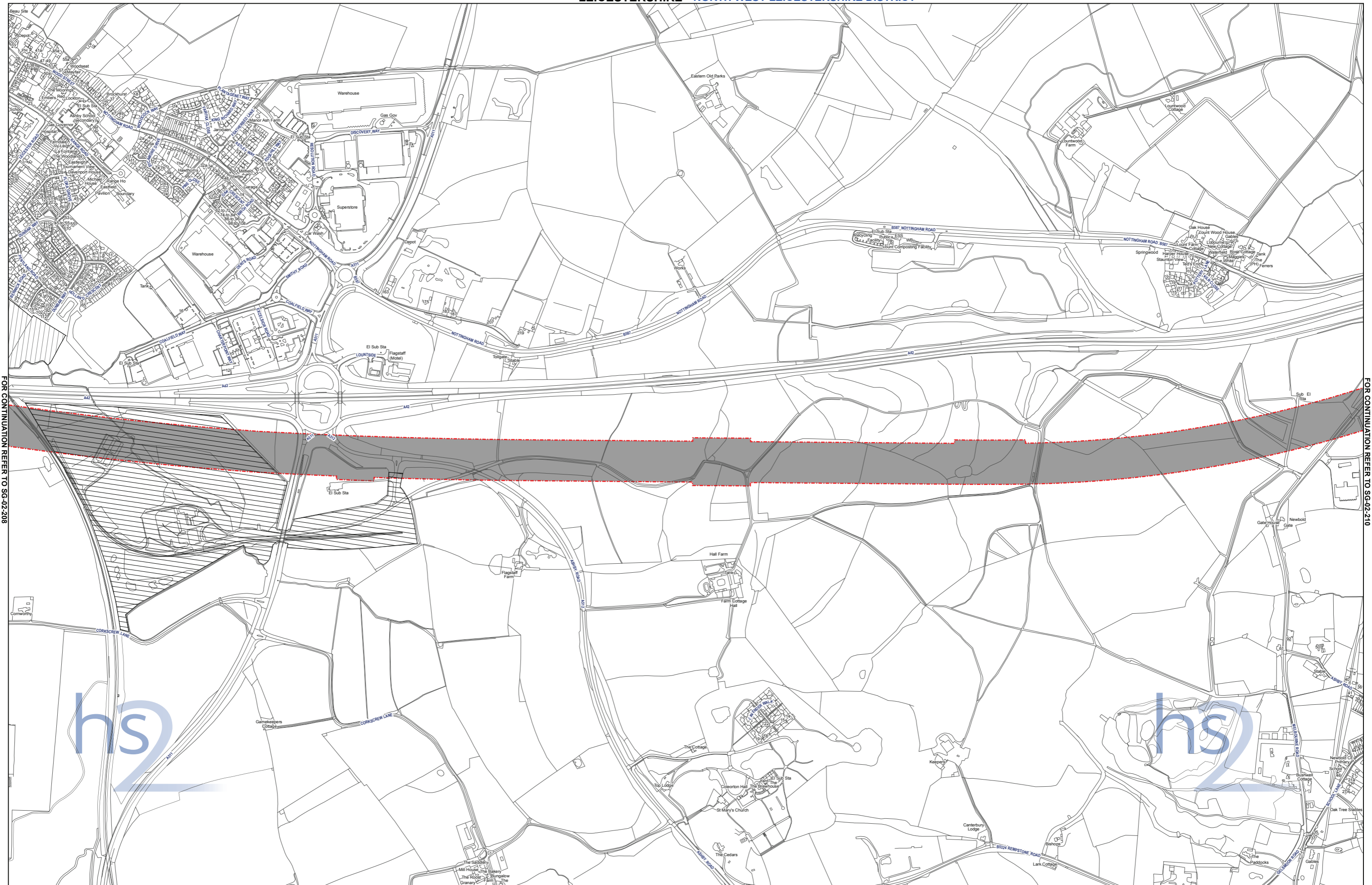
**hs2**

HS2 Ltd accept no responsibility for any circumstances, which arise from the reproduction of this map after alteration, amendment or abbreviation or if it is issued in part or issued incomplete in any way.

Registered in England. Registration number 0679366.  
 Registered office: 3 Breach, Gwentwary, Breachwary Hill, GSA.  
 © Crown copyright and database rights 2016.  
 Ordnance Survey Licence Number 100049190.

Scale at A1: **1:5,000**  
 Scale at A3: **1:10,000**

Doc Number: PH2-HS2-PL-MAP-100-000008  
 Date: 02/11/16



FOR CONTINUATION REFER TO SG-02-208

FOR CONTINUATION REFER TO SG-02-210

**Legend**

- Limits of Land Subject to Safeguarding Direction
- Safeguarded Area: Surface
- Safeguarded Area: Sub-surface
- Local Authority boundary
- Major Development Sites
- Additional Development Sites

Map Number: **SG-02-209**  
 Map Name: **High Speed Two Phase 2b: West Midlands to Leeds Safeguarding Directions**  
 Date of Issue: **NOVEMBER 2016**

**hs2** H2 Ltd accept no responsibility for any circumstances, which arise from the reproduction of this map after alteration, amendment or abbreviation or if it is issued in part or issued incomplete in any way.

Registered in England. Registration number 0679306.  
 Registered office: 2 Brook Greenway, Birmingham B4 6GA.  
 © Crown copyright and database rights 2016.  
 Ordnance Survey Licence Number 100043190.

Scale at A1: 1:5,000  
 Scale at A3: 1:10,000

Doc Number: PH2-HS2-PL-MAP-100-000009

Date: 02/11/16



FOR CONTINUATION REFER TO SG-02-209

FOR CONTINUATION REFER TO SG-02-211

**Legend**

- Limits of Land Subject to Safeguarding Direction
- Safeguarded Area: Surface
- Safeguarded Area: Sub-surface
- Local Authority boundary
- Major Development Sites
- Additional Development Sites

Map Number	<b>SG-02-210</b>
Map Name	High Speed Two Phase 2b: West Midlands to Leeds Safeguarding Directions
Date of Issue	<b>NOVEMBER 2016</b>

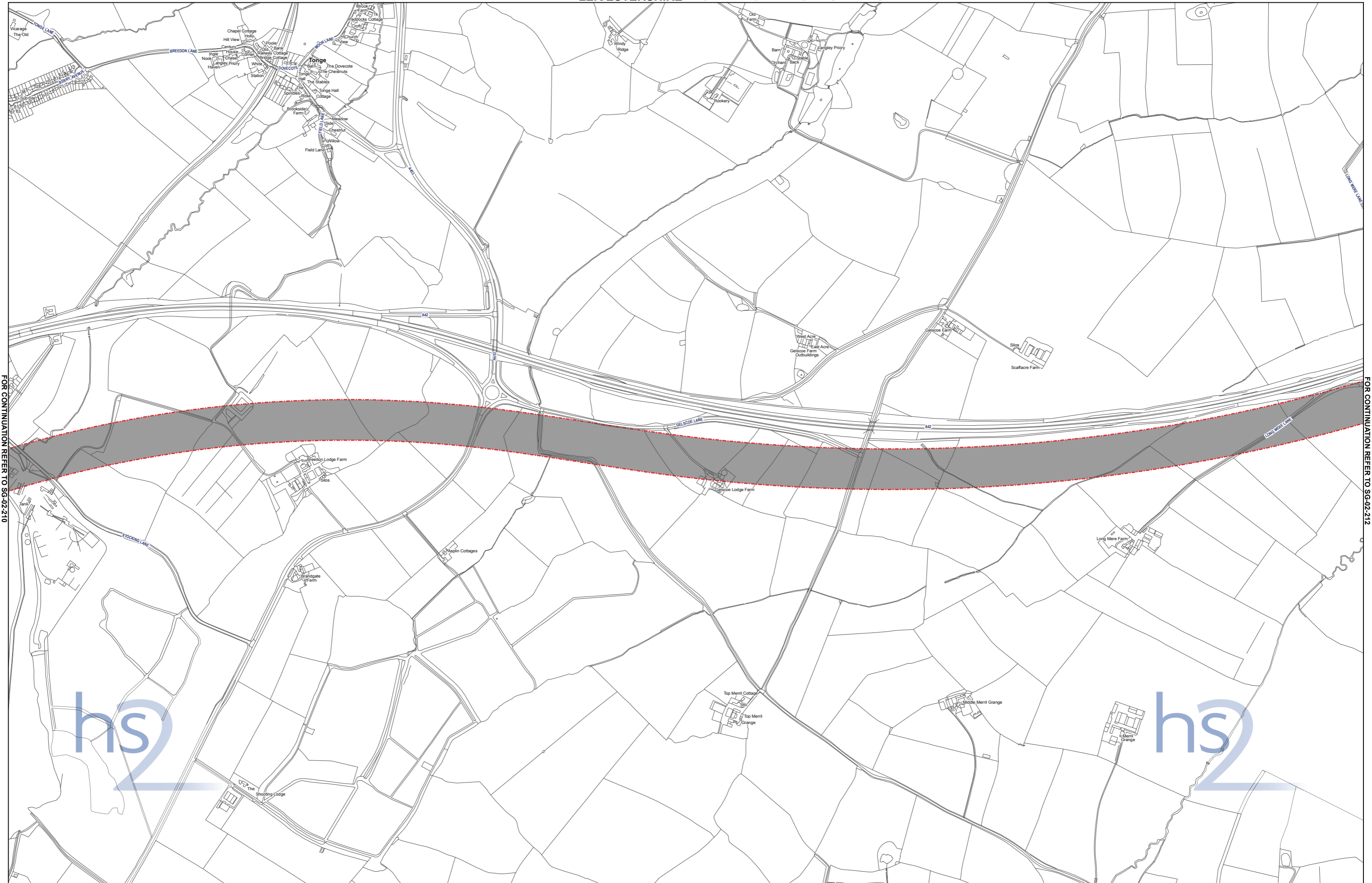
HS2 Ltd accept no responsibility for any circumstances, which arise from the reproduction of this map after alteration, amendment or abbreviation or if it is issued in part or issued incomplete in any way.

Registered in England. Registration number 06797666.  
Registered office: 11 Brook, Coventry, Warwickshire CV4 7JG, UK.  
© Crown copyright and database rights 2016.  
Ordnance Survey Licence Number 100049190.

Doc Number: PH2-HS2-PL-MAP-100-000010

Scale at A1: 1:5,000  
Scale at A3: 1:10,000

Date: 02/11/16



FOR CONTINUATION REFER TO SG-02-210

FOR CONTINUATION REFER TO SG-02-212



**Legend**

- Limits of Land Subject to Safeguarding Direction
- Safeguarded Area: Surface
- Safeguarded Area: Sub-surface
- Local Authority boundary
- Major Development Sites
- Additional Development Sites

Map Number	SG-02-211
Map Name	High Speed Two Phase 2b: West Midlands to Leeds Safeguarding Directions
Date of Issue	NOVEMBER 2016

**hs**

HS2 Ltd accept no responsibility for any circumstances, which arise from the reproduction of this map after alteration, amendment or abbreviation or if it is issued in part or issued incomplete in any way.

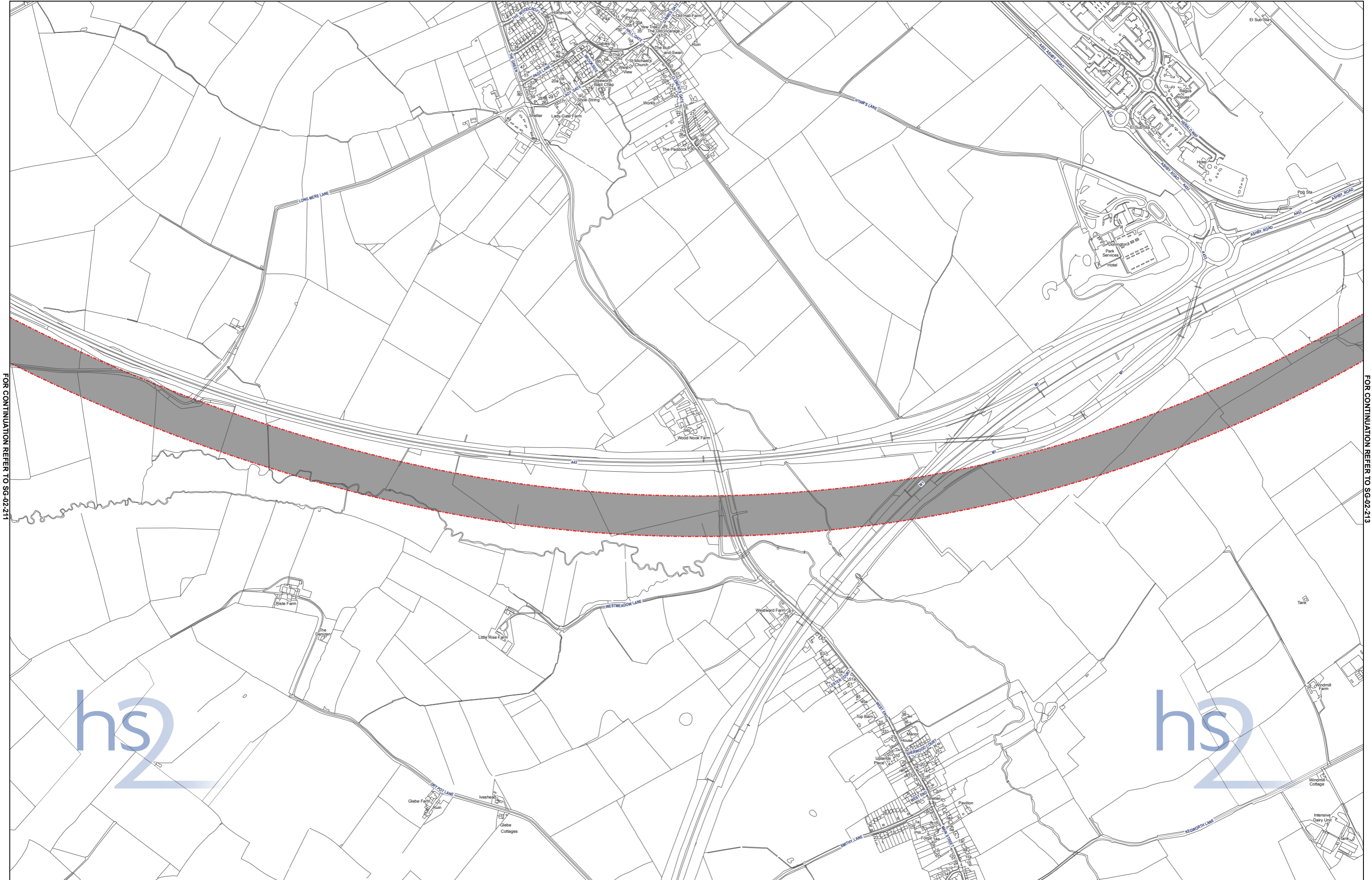
Registered in England. Registration number 06793086.  
Registered office: 11 Broad Gateway, Birmingham B4 6AA.

© Crown copyright and database rights 2016.  
Ordnance Survey Licence Number 100049190.

Doc Number: PH2-HS2-PL-MAP-100-000011

Date: 02/11/16

Scale at A1: 1:5,000  
Scale at A3: 1:10,000



FOR CONTINUATION REFER TO SG-02-211

FOR CONTINUATION REFER TO SG-02-213

**Legend**

- Limits of Land Subject to Safeguarding Direction
- Safeguarded Area: Surface
- Safeguarded Area: Sub-surface
- Local Authority boundary
- Major Development Sites
- Additional Development Sites

Map Number	SG-02-212
Map Name	High Speed Two Phase 2b: West Midlands to Leeds Safeguarding Directions
Date of Issue	NOVEMBER 2016

HS2 Ltd accept no responsibility for any circumstances, which arise from the reproduction of this map after alteration, amendment or abbreviation or if it is issued in part or issued incomplete in any way.

Registered in England. Registration number 06793066.  
Registered office: 5 Brook Greenway, Birmingham B4 6GA.  
© Crown copyright and database rights 2016.  
Ordnance Survey Licence Number 100049190.

Scale at A1: 1:5,000  
Scale at A3: 1:10,000

Doc Number: PH2-HS2-PL-MAP-100-000012      Date: 02/11/16



FOR CONTINUATION REFER TO SG-02-212

FOR CONTINUATION REFER TO SG-02-214

**Legend**

- Limits of Land Subject to Safeguarding Direction
- Safeguarded Area: Surface
- Safeguarded Area: Sub-surface
- Local Authority boundary
- Major Development Sites
- Additional Development Sites

Map Number	SG-02-213
Map Name	High Speed Two Phase 2b: West Midlands to Leeds Safeguarding Directions
Date of Issue	NOVEMBER 2016

HS2 Ltd accept no responsibility for any circumstances, which arise from the reproduction of this map after alteration, amendment or abbreviation or if it is issued in part or issued incomplete in any way.

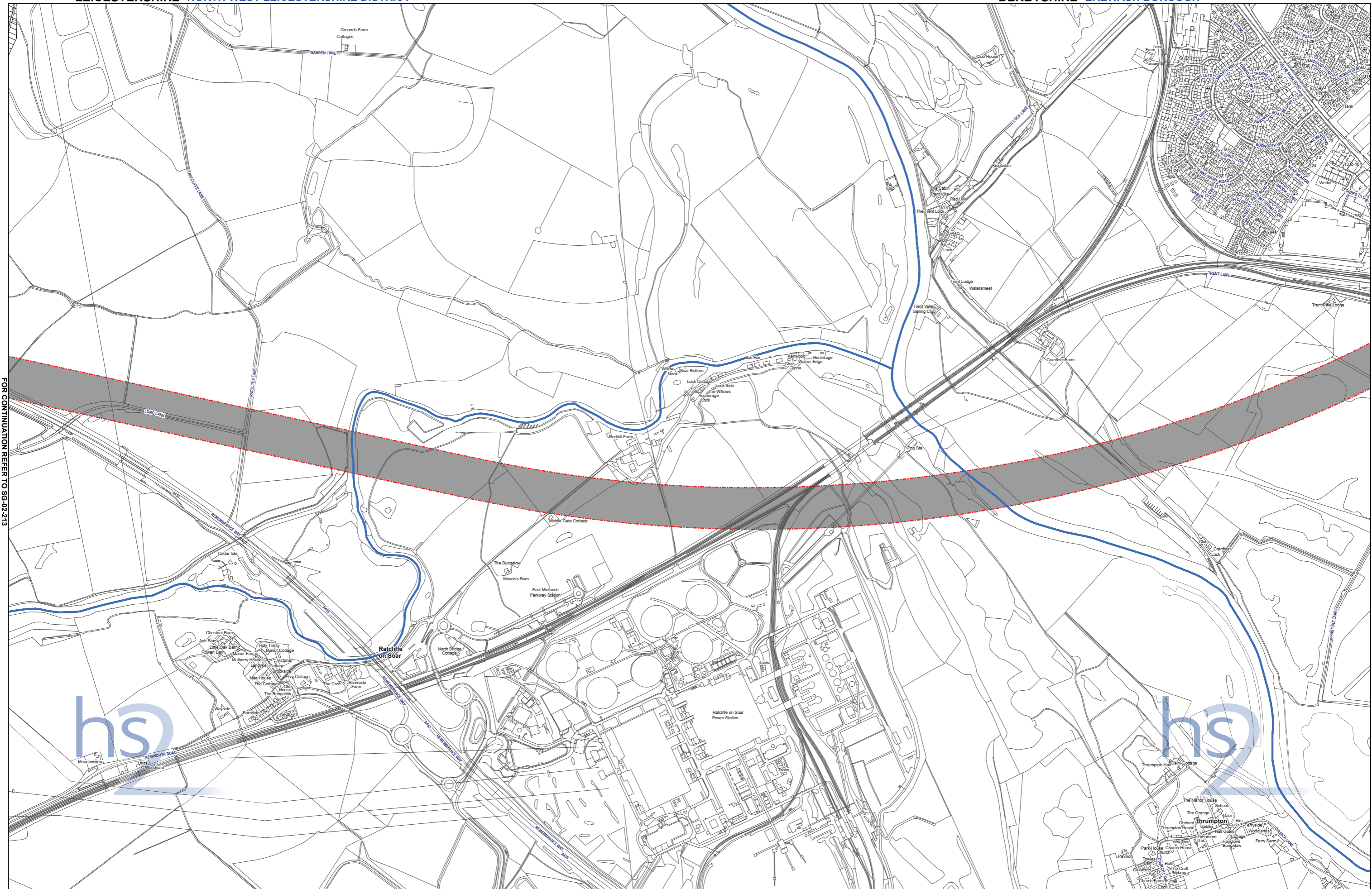
Registered in England. Registration number 06793086.  
Registered office: 5, Broad Gateway, Birmingham B4 6GA.

© Crown copyright and database rights 2016.  
Ordnance Survey Licence Number 100049190.

Doc Number: PH2-HS2-PL-MAP-100-000013

Scale at A1: 1:5,000  
Scale at A3: 1:10,000

Date: 02/11/16



FOR CONTINUATION REFER TO SG-02-213

FOR CONTINUATION REFER TO SG-02-215


**Legend**

- Limits of Land Subject to Safeguarding Direction
- Safeguarded Area: Surface
- Safeguarded Area: Sub-surface
- Local Authority boundary
- Major Development Sites
- Additional Development Sites

Map Number: **SG-02-214**

Map Name: **High Speed Two Phase 2b: West Midlands to Leeds Safeguarding Directions**

Date of Issue: **NOVEMBER 2016**



HS2 Ltd accept no responsibility for any circumstances, which arise from the reproduction of this map after alteration, amendment or abbreviation or if it is issued in part or issued incomplete in any way.

Scale at A1: **1:5,000**

Scale at A3: **1:10,000**

© Crown copyright and database rights 2016. Ordnance Survey Licence Number 100049190.

Doc Number: PH2-HS2-PL-MAP-100-000014

Date: 02/11/16