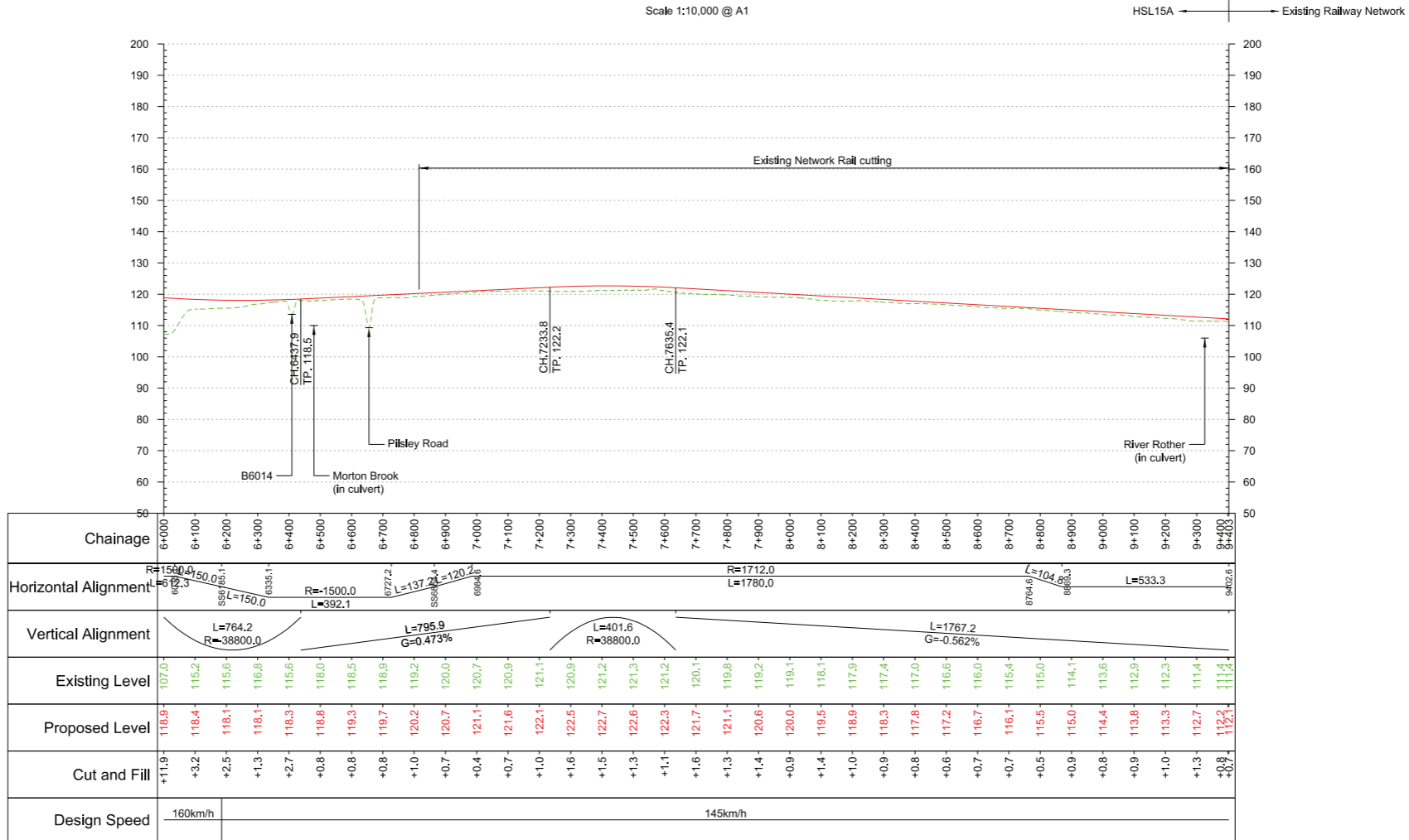




Plan

Scale 1:10,000 @ A1



Profile

Scale H:1:10,000 V:1:1000 @ A1



Fit for Acceptance

Rev	Description	Drawn	Checked	Con App	HS2 App
P05	Client's Comments Addressed	JV	AR	MM	
P04	Client's Comments Addressed	JV	AR	MM	
P03	Client's Comments Addressed	RB	AR	MM	
P02	Client's Comments Addressed	JV	AR	MM	
P01	First Issue	JV	AR	MM	

HS2 accepts no responsibility for any circumstances which arise from the reproduction of this document after alteration, amendment or abbreviation or if it is issued in part or issued incompletely in any way.

© Crown Copyright and database right 2016. All rights reserved. Ordnance Survey Licence number 100049190

© Crown Copyright material is reproduced with the permission of Land Registry under delegated authority from the Controller of HMSO.

This material was last updated on 2016 and may not be copied, distributed, sold or published without the formal permission of Land Registry. Only an official copy of a title plan or register obtained from the Land Registry may be used for legal or other official purposes.

Scale with caution as distortion can occur.

Key Environmental Features Legend

	World Heritage Site		Scheduled Monuments
	Ramsar		Registered Parks and Gardens
	Special Areas of Conservation		Historical Battlefields
	Special Protection Areas		Active and/or Authorised Landfill
	Special Interest Areas		Historical Landfill
	National Nature Reserves		Flood Zones
	Area of Outstanding Natural Beauty		Listed Building Grade I
	National Park		Listed Building Grade II*
	Major Development Sites		Listed Building Grade II
	Additional Development Sites		

Legend

	Track Centrelines		Track Profile
	Viaduct		Minor Contour
	Tunnel		Node
	Existing Railway Connection		
	HS2 Connection		
	Fully Retained Cutting/Fill		
	Major Contour		
	Ground Profile		
	Minor Contour		
	Node		

Engineering Earthworks

	Railway Cutting
	Railway Embankment
	HS2 Depot/Station Operational Boundary

Registered in England
Registration No. 06791686
Registered office:
One Canada Square,
London, E14 5AB

Creator/Originator
Mott MacDonald

Zone	South Yorkshire Spur	Project/Contract	West Midlands to Leeds Route
Design Stage	Post-Consultation	Discipline/Function	Railway Track
Drawing Title	HSL15A Preferred Route	Drawn	Checked
		JV	AR
		MM	
		Date	Scale
		29/06/2016	1:10000
		Size	
		A1	
		Drawing No.	Rev.
		C321-MMD-RT-DPP-165-581502	P05

Sheet 2 of 2