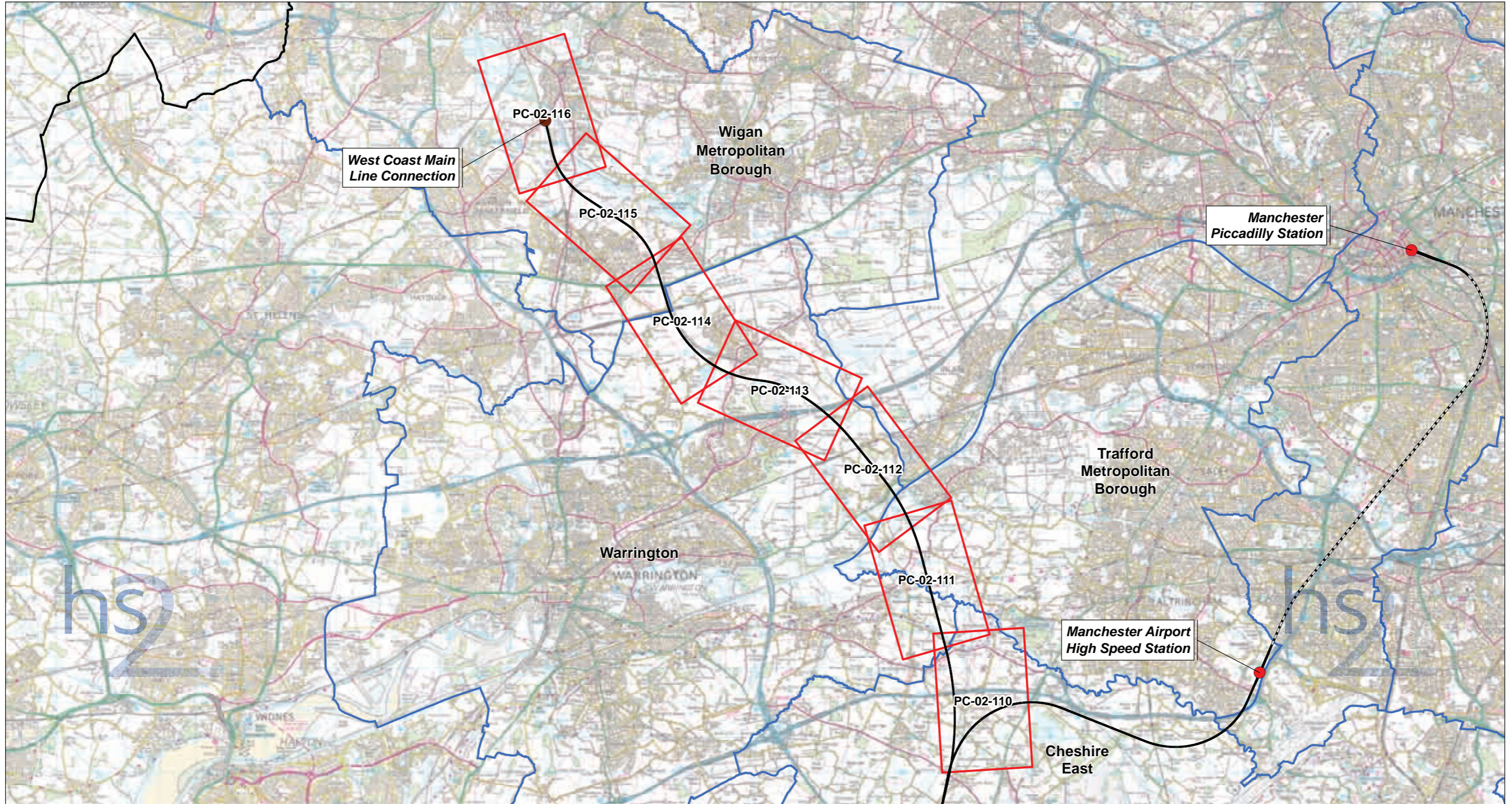


HIGH SPEED TWO PROPERTY CONSULTATION

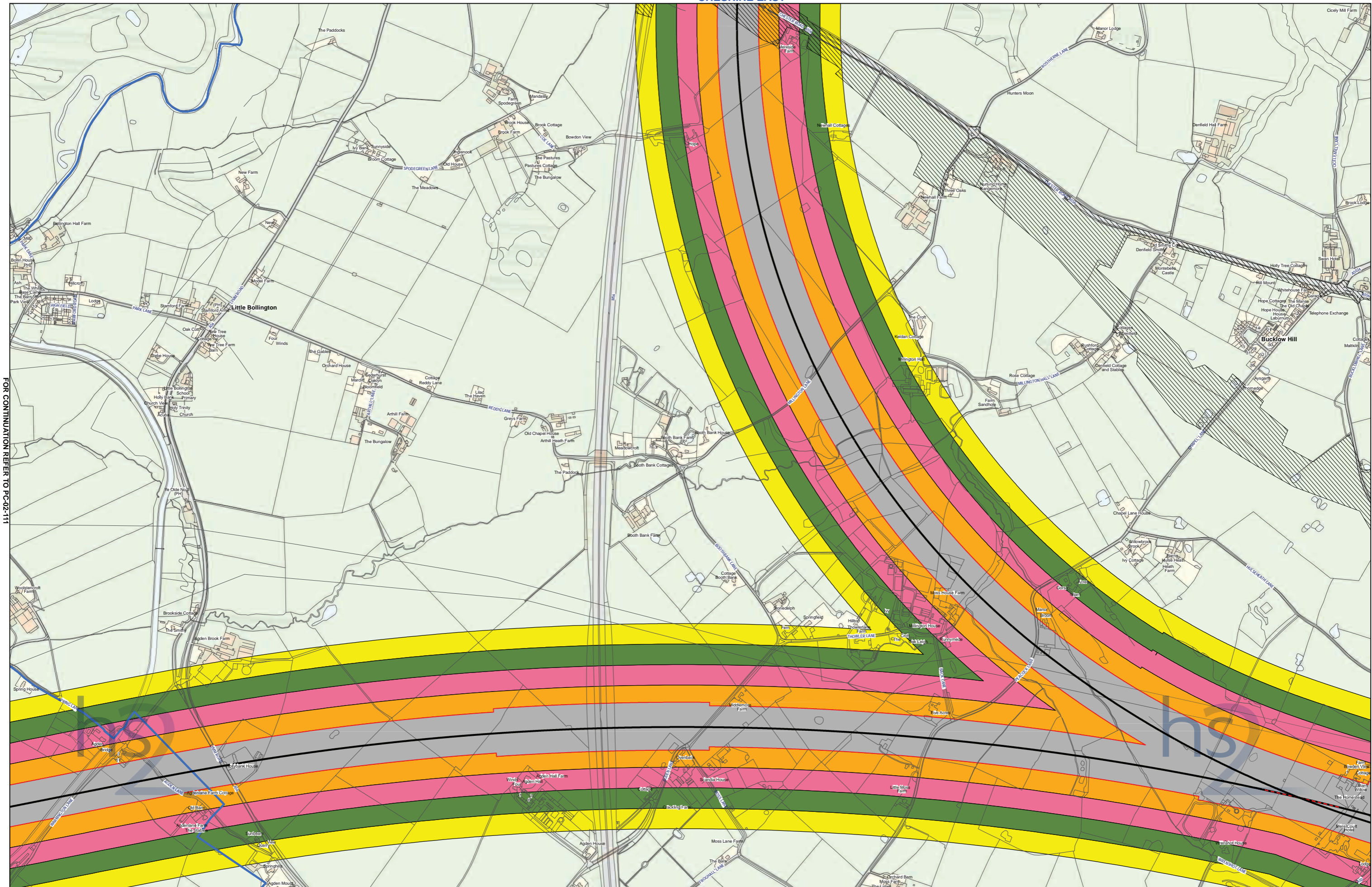
NOVEMBER 2016

PHASE 2B: CREWE TO MANCHESTER VOLUME 2: WARRINGTON, TRAFFORD, WIGAN KEY PLAN



● Connection
 ● HS2 Depot
 ● HS2 Station
 — Route on surface
 - - - Route in tunnel
 - - - Route in cut and cover tunnel
 □ County boundary
 □ Local Authority boundary

PH2-HS2-LP-MAP-220-000027



FOR CONTINUATION REFER TO PC-02-111

FOR CONTINUATION REFER TO PC-02-109

Legend

- Route on surface
- Route in tunnel
- Route in cut and cover tunnel
- Limits of Land Subject to Safeguarding Direction
- Safeguarded Area: Surface
- Safeguarded Area: Sub-surface

- Rural Support Zone (RSZ)
- Homeowner payment (HOP) zone 1: 120m - 180m
- Homeowner payment (HOP) zone 2: 180m - 240m

- Homeowner payment (HOP) zone 3: 240m - 300m
- Local Authority boundary
- Major Development Sites

- Additional Development Sites

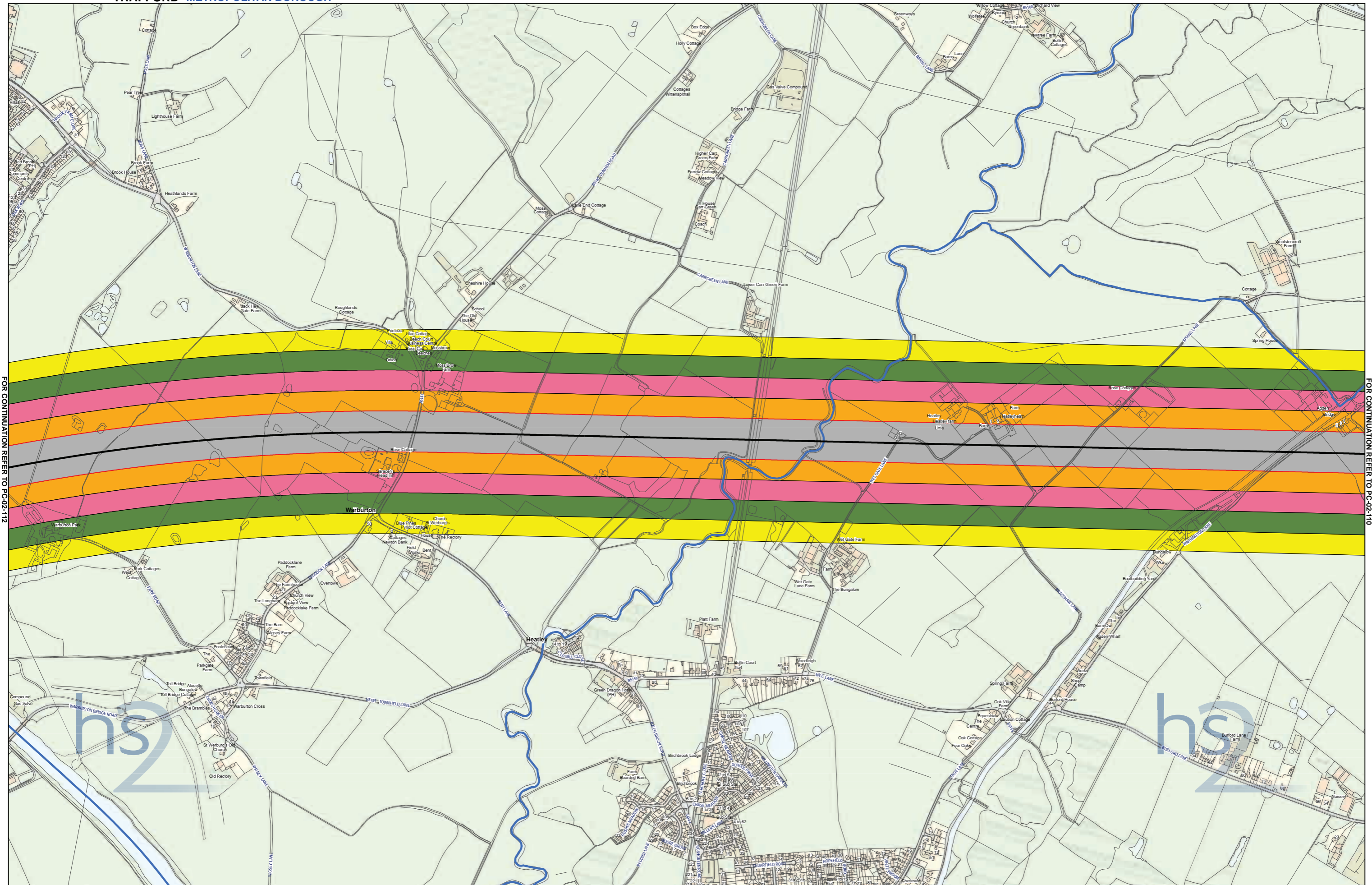
Map Number: **PC-02-110**
 Map Name: **High Speed Two Phase 2b: Crewe to Manchester Property Consultation**
 Date of Issue: **NOVEMBER 2016**

HS2 Ltd accept no responsibility for any circumstances, which arise from the reproduction of this map after alteration, amendment or abbreviation or if it is issued in part or issued incomplete in any way.

Scale at A1: **1:5,000**
 Scale at A3: **1:10,000**

© Crown copyright and database rights 2016.
 Ordnance Survey Licence Number 100049195.
 Doc Number: PH2-HS2-LP-MAP-220-000011

Date: **02/11/16**



FOR CONTINUATION REFER TO PC-02-112

FOR CONTINUATION REFER TO PC-02-110

Legend

- Route on surface
- Route in tunnel
- Route in cut and cover tunnel
- Limits of Land Subject to Safeguarding Direction
- Safeguarded Area: Surface
- Safeguarded Area: Sub-surface
- Rural Support Zone (RSZ)
- Homeowner payment (HOP) zone 1: 120m - 180m
- Homeowner payment (HOP) zone 2: 180m - 240m
- Homeowner payment (HOP) zone 3: 240m - 300m
- Local Authority boundary
- Major Development Sites
- Additional Development Sites

WARRINGTON

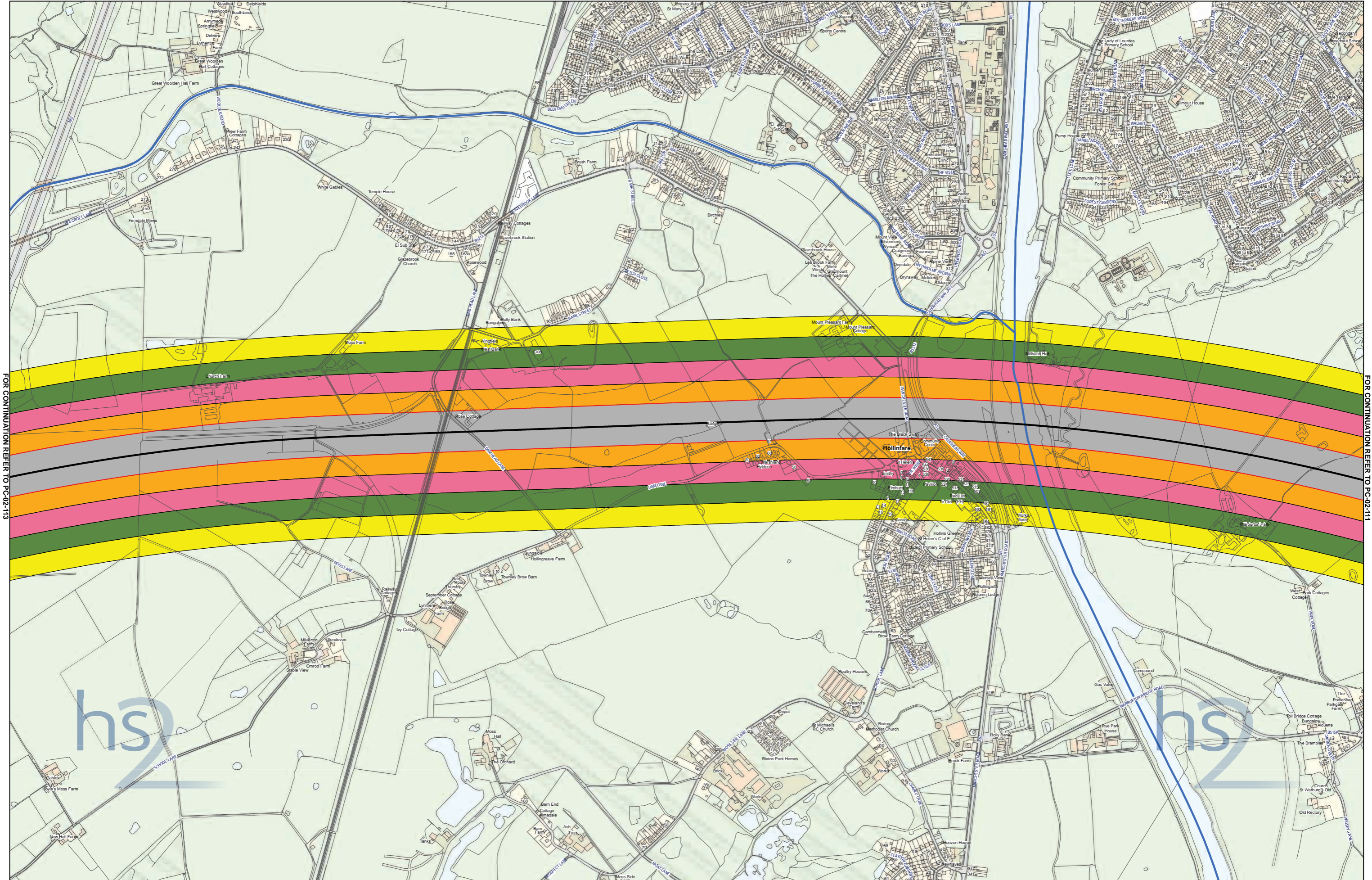
Map Number: **PC-02-111**
 Map Name: **High Speed Two Phase 2b: Crewe to Manchester Property Consultation**
 Date of Issue: **NOVEMBER 2016**

HS2 Ltd accept no responsibility for any circumstances, which arise from the reproduction of this map after alteration, amendment or abbreviation or if it is issued in part or issued incomplete in any way.

Scale at A1: **1:5,000**
 Scale at A3: **1:10,000**

© Crown copyright and database rights 2016.
 Ordnance Survey Licence Number 100049190.
 Doc Number: PH2-HS2-LP-MAP-220-000012

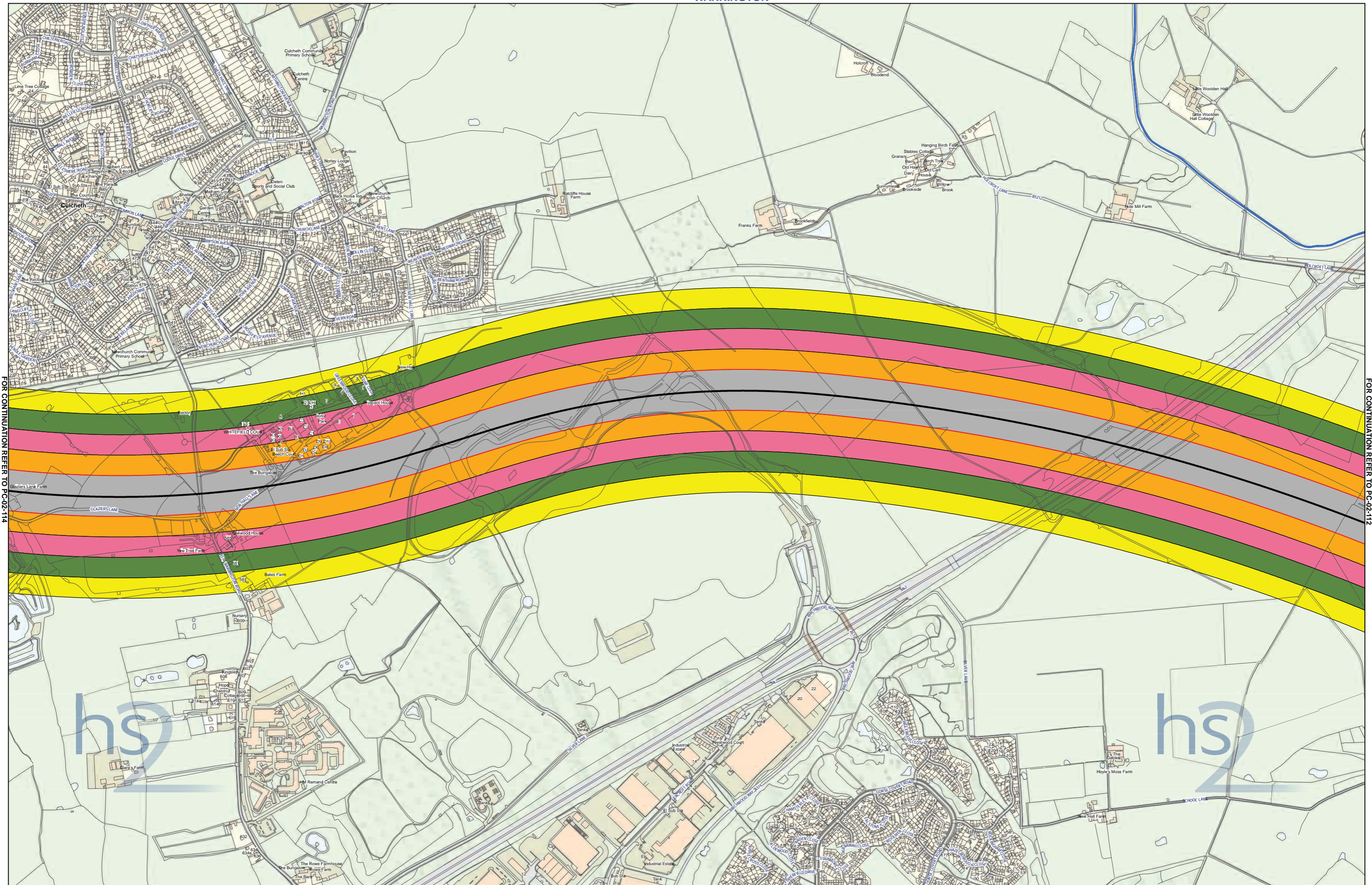
Date: 02/11/16



FOR CONTINUATION REFER TO PC-02-113

FOR CONTINUATION REFER TO PC-02-111

Legend Route on surface Route in tunnel Route in cut and cover tunnel		Limits of Land Subject to Safeguarding Direction Safeguarded Area: Surface Safeguarded Area: Sub-surface		Rural Support Zone (RSZ) Homeowner payment (HOP) zone 1: 120m - 180m Homeowner payment (HOP) zone 2: 180m - 240m		Homeowner payment (HOP) zone 3: 240m - 300m Local Authority boundary Major Development Sites		Additional Development Sites	
WARRINGTON		TRAFFORD METROPOLITAN BOROUGH		Legend		Map Number: PC-02-112 Map Name: High Speed Two Phase 2b: Crewe to Manchester Property Consultation Date of Issue: NOVEMBER 2016		Scale at A1: 1:5,000 Scale at A3: 1:10,000 Date: 02/11/16	



FOR CONTINUATION REFER TO PC-02-114

FOR CONTINUATION REFER TO PC-02-112

Legend

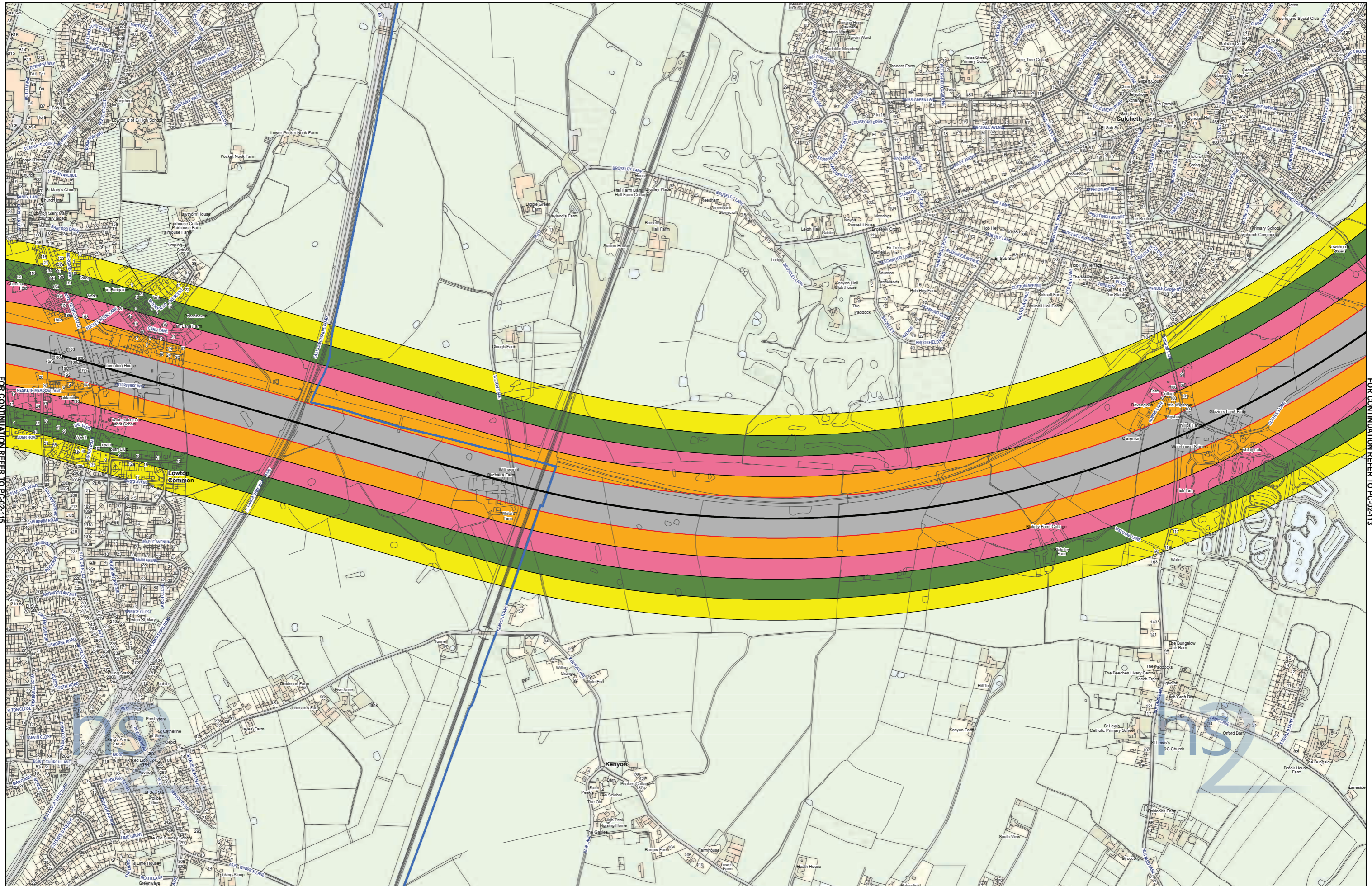
- Route on surface
- Route in tunnel
- Route in cut and cover tunnel
- Limits of Land Subject to Safeguarding Direction
- Safeguarded Area: Surface
- Safeguarded Area: Sub-surface
- Rural Support Zone (RSZ)
- Homeowner payment (HOP) zone 1: 120m - 180m
- Homeowner payment (HOP) zone 2: 180m - 240m
- Homeowner payment (HOP) zone 3: 240m - 300m
- Local Authority boundary
- Major Development Sites
- Additional Development Sites

Map Number: **PC-02-113**
 Map Name: **High Speed Two Phase 2b: Crewe to Manchester Property Consultation**
 Date of Issue: **NOVEMBER 2016**

HS2 Ltd accept no responsibility for any circumstances, which arise from the reproduction of this map after alteration, amendment or abbreviation or if it is issued in part or issued incomplete in any way.

Scale at A1: 1:5,000
 Scale at A3: 1:10,000

© Crown copyright and database rights 2016.
 Ordnance Survey Licence Number 100049195.
 Doc Number: PH2-HS2-LP-MAP-220-000014
 Date: 02/11/16



FOR CONTINUATION REFER TO PC-02-115

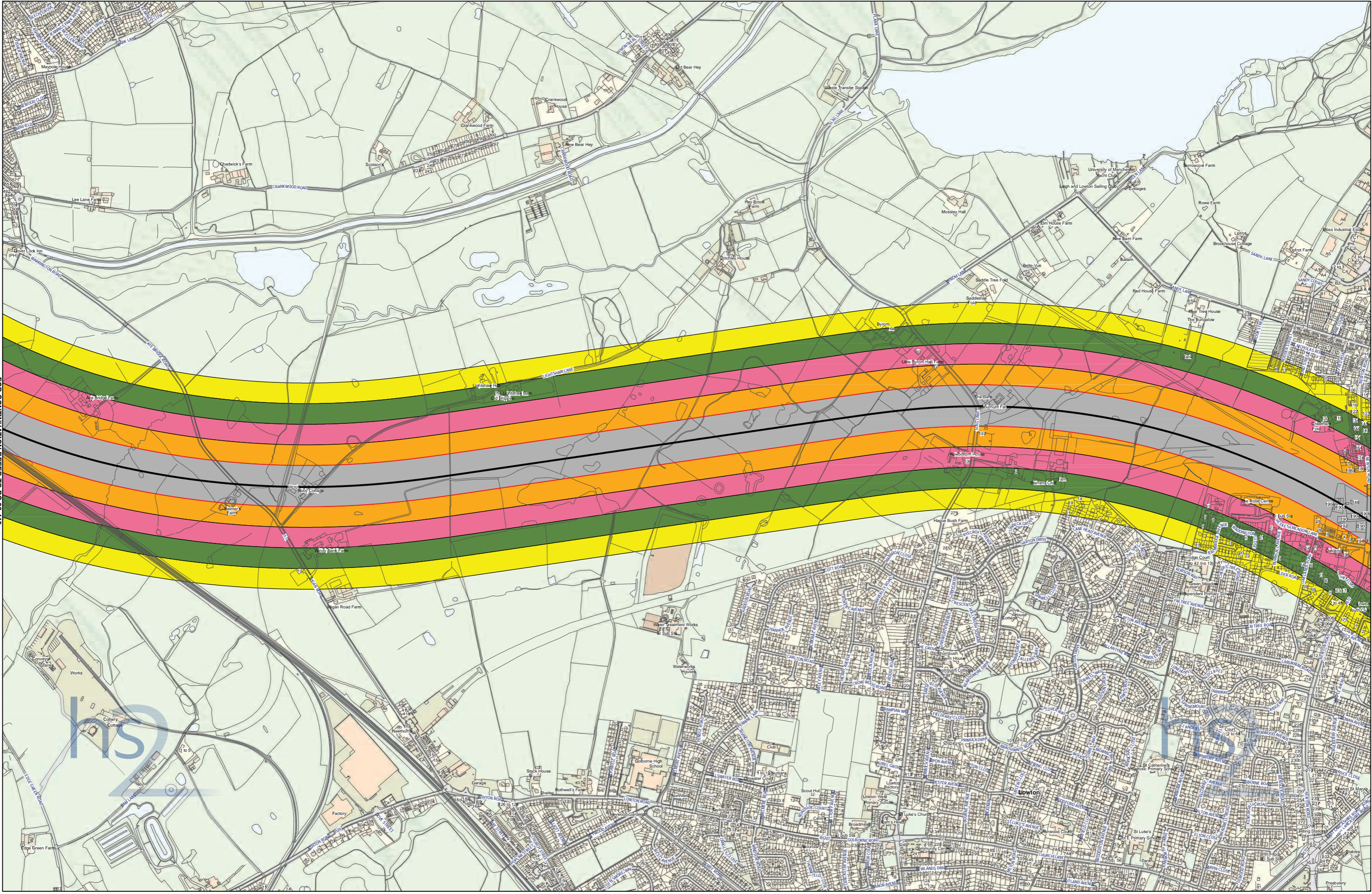
FOR CONTINUATION REFER TO PC-02-113

Legend

- Route on surface
- Route in tunnel
- Route in cut and cover tunnel
- Limits of Land Subject to Safeguarding Direction
- Safeguarded Area: Surface
- Safeguarded Area: Sub-surface
- Rural Support Zone (RSZ)
- Homeowner payment (HOP) zone 1: 120m - 180m
- Homeowner payment (HOP) zone 2: 180m - 240m
- Homeowner payment (HOP) zone 3: 240m - 300m
- Local Authority boundary
- Major Development Sites
- Additional Development Sites

Map Number: **PC-02-114**
 Map Name: **High Speed Two Phase 2b: Crewe to Manchester Property Consultation**
 Date of Issue: **NOVEMBER 2016**

hs2
 H2 Ltd accept no responsibility for any circumstances, which arise from the reproduction of this map after alteration, amendment or abbreviation or if it is issued in part or issued incomplete in any way.
 Scale at A1: **1:5,000**
 Scale at A3: **1:10,000**
 Date: **02/11/16**



FOR CONTINUATION REFER TO PC-02-116

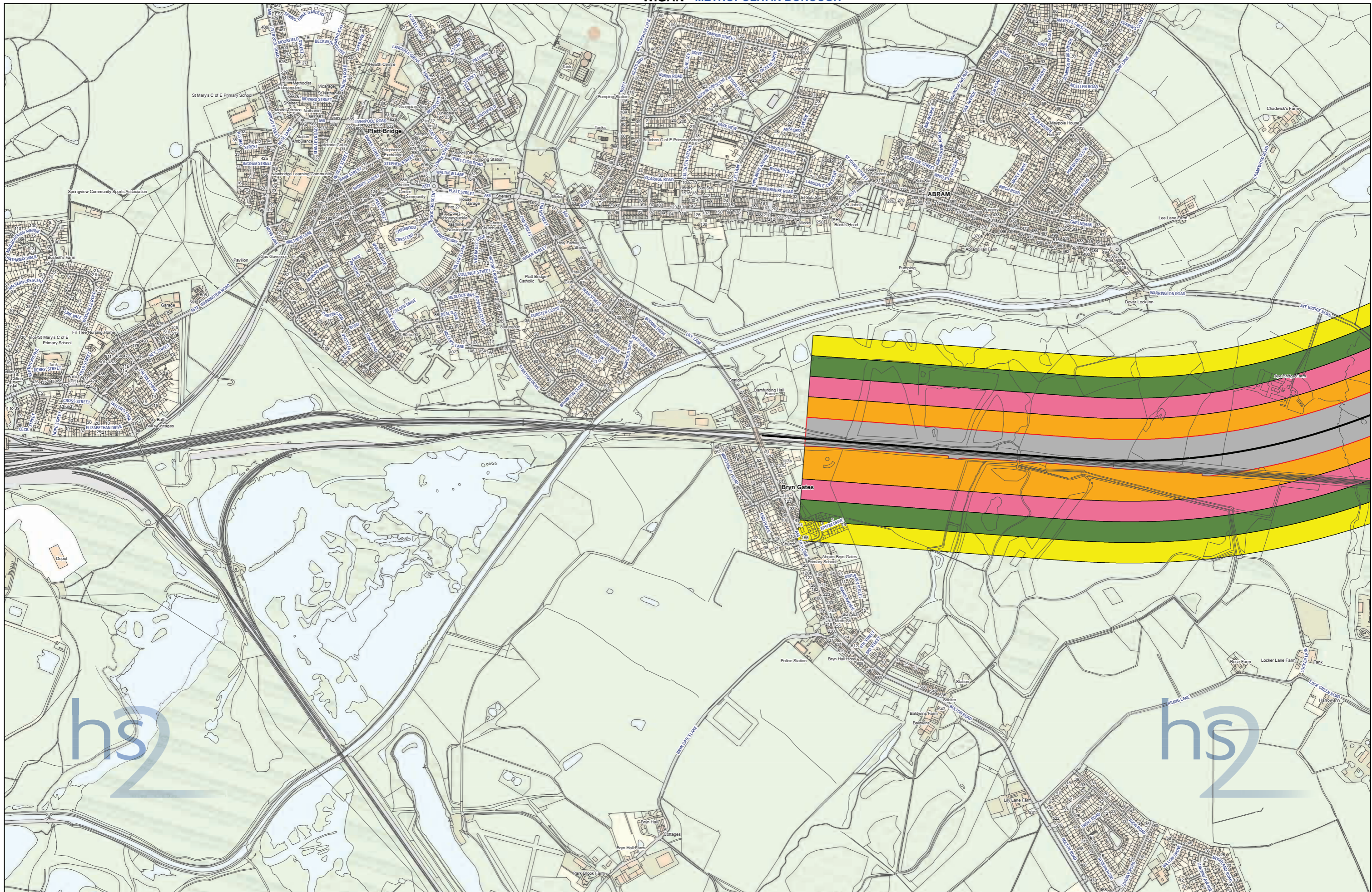
FOR CONTINUATION REFER TO PC-02-114

Legend

- Route on surface
- Route in tunnel
- Route in cut and cover tunnel
- Limits of Land Subject to Safeguarding Direction
- Safeguarded Area: Surface
- Safeguarded Area: Sub-surface
- Rural Support Zone (RSZ)
- Homeowner payment (HOP) zone 1: 120m - 180m
- Homeowner payment (HOP) zone 2: 180m - 240m
- Homeowner payment (HOP) zone 3: 240m - 300m
- Local Authority boundary
- Major Development Sites
- Additional Development Sites

Map Number: **PC-02-115**
 Map Name: **High Speed Two Phase 2b: Crewe to Manchester Property Consultation**
 Date of Issue: **NOVEMBER 2016**

H2 Ltd accept no responsibility for any circumstances, which arise from the reproduction of this map after alteration, amendment or abbreviation or if it is issued in part or issued incomplete in any way.
 Scale at A1: 1:5,000
 Scale at A3: 1:10,000
 © Crown copyright and database rights 2016. Ordnance Survey Licence Number 100049195.
 Doc Number: PH2-HS2-LP-MAP-220-000016
 Date: 02/11/16



FOR CONTINUATION REFER TO PC-02-115

Legend

- Route on surface
- Route in tunnel
- Route in cut and cover tunnel
- Limits of Land Subject to Safeguarding Direction
- Safeguarded Area: Surface
- Safeguarded Area: Sub-surface
- Rural Support Zone (RSZ)
- Homeowner payment (HOP) zone 1: 120m - 180m
- Homeowner payment (HOP) zone 2: 180m - 240m
- Homeowner payment (HOP) zone 3: 240m - 300m
- Local Authority boundary
- Major Development Sites
- Additional Development Sites

Map Number	PC-02-116
Map Name	High Speed Two Phase 2b: Crewe to Manchester Property Consultation
Date of Issue	NOVEMBER 2016

HS2 Ltd accept no responsibility for any circumstances, which arise from the reproduction of this map after alteration, amendment or abbreviation or if it is issued in part or issued incomplete in any way.

Registered in England. Registration number 0679306.
Registered office: 3 Broad Gateway, Birmingham B4 6AA.
© Crown copyright and database rights 2016.
Ordnance Survey Licence Number 100049190.

Doc Number: PH2-HS2-LP-MAP-220-000017

Scale at A1: 1:5,000
Scale at A3: 1:10,000

Date: 03/11/16