

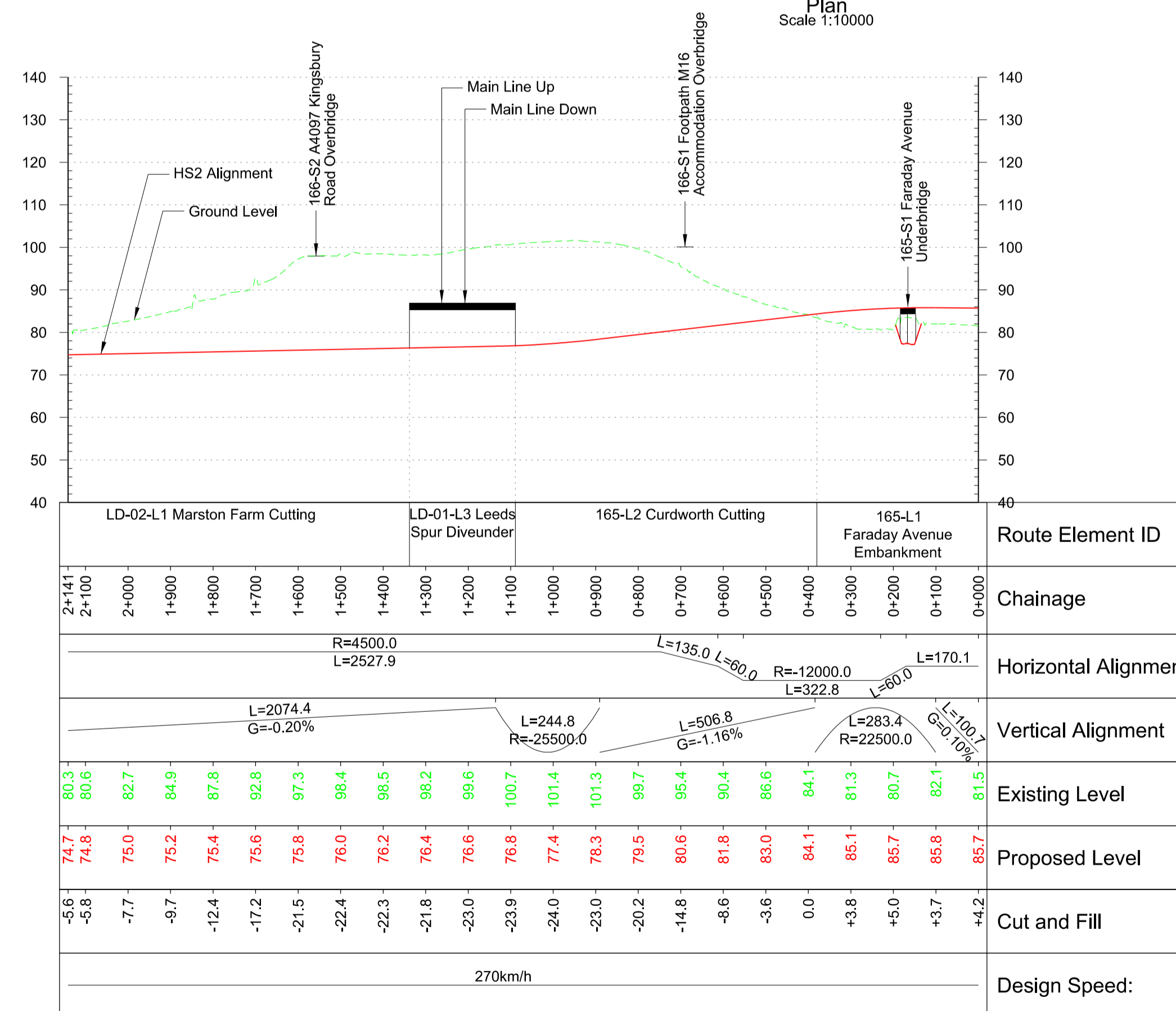


Plan Scale 1:10000



Note: Bridge Profiles indicated at FRL to HS2 track
 Profile Scale H 1:10000 V 1:1000

P01	Issued for Condition B Final Preliminary Design	NOR 22/01/16	MSB 21/01/16	AH 21/01/16	
Rev	Description	Drawn	Checked	Con App	HS2 App

HS2 accepts no responsibility for any circumstances which arise from the reproduction of this document after alteration, amendment or abbreviation or if it is issued in part or issued incompletely in any way.

© Crown Copyright and database right 2015. All rights reserved. Ordnance Survey Licence number 100049190

© Crown Copyright material is reproduced with the permission of Land Registry under delegated authority from the Controller of HMSO.

This material was last updated on 2015 and may not be copied, distributed, sold or published without the formal permission of Land Registry. Only an official copy of a title plan or register obtained from the Land Registry may be used for legal or other official purposes.

Scale with caution as distortion can occur.

Legends/Notes:		Profile	
Depot, station, headhouse or portal building	Woodland habitat creation	Public realm	Community forum boundary
Tunnel portal	Wetland habitat creation	Engineering earthworks	Watercourse diversion
Electricity substation	Grassland habitat creation	Landscape earthworks	Existing watercourse
Land drainage area	Landscape mitigation planting (scrub / woodland)	Rail alignment formation	Ditches - new
Ecological mitigation pond	Grassed areas	Returned to suitable development use	Hedgerow habitat creation
Balancing pond	Sustainable placement	County boundary	Main utility works
		Borough / District boundary	Existing public right of way (PRoW)
			New, diverted or realigned PRoW
			Stopped-up PRoW
			Tunnels external extent
			Rail alignment
			HS2 Access road
			Noise fence barrier
			Chainage (e.g. 10+000)

hs2 logo

Registered in England
 Registration No. 06791686
 Registered office:
 One Canada Square,
 London, E14 5AB

Creator/Organator
 Capita Symonds Ineco JV

Zone	Country North	Project/Contract	Country North Design
Design Stage	FINAL PRELIMINARY DESIGN	Discipline/Function	Civil
Drawing Title	Leeds Spur Down Line Sheet 2	Drawn	Checked
		NOR	NOR
		Date	Scale
		12/01/2015	1:10000
		Approved	Size
		AH	A1
		Drawing No.	Rev.
		C223-CSI-CV-DPP-030-000024-FPD	P01

Fit for Acceptance

Code 1 - Accepted