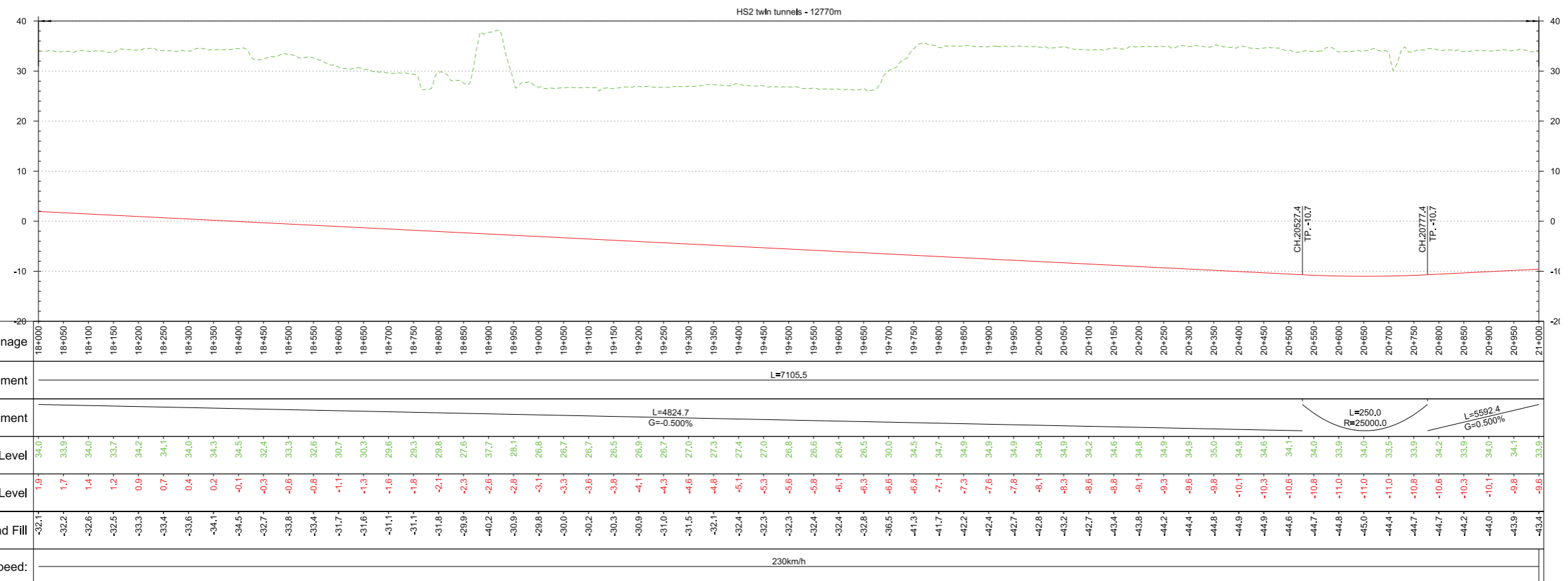
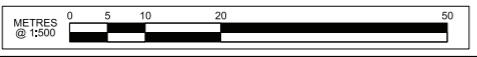
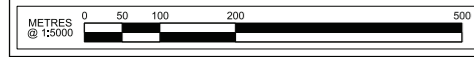


Plan  
Scale 1:5,000 @ A1



Profile  
Scale H:1:5,000 V:1:500 @ A1

**Fit for Acceptance**



Rev	Description	Drawn	Checked	Con App	HS2 App
P04	Updated to comments (annotation only)	KB	DC	JG	03/11/16
P03	Updated to comments (annotation only)	KB	DC	JG	04/07/16
P02	Updated to comments (annotation only)	KB	DC	JG	11/03/16
P01	First Issue	KB	DC	JG	14/01/16

Scale with caution as distortion can occur.

Key Environmental Features Legend	
	World Heritage Site
	Ramsar
	Special Areas of Conservation
	Special Protection Areas
	SSSI
	National Nature Reserves
	Area of Outstanding Natural Beauty
	National Park
	Major Development Sites
	Additional Development Sites
	Scheduled Monuments
	Registered Parks and Gardens
	Historical Battlefields
	Active and/or Authorised Landfill
	Historical Landfill
	Flood Zones
	Listed Building Grade I
	Listed Building Grade II*
	Listed Building Grade II

Legend	
	Track Centrelines
	Viaduct
	Tunnel
	Existing Railway Connection
	HS2 Connection
	Fully Retained Cutting/Fill
	Major Contour
	Ground Profile
	Track Profile
	Minor Contour
	Node
	Engineering Earthworks
	Railway Cutting
	Railway Embankment
	HS2 Depot/Station
	Operational Boundary

Registered in England  
Registration No. 06781686  
Registered office:  
One Canada Square,  
London, E14 5AB

Creator/Orioriginator  
**AECOM**

Zone	Manchester Metropolitan Spur
Design Stage	Post-Consultation
Drawing Title	Preferred Route - HSM28B
	Plan and Profile
	Sheet 5 of 7

Project/Contract			West Midlands to Manchester Route		
Discipline/Function			Railway Track		
Drawn	Checked	Approved	KB	DC	JG
Date	Scale	Size	13/01/2016	AS SHOWN	A1
Drawing No.			Rev.		
C320-AEC-RT-DPP-240-065287			P04		