

EXHIBIT LIST

Reference No: HOL/10024

Petitioner: Buckinghamshire Standard Pack

Published to Collaboration Area: Tuesday 18-Oct-2016

Page 1 of 29

No	Exhibit Name	Page
1	P3752_Infrastructure Maintenance Depot - Area Specific Information	2 - 20
2	P3753_IP F3_Infrastructure Maintenance Depot Strategy	21 - 29





HS2 Phase One House of Lords Select Committee

Infrastructure Maintenance Depot (IMD): Area Specific Information

Construction



Steeple Claydon

Addison Road Overbridge

Calvert Railhead
Main Compound

Gas Pumping
Station

West Street Overbridge Main Compound

Perry Hill Overbridge

West Street Overbridge

Bicester to Bletchley Rail Line Satellite Compound

Bicester to Bletchley Rail Line Realignment

<p>Infrastructure Maintenance Depot Reception Sidings Satellite Compound</p>
--

Aylesbury Link Line
Satellite Compound

Aylesbury Link Realignment


School Hill Green Overbridge
Satellite Compound

Waste Transfer Sidings

School Hill Green
Overbridge

Footpath SCL/13
Green Overbridge

Calvert Green Overbridge



P00.1	FIRST DRAWN	—				HS2 accepts no responsibility for any circumstances which arise from the reproduction of this document after alteration, amendment or abbreviation or if it is issued in part or issued incompletely in any way.
						© Crown Copyright and database right 2015. All rights reserved. Ordnance Survey Licence number 100049190
						© Crown Copyright material is reproduced with the permission of Land Registry under delegated authority from the Controller of HMSO.
						This material was last updated on 2015 and may not be copied, distributed, sold or published without the formal permission of Land Registry. Only an official copy of a title plan or register obtained from the Land Registry may be used for legal or other official purposes.
						Scale with caution as distortion can occur.
Description						
	Description	Drawn	Checked	Con App	HS2 App	

during construction



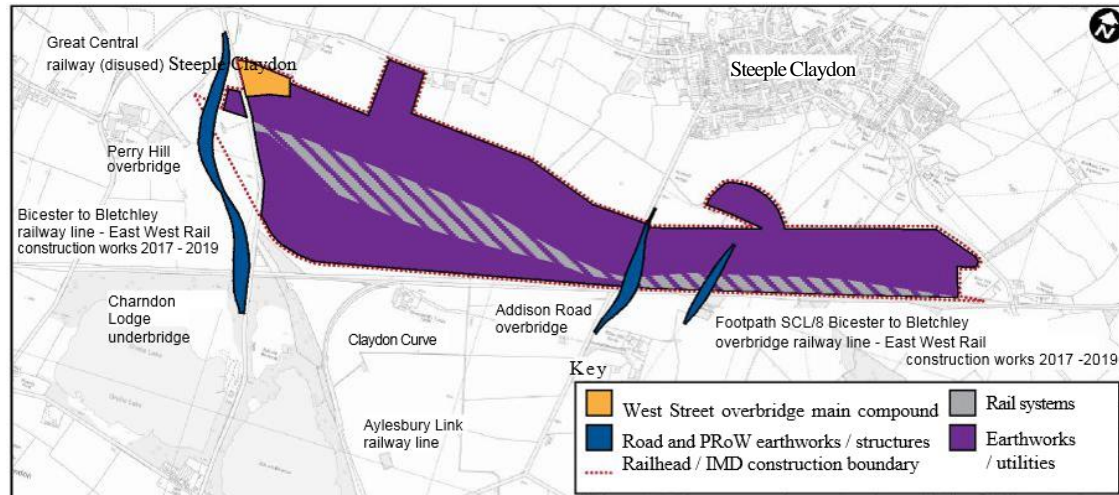
Atkins

Zone	Country South	Project/Contract			Country South Design
Design Stage	DESIGN-FOR-PETITION	Discipline/Function			Environmental
Drawing Title	Buckinghamshire County Council Petition 0520 Construction Phase	Drawn	Checked	Approved	
		Date	Scale	Size	
		TB			
		09/09/2015	AS SHOWN	A1	
		Drawing No.			Rev.
		C222-ATK-EV-DPL-020-051302-PET000520			P00.1

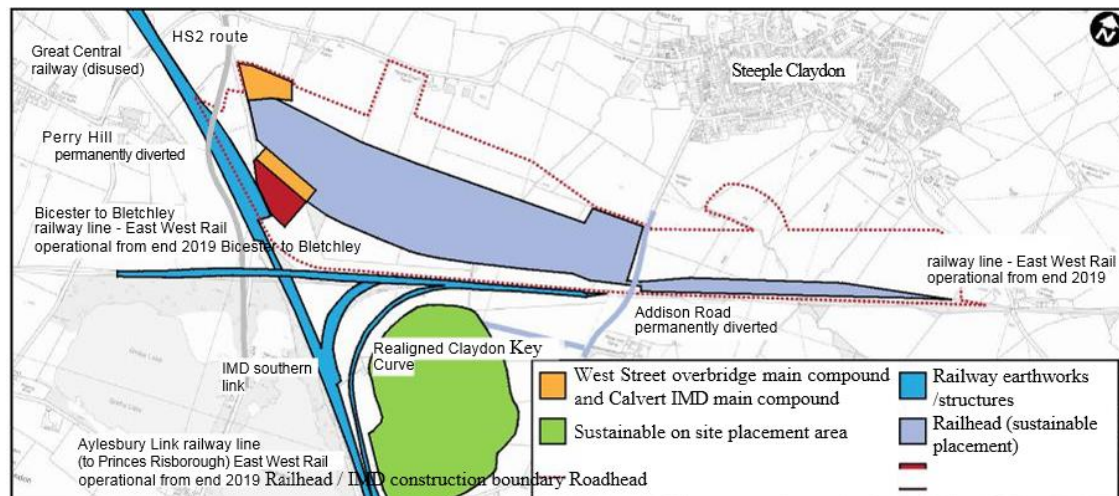
-HOL/10024/0003

P3752 (2)

Construction phasing at the Infrastructure Maintenance Depot: Phases 1 and 2

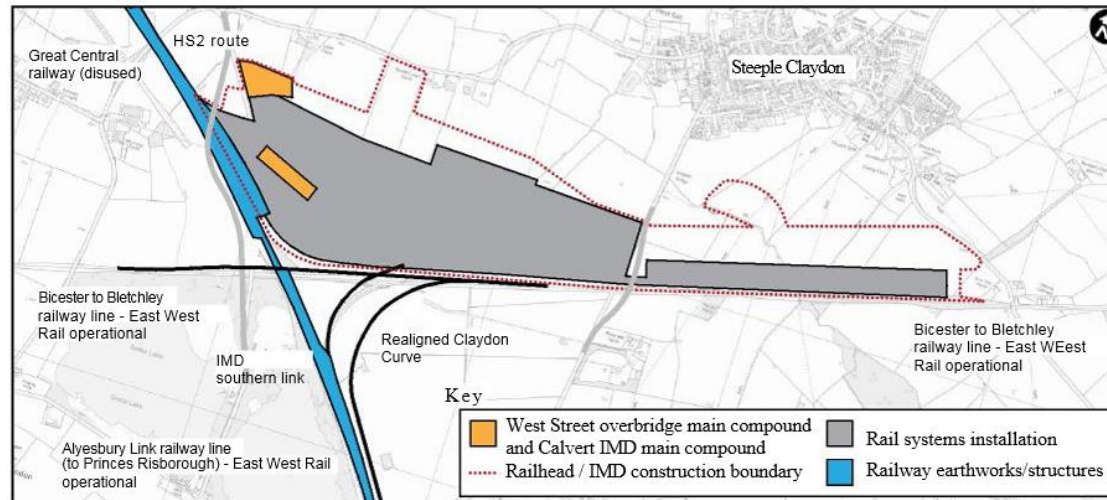


Phase 1 (2017-2019): Establishment of the Railhead/IMD and preparation of the site.

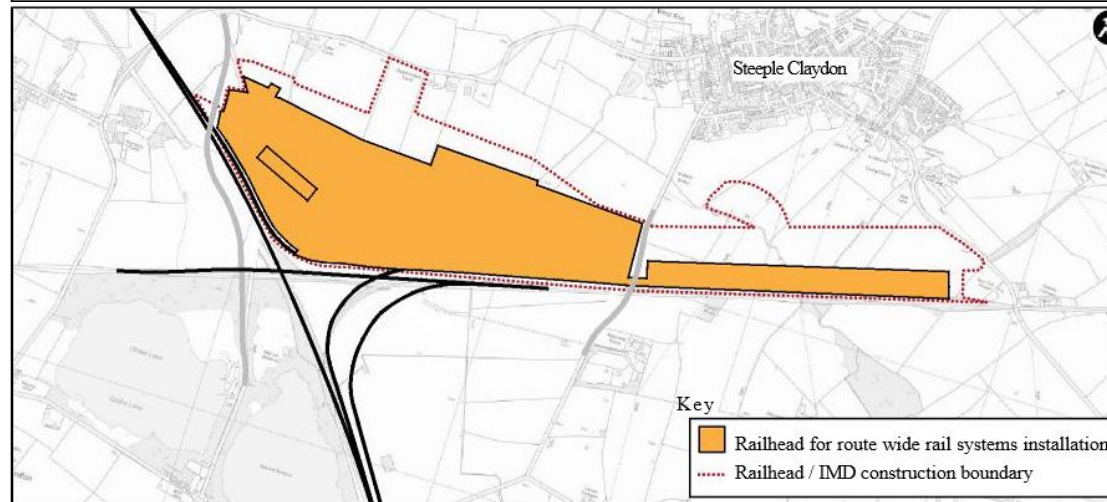


Phase 2 (2020-2021): Operation of railhead and roadhead.

Construction phasing at the Infrastructure Maintenance Depot: Phases 3 and 4

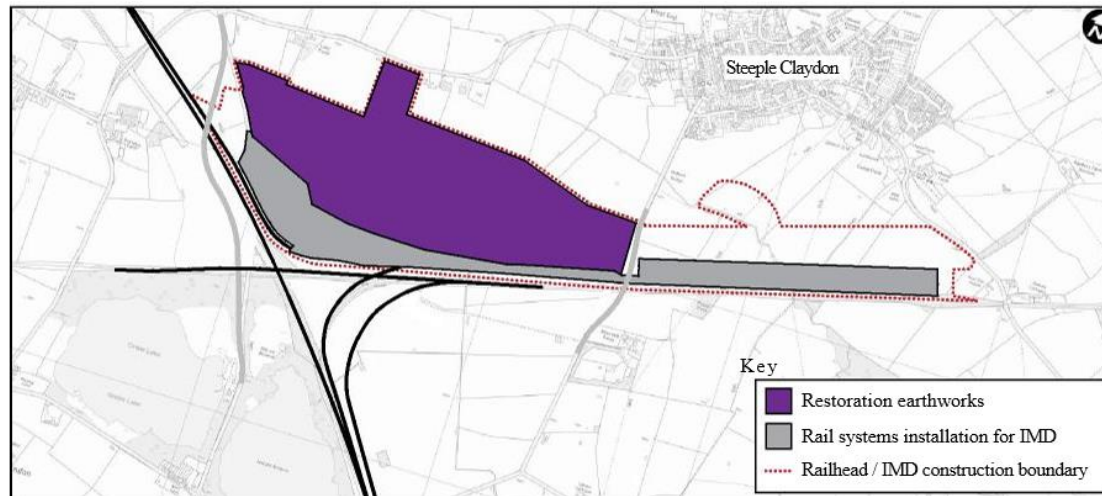


Phase 3 (2021): Commissioning of railhead for rail systems installation works.

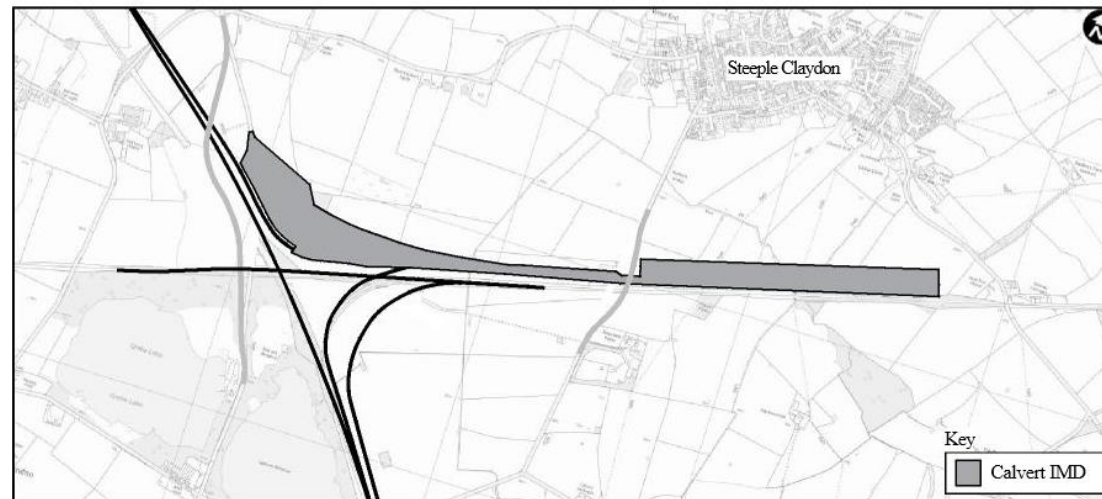


Phase 4 (2022-2025): Operation of railhead for rail systems installation works.

Construction phasing at the Infrastructure Maintenance Depot: Phases 5 and 6



Phase 5 (2026): Decommissioning of the railhead and establishment of the IMD.



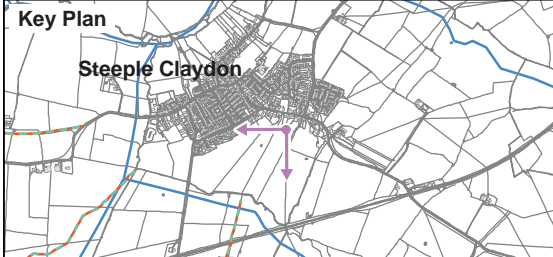

Phase 6 (2026 onwards): IMD operation.

Current baseline (2013)



Peak construction phase - Winter verifiable photomontage



<p>Technical Information</p> <p>Location: Viewpoint 154-2-003: View south-west from Church End, Steeple Claydon.</p> <p>Date taken: 15/01/13 Time taken: 10:54 Focal length: 57.296mm</p> <p>Viewpoint location shown on Map LV-03-048. In legend refer to map series LV-03.</p>	<p>This verifiable photomontage provides an illustration of how the Proposed Scheme may look during the peak construction phase for this part of the route. The construction methods and siting of construction activities may be subject to change in response to consultation and ongoing design. The extent of land required temporarily to construct the scheme will not extend beyond that shown in the photomontage. Changes in the construction of the Proposed Scheme will not result in any significant adverse change in the environmental effects detailed in the photomontages of the Proposed Scheme.</p>	<div><div><p>Key Plan</p></div><div><table><tr><td>Figure Number</td><td>LV-01-193</td></tr><tr><td>Figure Name</td><td>Verifiable Photomontage Peak construction phase - Winter Viewpoint 154-2-003</td></tr><tr><td></td><td>Community Forum Area CFA13: Calvert, Steeple Claydon, Twyford and Chetwode</td></tr></table></div></div>	Figure Number	LV-01-193	Figure Name	Verifiable Photomontage Peak construction phase - Winter Viewpoint 154-2-003		Community Forum Area CFA13: Calvert, Steeple Claydon, Twyford and Chetwode	<div><div><p>HS2 Ltd accept no responsibility for any circumstances, which arise from the reproduction of this map after alteration, amendment or abbreviation or if it is issued in part or issued incomplete in anyway.</p><p><small>Registered in England. Registration number 06791686. Registered office: Eland House, Bressenden Place, London SW1E 5DU</small></p><p><small>© Crown copyright and database rights 2012 Ordnance Survey Licence Number 100049190</small></p><p>Doc Number: C250-ARP-EV-PHO-000-001229-P01</p></div><div><p>D:\H01\10024</p></div></div>
Figure Number	LV-01-193								
Figure Name	Verifiable Photomontage Peak construction phase - Winter Viewpoint 154-2-003								
	Community Forum Area CFA13: Calvert, Steeple Claydon, Twyford and Chetwode								

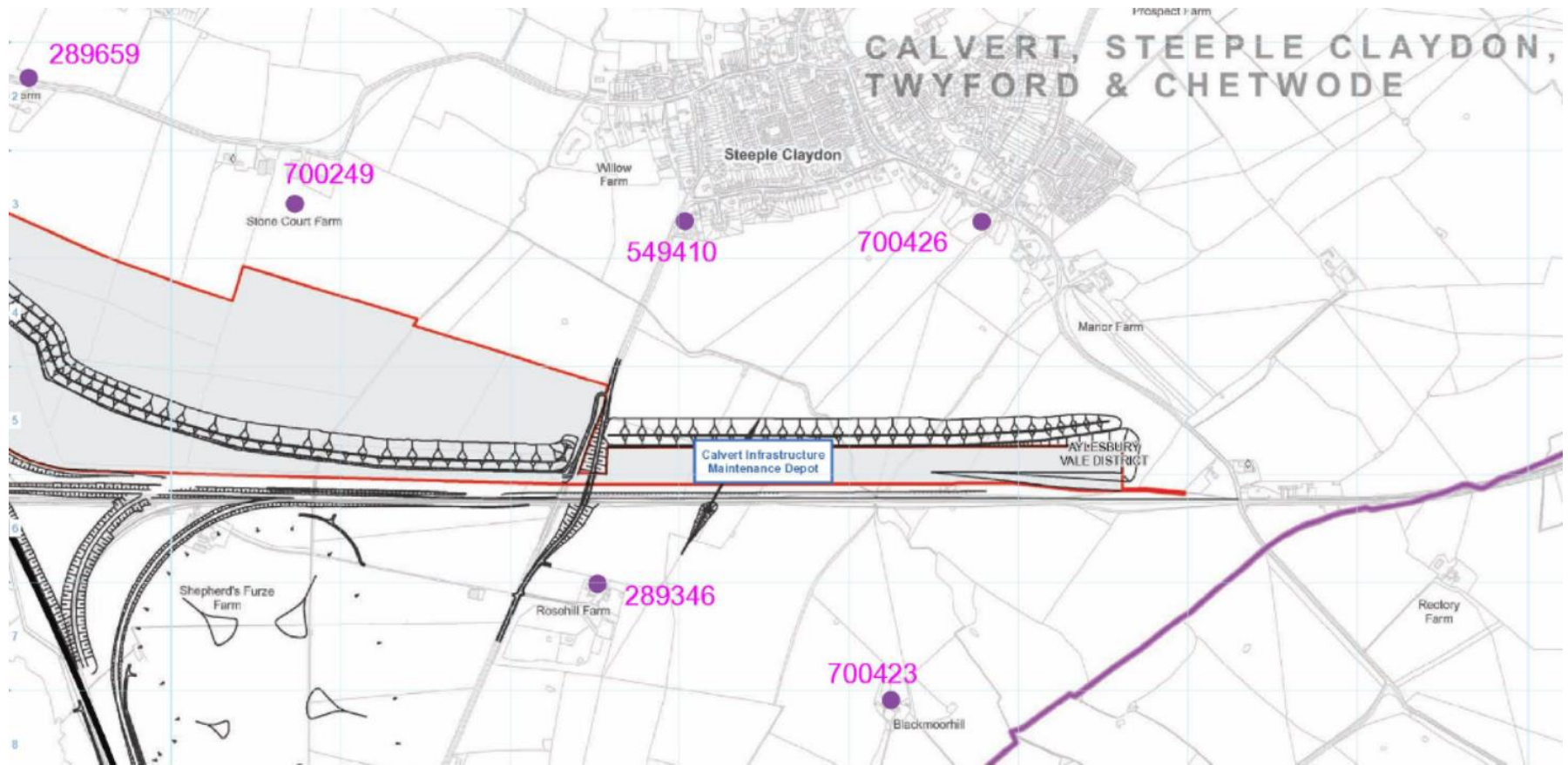
Summary table of construction noise impacts around the IMD

Assessment ID	Existing day (07.00-19.00) baseline noise levels (dB)	Construction noise levels (day) Typical/highest monthly outdoor LpAeq at the façade (dB)	Change (dB)	Adverse effect (Y/N)?
289659	48.4	46/52 [A]	-2.4/3.6	N
700429	50.0	48/56 [A]	-2/6	N
549410	49.5	48/56 [A]	-1.5/6.5	N
700426	58.0	43/49 [A]	-15/-9	N
700423	45.9	44/50 [A]	-1.9/4.1	N
289346	45.9	53/62 [A]	7.1/16.1	N

Detailed table of construction noise around the IMD

Noise ID	Area represented	Typical/highest monthly outdoor L_{pAeq} [dB] at the façade			Construction activity resulting in highest forecast noise levels	Type of effect	Number of impacts represented	Type of receptor	Receptor Design	Existing environment	Unique feature	Combined impact	Impact duration [months]	Mitigation effect	Significant effect
		Day 0700-1900	Evening 1900-2300	Night 2300-0700											
289659	West Street, Steeple Claydon	46/52 [A]	-	-	Day: Calvert infrastructure maintenance depot and access road – construct temporary access road on line of new permanent road to depot.	NA	1	R	T	-	-	-	-	-	-
700429	West Street, Steeple Claydon	48/56 [A]	-	-	Day: haul route movements – to and from road.	NA	1	R	T	-	-	-	-	-	-
549410	Redland Close, Steeple Claydon	48/56 [A]	-	-	Day: haul route movements – to and from road.	NA	73	R	T	-	-	-	-	-	-
700426	Queen Catherine Road, Steeple Claydon	43/49 [A]	-	-	Day: haul route movements – to and from road.	NA	2	R	T	H	-	-	-	-	-
700423	Unnamed road, Steeple Claydon	44/50 [A]	-	-	Day: haul route movements – to and from road	NA	1	R	T	-	-	-	-	-	-
289346	Steeple Claydon, Buckingham	53/62 [A]	-	-	Day: Addison Road overbridge – construct south abutment.	NA	2	R	T	-	-	-	-	-	-

Noise receptors - IMD



Construction traffic

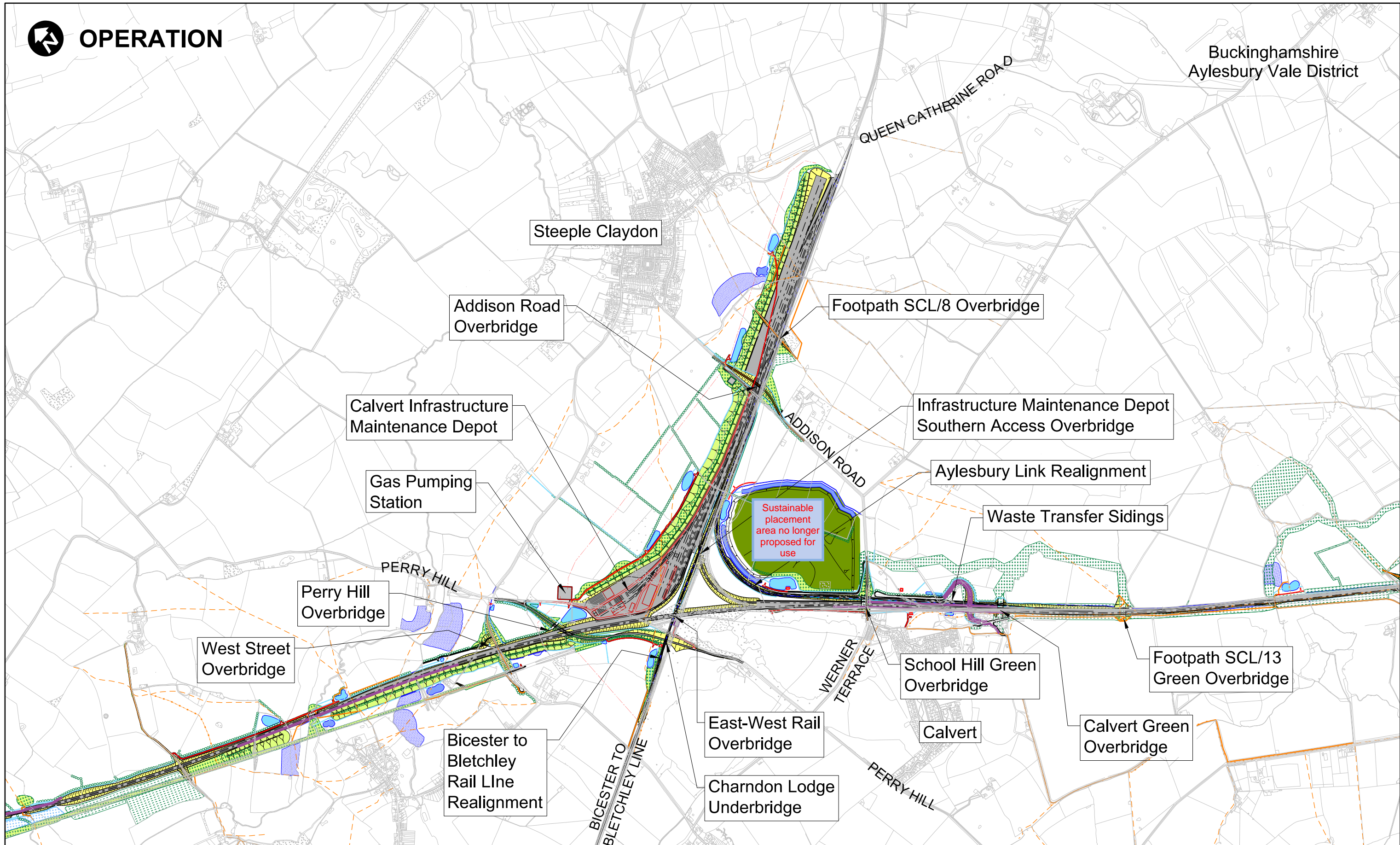
- Construction impacts within the area of Calvert, Steeple Claydon, Twyford and Chetwode are principally associated with the operation of the Infrastructure Maintenance Depot (IMD). These are:
 - Movement of construction vehicles to and from compounds: affecting School Hill, Perry Hill and Addison Road
 - Temporary road closures and associated diversions: closure of West Street (west of Perry Hill) and School Hill. This will cause diverted traffic on Addison Road and Perry Hill (north of School Hill)
 - PRow closures and associated diversions
- Lorry movements will be minimised by the installation of a temporary railhead at Calvert, allowing construction materials to be transported by rail where reasonably practicable; as well as the transport of construction plant and materials along a construction access road to individual compounds and worksites.



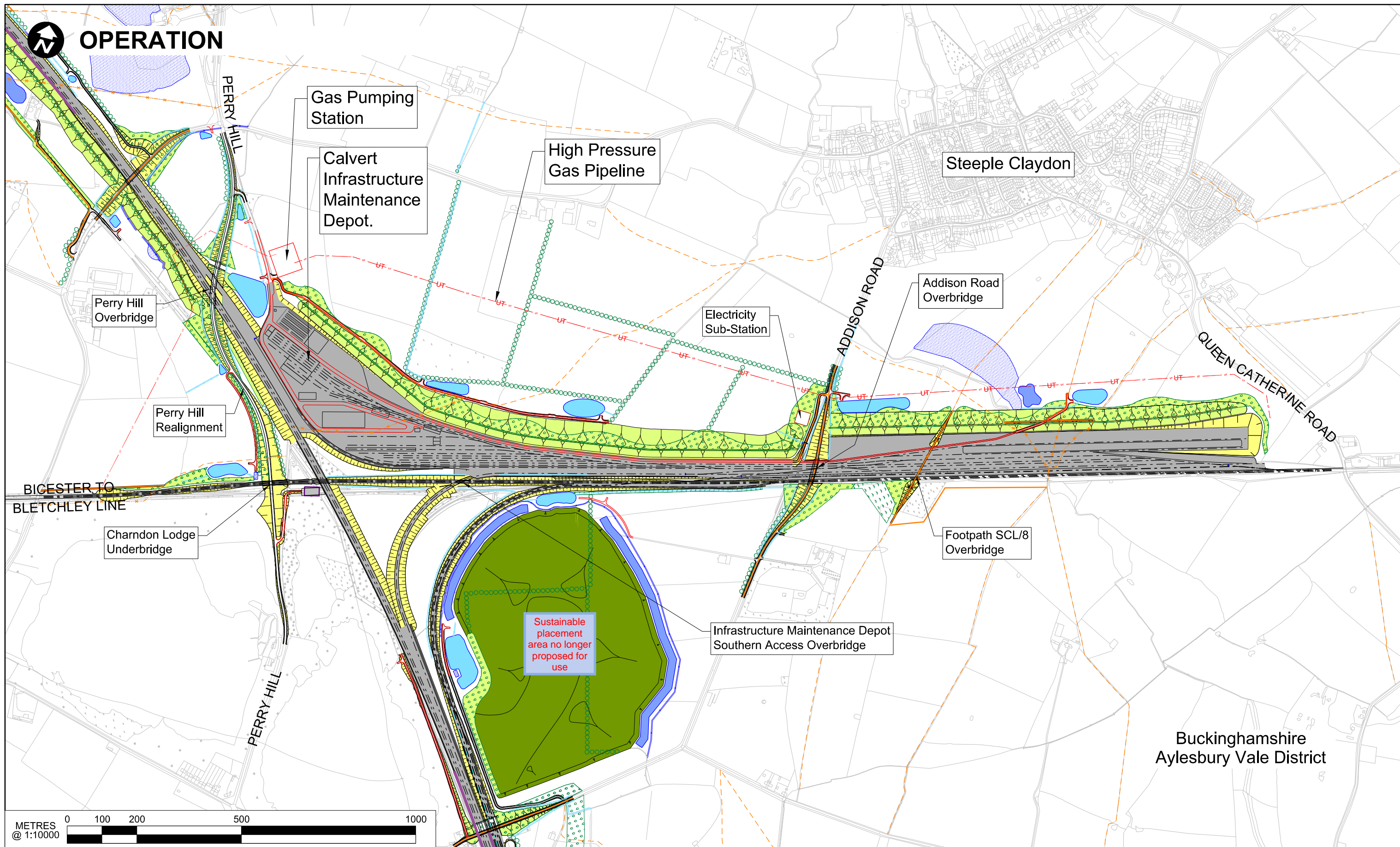
HS2 Phase One House of Lords Select Committee

Infrastructure Maintenance Depot (IMD): Area Specific Information

Operation



P00.1	FIRST DRAWN		—			HS2 accepts no responsibility for any circumstances which arise from the reproduction of this document after alteration, amendment or abbreviation or if it is issued in part or issued incompletely in any way.																																																																	
						© Crown Copyright and database right 2015. All rights reserved. Ordnance Survey Licence number 100049190																																																																	
						© Crown Copyright material is reproduced with the permission of Land Registry under delegated authority from the Controller of HMSO. This material was last updated on 2015 and may not be copied, distributed, sold or published without the formal permission of Land Registry. Only an official copy of a title plan or register obtained from the Land Registry may be used for legal or other official purposes.																																																																	
						Scale with caution as distortion can occur.																																																																	
<div>752 (13)</div> <table><tr><td>Description</td><td>Drawn</td><td>Checked</td><td>Con App</td><td>HS2 App</td></tr></table>						Description	Drawn	Checked	Con App	HS2 App	<div>Legends/Notes:</div> <table><tr><td></td><td>Depot, station, headhouse or portal building</td><td></td><td>Tunnels external extent</td><td></td><td>Rail alignment</td></tr><tr><td></td><td>Tunnel portal</td><td></td><td>Noise fence barrier</td><td></td><td>Ditches - new</td></tr><tr><td></td><td>Balancing pond</td><td></td><td>Hedgerow habitat creation</td><td></td><td>HS2 Access road</td></tr><tr><td></td><td>Land drainage area</td><td></td><td>Existing public right of way (PRoW)</td><td></td><td>New, diverted or realigned PRoW</td></tr><tr><td></td><td>Replacement floodplain storage</td><td></td><td>Stopped-up PRoW</td><td></td><td>Main utility works</td></tr><tr><td></td><td>Landscape mitigation planting (scrub / woodland)</td><td></td><td>Sustainable placement</td><td></td><td></td></tr><tr><td></td><td>Grassed areas</td><td></td><td></td><td></td><td></td></tr><tr><td></td><td>Engineering earthworks</td><td></td><td></td><td></td><td></td></tr><tr><td></td><td>Landscape earthworks</td><td></td><td></td><td></td><td></td></tr><tr><td></td><td>Rail alignment formation</td><td></td><td></td><td></td><td></td></tr></table>		Depot, station, headhouse or portal building		Tunnels external extent		Rail alignment		Tunnel portal		Noise fence barrier		Ditches - new		Balancing pond		Hedgerow habitat creation		HS2 Access road		Land drainage area		Existing public right of way (PRoW)		New, diverted or realigned PRoW		Replacement floodplain storage		Stopped-up PRoW		Main utility works		Landscape mitigation planting (scrub / woodland)		Sustainable placement				Grassed areas						Engineering earthworks						Landscape earthworks						Rail alignment formation				
Description	Drawn	Checked	Con App	HS2 App																																																																			
	Depot, station, headhouse or portal building		Tunnels external extent		Rail alignment																																																																		
	Tunnel portal		Noise fence barrier		Ditches - new																																																																		
	Balancing pond		Hedgerow habitat creation		HS2 Access road																																																																		
	Land drainage area		Existing public right of way (PRoW)		New, diverted or realigned PRoW																																																																		
	Replacement floodplain storage		Stopped-up PRoW		Main utility works																																																																		
	Landscape mitigation planting (scrub / woodland)		Sustainable placement																																																																				
	Grassed areas																																																																						
	Engineering earthworks																																																																						
	Landscape earthworks																																																																						
	Rail alignment formation																																																																						
<div></div> <div>Registered in England Registration No. 06791686 Registered office: One Canada Square, London, E14 5AB</div> <div>Creator/Originator Atkins</div>						<table><tr><td>Zone</td><td colspan="2">Country South</td><td colspan="2">Project/Contract</td><td colspan="2">Country South Design</td></tr><tr><td>Design Stage</td><td colspan="2">DESIGN-FOR-PETITION</td><td colspan="2">Discipline/Function</td><td colspan="2">Environmental</td></tr><tr><td rowspan="4">Drawing Title</td><td colspan="2">Buckinghamshire County Council</td><td>Drawn</td><td>Checked</td><td colspan="2">Approved</td></tr><tr><td colspan="2">Petition 0520</td><td>TB</td><td></td><td colspan="2"></td></tr><tr><td colspan="2">Proposed Scheme</td><td>Date</td><td>Scale</td><td colspan="2">Size</td></tr><tr><td colspan="2"></td><td>09/09/2015</td><td>AS SHOWN</td><td colspan="2">A3</td></tr><tr><td colspan="3"></td><td colspan="3">Drawing No.</td><td>Rev.</td></tr><tr><td colspan="3"></td><td colspan="3">C222-ATK-EV-DPL-020-061302-PET000520</td><td>P00.1</td></tr></table>	Zone	Country South		Project/Contract		Country South Design		Design Stage	DESIGN-FOR-PETITION		Discipline/Function		Environmental		Drawing Title	Buckinghamshire County Council		Drawn	Checked	Approved		Petition 0520		TB				Proposed Scheme		Date	Scale	Size				09/09/2015	AS SHOWN	A3					Drawing No.			Rev.				C222-ATK-EV-DPL-020-061302-PET000520			P00.1												
Zone	Country South		Project/Contract		Country South Design																																																																		
Design Stage	DESIGN-FOR-PETITION		Discipline/Function		Environmental																																																																		
Drawing Title	Buckinghamshire County Council		Drawn	Checked	Approved																																																																		
	Petition 0520		TB																																																																				
	Proposed Scheme		Date	Scale	Size																																																																		
			09/09/2015	AS SHOWN	A3																																																																		
			Drawing No.			Rev.																																																																	
			C222-ATK-EV-DPL-020-061302-PET000520			P00.1																																																																	



P00.1	-					<div>HS2 accepts no responsibility for any circumstances which arise from the reproduction of this document after alteration, amendment or abbreviation or if it is issued in part or issued incompletely in any way.</div> <div>@ Crown Copyright and database right 2015. All rights reserved. Ordnance Survey Licence number 100049190</div> <div>@ Crown Copyright material is reproduced with the permission of Land Registry under delegated authority from the Controller of HMSO. This material was last updated on 2015 and may not be copied, distributed, sold or published without the formal permission of Land Registry. Only an official copy of a title plan or register obtained from the Land Registry may be used for legal or other official purposes.</div> <div>Scale with caution as distortion can occur.</div>	<div>Legends/Notes:</div> <div><div><div>Depot, station, headhouse or portal building</div><div>Tunnel portal</div><div>Balancing pond</div><div>Land drainage area</div><div>Replacement floodplain storage</div><div>Landscape mitigation planting (scrub / woodland)</div><div>Grassed areas</div><div>Engineering earthworks</div><div>Landscape earthworks</div><div>Rail alignment formation</div></div><div><div>Grassland habitat creation</div><div>Tunnels external extent</div><div>Rail alignment</div><div>Noise fence barrier</div><div>Ditches - new</div><div>Hedgerow habitat creation</div><div>HS2 Access road</div><div>Existing public right of way (PRoW)</div><div>New, diverted or realigned PRoW</div><div>Stopped-up PRoW</div><div>Main utility works</div><div>Sustainable placement</div></div></div>	<div><div>hs2</div><div>Registered in England Registration No. 06791686 Registered office: One Canada Square, London, E14 5AB</div></div> <div>Creator/Originator Atkins</div>	<table><tr><td>Zone</td><td>Country South</td><td>Project/Contract</td><td>Country South Design</td></tr><tr><td>Design Stage</td><td>DESIGN-FOR-PETITION</td><td>Discipline/Function</td><td>Environmental</td></tr><tr><td>Drawing Title</td><td>Buckinghamshire County Council Petition 0520 Calvert IMD - Proposed Scheme</td><td>Drawn TB</td><td>Checked Approved</td></tr><tr><td></td><td></td><td>Date 02/10/2015</td><td>Scale AS SHOWN</td></tr><tr><td></td><td></td><td>Size A3</td><td></td></tr><tr><td></td><td></td><td>Drawing No. C222-ATK-EV-DPL-020-850914-PET000520</td><td>Rev. P00.1</td></tr></table>	Zone	Country South	Project/Contract	Country South Design	Design Stage	DESIGN-FOR-PETITION	Discipline/Function	Environmental	Drawing Title	Buckinghamshire County Council Petition 0520 Calvert IMD - Proposed Scheme	Drawn TB	Checked Approved			Date 02/10/2015	Scale AS SHOWN			Size A3				Drawing No. C222-ATK-EV-DPL-020-850914-PET000520	Rev. P00.1
Zone	Country South	Project/Contract	Country South Design																														
Design Stage	DESIGN-FOR-PETITION	Discipline/Function	Environmental																														
Drawing Title	Buckinghamshire County Council Petition 0520 Calvert IMD - Proposed Scheme	Drawn TB	Checked Approved																														
		Date 02/10/2015	Scale AS SHOWN																														
		Size A3																															
		Drawing No. C222-ATK-EV-DPL-020-850914-PET000520	Rev. P00.1																														

Current baseline (2013)



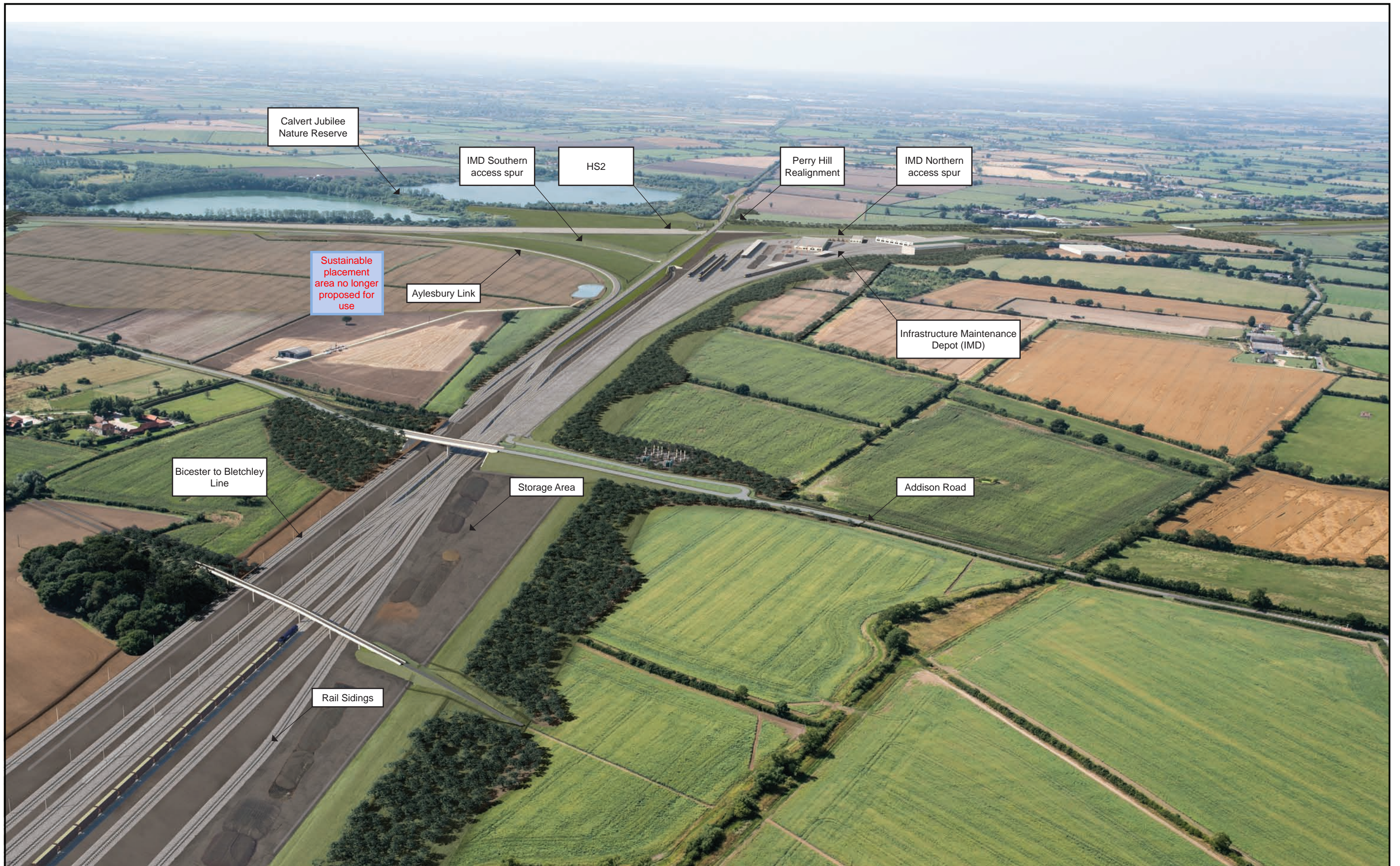
Operation Year 1 (2026) - Winter verifiable photomontage



<p>Technical Information Location: Viewpoint 154-2-003: View south-west from Church End, Steeple Claydon.</p> <p>Date taken: 15/01/13 Time taken: 10:54 Focal length: 57.296mm</p> <p>Viewpoint location shown on Map LV-04-048. Legend refer to map series LV-04.</p>	<p>This verifiable photomontage provides an illustration of how the Proposed Scheme may look in 2026 (the opening year). The design of the Proposed Scheme may be subject to design development in response to consultation. Design development will not result in any significant adverse change in the environmental effects detailed in the photomontages of the Proposed Scheme. Where new planting is proposed, it has been shown as immature plants which would mature over time to further integrate the Proposed Scheme into the landscape.</p>	<p>Key Plan</p>	<table><tr><td>Figure Number</td><td>LV-01-083</td></tr><tr><td>Figure Name</td><td>Verifiable Photomontage Operation Year 1 (2026) - Winter Viewpoint 154-2-003</td></tr><tr><td colspan="2">Community Forum Area CFA13: Calvert, Steeple Claydon, Twyford and Chetwode</td></tr></table>	Figure Number	LV-01-083	Figure Name	Verifiable Photomontage Operation Year 1 (2026) - Winter Viewpoint 154-2-003	Community Forum Area CFA13: Calvert, Steeple Claydon, Twyford and Chetwode		<div><p>HS2 Ltd accept no responsibility for any circumstances, which arise from the reproduction of this map after alteration, amendment or abbreviation or if it is issued in part or issued incomplete in anyway.</p><p><small>Registered in England. Registration number 06791686. Registered office: Eland House, Bressenden Place, London SW1E 5DU</small></p><p><small>© Crown copyright and database rights 2012 Ordnance Survey Licence Number 100049190</small></p><p>Doc Number: C250-ARP-EV-PHO-000-001082-P01</p></div>
Figure Number	LV-01-083									
Figure Name	Verifiable Photomontage Operation Year 1 (2026) - Winter Viewpoint 154-2-003									
Community Forum Area CFA13: Calvert, Steeple Claydon, Twyford and Chetwode										

P3752 (15)

HOL/10024/0016



Technical Information
Location: Aerial visualisation of Calvert Infrastructure Maintenance Depot looking south-west from Steeple Claydon.

Date taken: 21/08/13
Time taken: 13:05
Focal length: 57.296mm

For key plan legend refer to map series LV-04.

This aerial visualisation provides an illustration of how the Proposed Scheme may look in 2041 (15 years after opening). The design of the Proposed Scheme may be subject to design development in response to consultation. Where new planting is proposed, it has been shown as semi-mature trees which have put on 15 years of growth to illustrate how the Proposed Scheme will further integrate into the landscape over time.

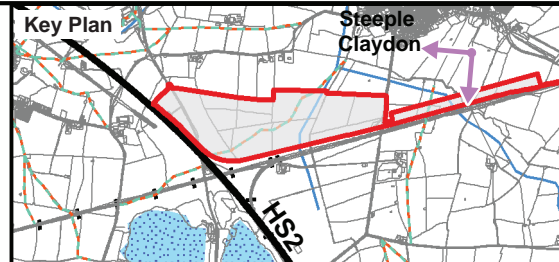



Figure Number	LV-15-004
Figure Name	Calvert Infrastructure Maintenance Depot Aerial Visualisation
Community Forum Area CFA13: Calvert, Steeple Claydon, Twyford and Chetwode	



HS2 Ltd accept no responsibility for any circumstances, which arise from the reproduction of this map after alteration, amendment or abbreviation or if it is issued in part or issued incomplete in anyway.

Registered in England. Registration number 06791686.
Registered office: Eland House, Bressenden Place,
London SW1E 5DU.
© Crown copyright and database rights 2013
Ordnance Survey Licence Number 100049190
Doc Number: C250-ARP-EV-PHO-000-001246-P01

Operational traffic

- Operational impacts within the area of Calvert, Steeple Claydon, Twyford and Chetwode are principally associated with the operation of the Calvert Infrastructure Maintenance Depot (IMD). Otherwise, the operational impacts are limited to several PRow and road realignments resulting in some minor adverse effects.
- The IMD will operate 24 hours a day, being the base for infrastructure maintenance operations. It is expected that up to 300 staff will work in the IMD in three, eight hours shifts during each 24 period. This will increase inter-peak and off peak traffic and will create minor effects on people crossing and using Main Street, West Street and Perry Hill.
- Transport of heavy materials will be carried out by rail, while an access road will be used only for light equipment or if transport by rail is not appropriate.
- Occasional traffic may access other areas of the Proposed Scheme for maintenance purposes, as well as the management of waste associated with rack maintenance and ancillary infrastructure. However the number of vehicle movements are expected to be very low and will not result in a likely significant effect.

Noise at the IMD

- The nominated undertaker will design, construct, operate and maintain the stationary systems so that the rating level of the fixed installations in normal operation at the worst affected residential receptor, minus the background level, is not more than 5 dB, determined in accordance with BS4142:2014.
- Where it is not reasonably practicable to achieve this objective, the nominated undertaker will develop and adopt robust procedures to ensure that sound from all stationary systems is reduced as far as is reasonably practicable.
- The nominated undertaker will assess the sound from stationary systems at the nearest residential receptor based on the principles set out in BS4142:2014 . This methodology requires an assessment of the sound produced by the stationary system under assessment against the background level.
- The surveys used to define the background levels will need to be carried out at the time of the detailed design. This will ensure that the background level will be established using up-to-date and robust information

(Information Paper E22: Control of noise from the operation of stationary systems)

Planning approval for lighting arrangements at the IMD

Construction

An Assurance was given to Aylesbury Vale District Council (AVDC) regarding lighting at the IMD during construction:

“Recognising the particular situation at this location, with the introduction of the major infrastructure (the Infrastructure Maintenance Depot) into an environmentally sensitive area and recognising the specific characteristic of the site lighting for the operation of the Calvert Railhead, i.e. that it is fixed temporary lighting (akin to permanent lighting) that will be in place for several years, the Promoter will require the nominated undertaker to make a request for approval of artificial lighting under paragraph 4 of Schedule 17, subject to Aylesbury Vale District Council becoming a Qualifying Authority. This particular request for approval will include the location and details of the lighting for the operation of the railhead.”

Operation

AVDC will grant planning approval regarding the permanent operational lighting at the Calvert IMD as per paragraph 3 of Schedule 17 to the Bill. In the unlikely event that there is a breach of planning control by the nominated undertaker, the local planning authority has the statutory powers to take any necessary enforcement action and request that the nominated undertaker puts in place remedial measures.



HIGH SPEED TWO INFORMATION PAPER

F2: INFRASTRUCTURE MAINTENANCE DEPOT STRATEGY

This paper outlines the reasons for the proposed infrastructure maintenance depot strategy for HS2.

It will be of particular interest to those potentially affected by the Government's proposals for high speed rail.

This paper will be updated as required. If you have any queries about this paper or about how it might apply to you, please contact the HS2 Helpdesk in the first instance.

The Helpdesk can be reached at:

**High Speed Two (HS2) Limited
One Canada Square
London E14 5AB**

by email: HS2enquiries@hs2.org.uk

or by phone: 020 7944 4908 (lines are open 24 hours)

Version 1.3

Last updated 21 March 2016

F2: INFRASTRUCTURE MAINTENANCE DEPOT STRATEGY

1. Introduction

- 1.1. High Speed Two (HS2) is the Government's proposal for a new, high speed north-south railway. The proposal is being taken forward in two phases: Phase One will connect London with Birmingham and the West Midlands and Phase Two will extend the route to Manchester, Leeds and beyond.
- 1.2. HS2 Ltd is the non-departmental public body responsible for developing and promoting these proposals. The company works to a Development Agreement made with the Secretary of State for Transport.
- 1.3. In November 2013, HS2 Ltd deposited a hybrid Bill¹ with Parliament to seek powers for the construction and operation of Phase One of HS2 (sometimes referred to as 'the Proposed Scheme'). The Bill is the culmination of nearly six years of work, including an Environmental Impact Assessment (EIA), the results of which were reported in an Environmental Statement (ES) submitted alongside the Bill. The Secretary of State has also published draft Environmental Minimum Requirements (EMRs), which set out the environmental and sustainability commitments that will be observed in the construction of the Proposed Scheme.
- 1.4. The Bill is being promoted through Parliament by the Secretary of State for Transport (the 'Promoter'). The Secretary of State will also appoint a body responsible for delivering the Proposed Scheme under the powers granted by the Bill.
- 1.5. This body is known as the 'nominated undertaker'. There may well be more than one nominated undertaker – for example, HS2 Ltd could become the nominated undertaker for the main railway works, while Network Rail could become the nominated undertaker for works to an existing station such as Euston. But whoever they are, all nominated undertakers will be bound by the obligations contained in the Bill and the policies established in the EMRs.
- 1.6. These information papers have been produced to explain the commitments made in the Bill and the EMRs and how they will be applied to the design and construction of the Proposed Scheme. They also provide information about the Proposed Scheme itself, the powers contained in the Bill and how particular decisions about the project have been reached.

¹The High Speed Rail (London – West Midlands) Bill, hereafter 'the Bill'.

2. Infrastructure maintenance depot and sidings

- 2.1. So that its infrastructure can operate safely and efficiently, HS2 needs a comprehensive maintenance regime. This can only be effective by positioning maintenance teams and equipment at appropriate locations where they can reach the whole route with minimum disruption to train services.
- 2.2. This paper sets out the reasons behind the proposed maintenance strategy for HS2 infrastructure, including:
 - an overview of the operational requirements associated with the infrastructure maintenance depot (IMD) facility;
 - the reasons for its location and the site layout; and
 - the steps that have been taken to mitigate the impacts of the facility on local residents.
- 2.3. Maintenance of the HS2 rolling stock is not included in this paper and can be found in the information paper F1: Rolling Stock Depot and Stabling Strategy.

3. HS2 infrastructure

- 3.1. Phase One will consist of a 188.6km line between London and Birmingham. A branch near Birmingham will form the beginning of Phase Two and provide a link to the West Coast Main Line; in London a link to HS1 had been proposed. However, in March 2014, the Secretary of State decided to take the necessary steps to remove this link from the Bill.
- 3.2. The HS2 line will be enclosed in a fenced off secure area containing various elements which make up the high speed line including:
 - the train tracks;
 - the ballast (naturally occurring gravel or crushed rock) or concrete slabs supporting the tracks;
 - overhead structures providing power for the trains; and
 - cuttings, embankments, tunnels, bridges and elements adjacent to the line such as signals, radio masts, signposts, power supply transformers.
- 3.3. With 18 trains per hour running over the tracks in each direction between 0500 to 2359 Monday to Saturday and from 0800 to 2359 on Sundays, at operating speeds of up to 225mph (360kph), a robust level of maintenance is required to ensure a safe and comfortable ride at all times.

4. Infrastructure maintenance strategy

- 4.1. The infrastructure maintenance strategy has been developed to provide a safe, reliable, efficient and environmentally-friendly way of maintaining all those elements, which make up HS2 infrastructure.

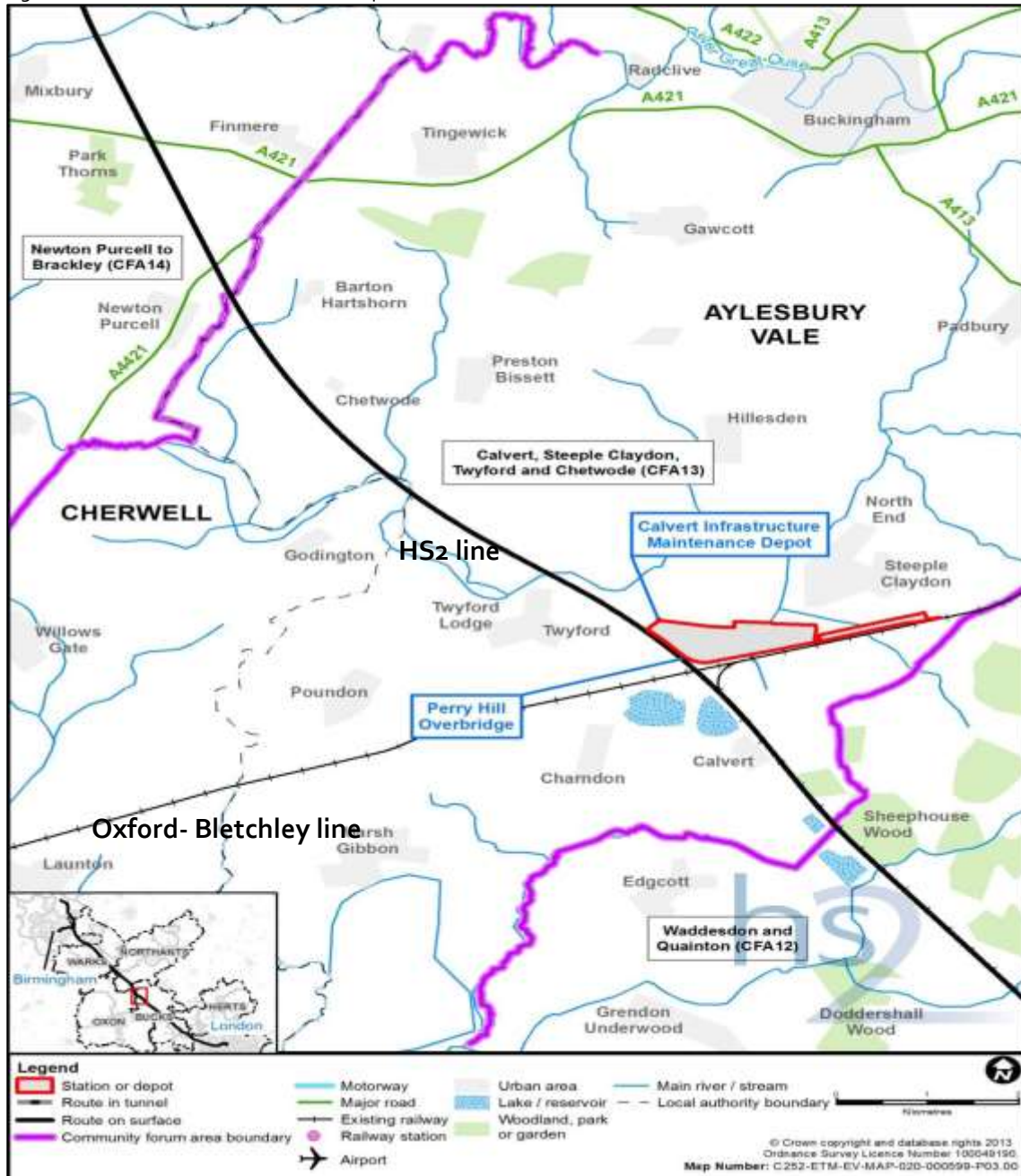
- 4.2. Maintenance is the general day-to-day upkeep of the railway that keeps trains running. It consists of:
- preventative maintenance to keep things working at their optimum level;
 - predictive maintenance to address issues with equipment before it fails; and
 - corrective maintenance to repair or replace elements once they have failed.
- 4.3. HS2's infrastructure maintenance strategy is to undertake a programme of preventative, predictive maintenance by gathering and analysing real-time information about the condition of all elements of HS2 infrastructure, so as to avoid corrective maintenance as far as possible.
- 4.4. This condition monitoring information will be obtained by:
- using active monitoring systems on passenger trains;
 - running dedicated inspection trains with on board specialised measuring equipment;
 - using automated fixed monitoring systems on the elements themselves (track controlling systems, security systems, fire detectors etc.) that flag up the need for additional maintenance before they fail; and
 - maintenance teams undertaking on-site inspections.
- 4.5. On-site inspection work and the majority of maintenance work itself will normally be carried out along the route at night, once passenger train services are no longer operating. However, where urgent corrective maintenance is required, work will be undertaken at any time.
- 4.6. Maintenance teams and equipment will be based at a new Infrastructure Maintenance Depot (IMD) at Calvert. This will be centrally located in order to reduce travel distances to parts of Phase One requiring maintenance, maximising the use of the maintenance time available and minimising disruption to train services. Two maintenance loops will be located at intermediate positions along the route, providing additional stabling facilities for equipment and maintenance trains.
- 4.7. Two new IMD facilities are proposed as part of Phase Two, but the overall infrastructure maintenance strategy for Phase Two is yet to be developed. These facilities are expected to be similar to the Calvert IMD.

5. The infrastructure maintenance depot (IMD) location

- 5.1. Calvert IMD will be located on land adjacent to the main HS2 route, north-east of the Bicester to Bletchley Line and around 600m south of Steeple Claydon. It will extend due east for approximately 3km. In total it is expected to occupy an area of 37 hectares of land and will be 350m wide at the western end and 100m wide at the eastern end (referred to as option 2.3 as shown in figure 1.0).

- 5.2. The IMD functional requirements established (as detailed below) were used to assess the suitability of potential IMD sites and ensure that the selection process reflected the need to eliminate sites, which were functionally unsuitable, before consideration of a shortlist on environmental and engineering grounds.
- 5.3. One key functional requirement considered was that the new IMD had to be directly connected to both HS2 and the classic railway network to allow maintenance materials and equipment to be delivered to the depot by rail rather than by road.
- 5.4. Other functional requirements were a level and straight site, at least 1km in length, with road connections, away from built up areas and flood plain, and in a location where it would provide a low visual impact.
- 5.5. An initial assessment was carried out to determine the preferred geographic location for the site. Given the need for the location to be near the middle of the Phase One network and reasonably close to the national rail network, options focused on sites near two rail routes, the Aylesbury–Calvert line (referred to as the Aylesbury Link Railway Line) and the Oxford to Bletchley line (due to be upgraded as part of the East–West Rail project).
- 5.6. After careful evaluation, Calvert - close to the intersection between the Bicester to Bletchley Line, and with a chord (section of track) linking the two - was chosen as the preferred location. It provides the best access to and from the national rail network, which is essential for the delivery of maintenance materials and equipment.
- 5.7. In 2011, six alternative sites near Aylesbury were evaluated, in response to local concerns raised during consultation regarding road access and the impact of night time working on residents of Steeple Claydon.
- 5.8. From these six alternate sites, two were initially identified for further investigation: one north-west of Aylesbury Vale Park Station and the other between Aylesbury and Waddesdon Village, close to the A41. However these were later discounted on the basis that:
- each would require new railway lines to be built linking them with the Bicester to Bletchley line which would more than double the build costs and significantly impact the operational costs;
 - they were also near planned housing developments; and
 - they were both more dominant in the Aylesbury Vale landscape, as they were surrounded by higher ground and elevated viewpoints, (e.g. Waddesdon Hill and Quainton Hill).
- 5.9. Therefore, on the basis of the process undertaken in 2009, and the subsequent alternative sites review, the original site at Calvert site remained the recommended location.

Figure 1.0: Calvert IMD's location on a map



Source: ES Volume 2 CFA 13 report: Calvert, Steeple Claydon, Twyford and Chetwode

6. Other maintenance features- loops and maintenance bases

- 6.1. In addition to the Calvert IMD, in order to maintain the railway infrastructure it would be necessary to place maintenance loops (a loop of track located adjacent to the main line) at intermediate positions along the route. This will provide a daytime stabling facility for engineering trains working in locations remote from the IMD.
- 6.2. The maintenance loops will also allow defective passenger trains to be shunted off the main line to reduce disruption to passenger services.

- 6.3. The proposed locations for these loops are:
- to the south of the A4010 Risborough Road near Stoke Mandeville; and
 - at Wormleighton, south of Ladbroke.
- 6.4. In order to minimise disruption to passenger trains, the maximum response time to any incident where an element of HS2 infrastructure has failed, has been set at one hour. The only way of achieving this is by providing additional maintenance bases along the route staffed with rapid response teams.
- 6.5. These maintenance bases will have facilities for maintenance staff, a small workshop, storage facilities and road access.
- 6.6. The proposed locations for these maintenance base sites are near Old Oak Common station and Birmingham Interchange Station.

7. IMD site layout

- 7.1. At this stage, there is only an outline design of the IMD, on which the land requirements and works in the Bill are based. The detailed design of the IMD will be subject to the special planning regime set out in Schedule 17 of the Bill. This means that the final plans and specification for the design of the IMD will be subject to local planning authority approval following Royal Assent.
- 7.2. The IMD will need to connect to both the northbound and southbound HS2 mainline tracks to allow maintenance trains to easily access the parts of the route where maintenance is required. These connections are made via chords from the IMD to the mainline tracks at Calvert Green and just south of Twyford.
- 7.3. As the majority of heavy materials will arrive by rail rather than by road, a chord will also be provided to connect the IMD to the Bicester to Bletchley line. Once in the depot these trains carrying heavy materials will be unloaded using rail based gantry cranes in two dedicated sidings where additional lay-down space is provided for the task.
- 7.4. It is expected that four engineering trains will be based at the IMD, which will undertake track monitoring and maintenance operations on the HS2 line. Engineering trains are 140m long. When in the IMD, they will occupy four out of the six open air train storage sidings within the site or be stored in four sidings within a large stabling shed.
- 7.5. The IMD will also consist of a range of buildings, varying in size but not exceeding 13m in height. These will include:
- a main workshop with a rail pit for heavy train maintenance;
 - a building used to store and maintain vehicles such as fork lift trucks and road vehicles;
 - two storage facilities, one covered and one open air, including storage for hazardous chemicals and waste;

- a workshop for light maintenance; and
 - offices and accommodation for the IMD workforce.
- 7.6. There will also be sections of open track used purely for training staff as well as train washing facilities and fuelling points.
- 7.7. All these requirements have led to the need for a level site with a footprint of approximately 37 hectares that is 350m wide at the western end and 100m wide at the eastern end.
- 7.8. A planted landscape earthwork bund up to 5m high will be constructed on the north side of the IMD over the entire length to help integrate the site into the landscape and provide visual screening. The earthworks will be installed at an early stage of construction to allow vegetation to establish.

8. IMD operations

- 8.1. The IMD will be a 24-hour, 7-days-a-week facility. It is understandable that there will be concern about the local impacts of its operation. However, the site has been designed with a significant level of mitigation to reduce such impacts as far as is reasonably practicable.
- 8.2. Engineering trains will normally be prepared and teams dispatched from the depot to work on the railway at around midnight each night and return approximately before the closure of the maintenance window, at 0459 Monday to Saturday and at 0759 on Sunday. However, this may vary when responding to incidents and emergencies.
- 8.3. When in the depot, engineering trains will be maintained almost exclusively within the main workshop shed.
- 8.4. The main sources of noise are likely to be:
- engineering trains entering and leaving the site;
 - trains moving between the stabling yards and the main workshop; and
 - the delivery of heavy equipment and infrastructure by rail and lighter equipment by road.
- 8.5. The site is relatively remote: only a small number of properties have the potential to be affected by the depot's visual impacts or operational noise.
- 8.6. To reduce the impact on these properties it is proposed to lower the sidings below the level of the surrounding fields, and to construct bunds² to the north of the depot to reduce the visible impact and to mitigate the noise.

² Earth embankment to mitigate the effects of noise.

- 8.7. Consideration has been given to reducing light pollution resulting from working at night by:
- keeping the height of external lighting installations as low as possible;
 - using automatic lighting control systems with photocells and time clocks to control their operation;
 - using LED or low energy lamps; and
 - installing low profile lighting and support systems.
- 8.8. The above descriptions relate to the initial design of the site. More detailed design will be carried out as the scheme progresses, taking into account any changes to the operational regime or maintenance practises between now and opening. This detailed design process will be guided by the same mitigation principles as the initial design.

9. Employment at Calvert IMD and maintenance bases

- 9.1. It is anticipated that up to 300 people will be employed overall, including staff based at Calvert IMD and at the two maintenance bases. However the majority of staff will be normally working at work sites along the railway line at night and so will be away from the depot for most of their shift.

10. More information

- 10.1. More detail on the Bill and related documents can be found at: www.gov.uk/HS2