







### North-West of Jones Bank MCZ

-  MCZ
-  MCZ boundary co-ordinates
-  Regional MCZ project area
-  12nM Territorial Seas Limit
-  Land

### Depth Areas (metres)

-  0.0 - 5.0
-  5.1 - 10.0
-  10.1 - 25.0
-  25.1 - 50.0
-  50.1 - 100.0
-  100.1 - 250.0
-  250.1 - 500.0
-  500.1 - 1000.0

Contains information from the Ordnance Survey © Crown Copyright and database right 2012. Ordnance Survey 100022021. UKHO Data © British Crown Copyright. All rights reserved. Permission Number Defra012012.001. This product has been derived in part from material obtained from the UK Hydrographic Office with the permission of the Controller of Her Majesty's Stationery Office and UK Hydrographic Office ([www.ukho.gov.uk](http://www.ukho.gov.uk)). Map produced by JNCC 2015.

Map Projection: WGS84UTM29N, Inset: BNG