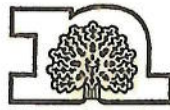


**Proposed Modification Order**  
Parish and Path Nos. Affected:  
Darlton Footpath Nos. 6, 7 & 8



Nottinghamshire  
County Council

OS Sheet No. SK 77 SE

Scale 1:7,500 Date: 31/01/2012

Produced by: David Squires  
© Crown Copyright and database  
rights 2012 Ordnance Survey  
100019713

**Key**

Proposed path: - - - - -

Connecting path: . . . . .



Drain

Drain

Walmpton  
Moor

374000m

16

373000m

373000m

372500m

477500m

478000m

478500m

SK 7789 7365

Footpath No. 6

SK 7852 7311

Footpath  
No. 7

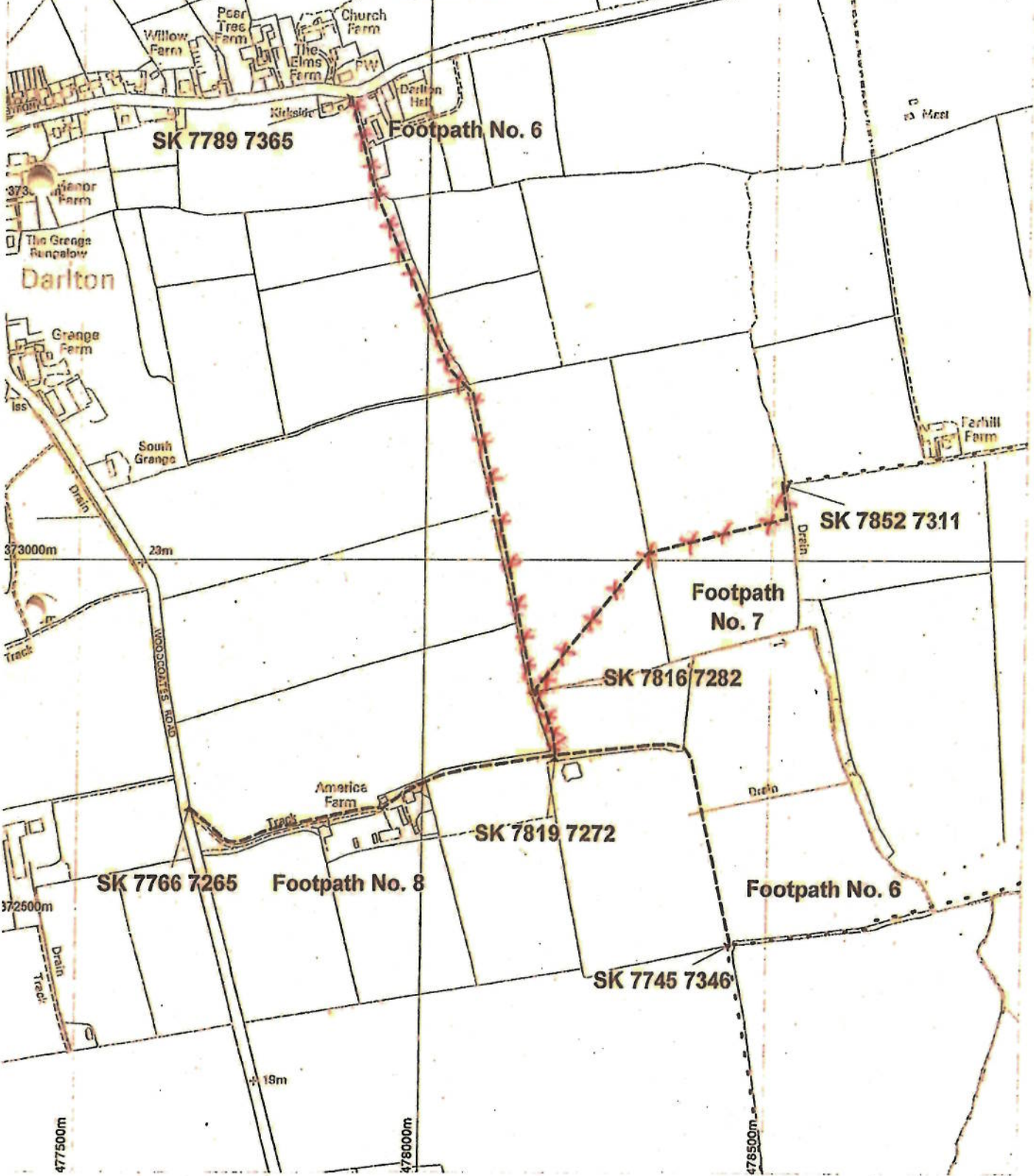
SK 7816 7282

SK 7819 7272

SK 7766 7265 Footpath No. 8

SK 7745 7346

Footpath No. 6



Proposed Modification Order  
Parish and Path Nos. Affected:  
Darlton Footpath Nos. 5, 9, 10,  
11, 12, 13 & 14  
OS Sheet No. SK 77 SE



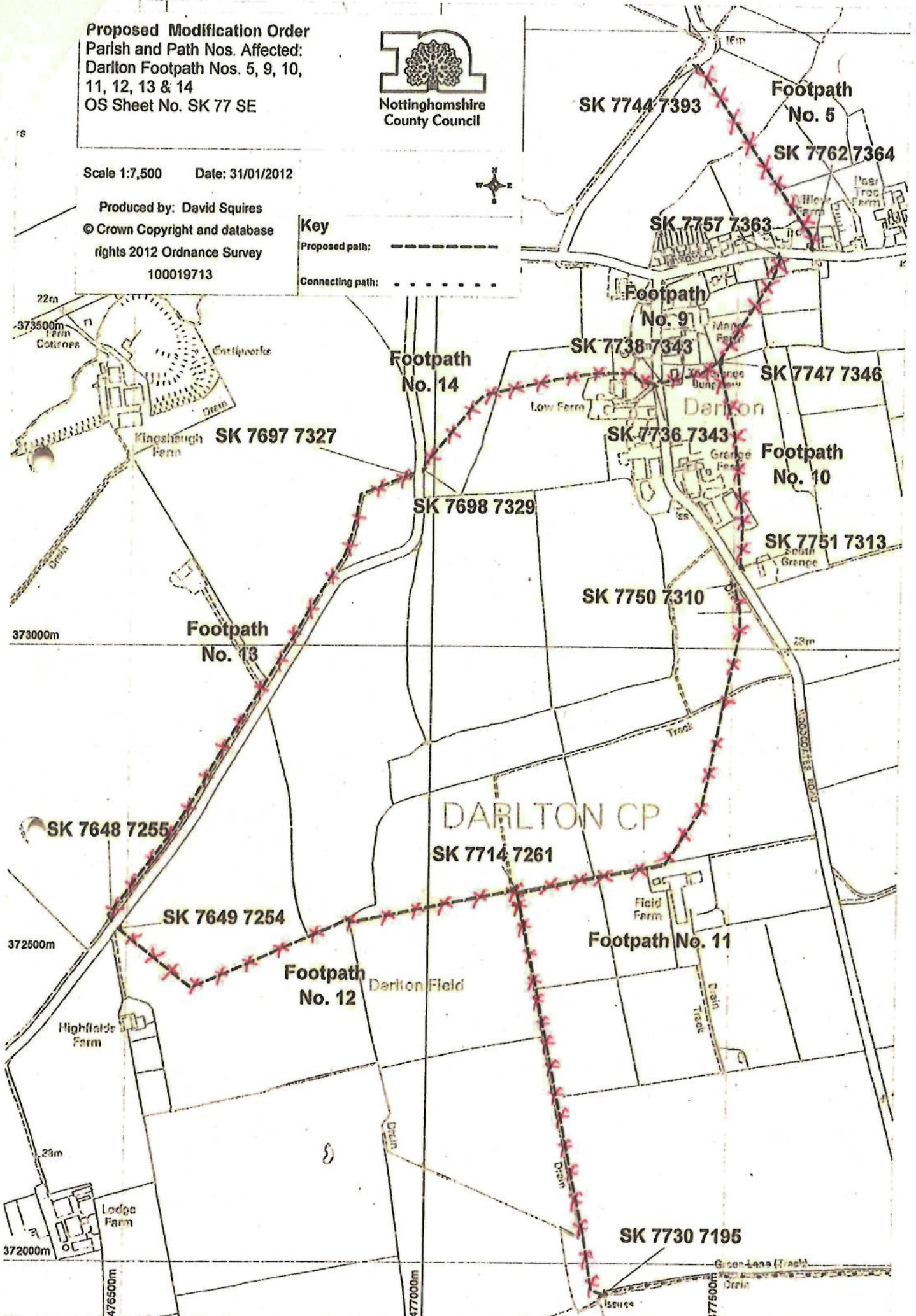
Scale 1:7,500 Date: 31/01/2012

Produced by: David Squires  
© Crown Copyright and database  
rights 2012 Ordnance Survey  
100019713

Key

Proposed path: - - - - -

Connecting path: . . . . .



**Proposed Modification Order**  
Parish and Path No. Affected:  
Ragnall Footpath No. 6

OS Sheet No. SK 77 SE



Nottinghamshire  
County Council

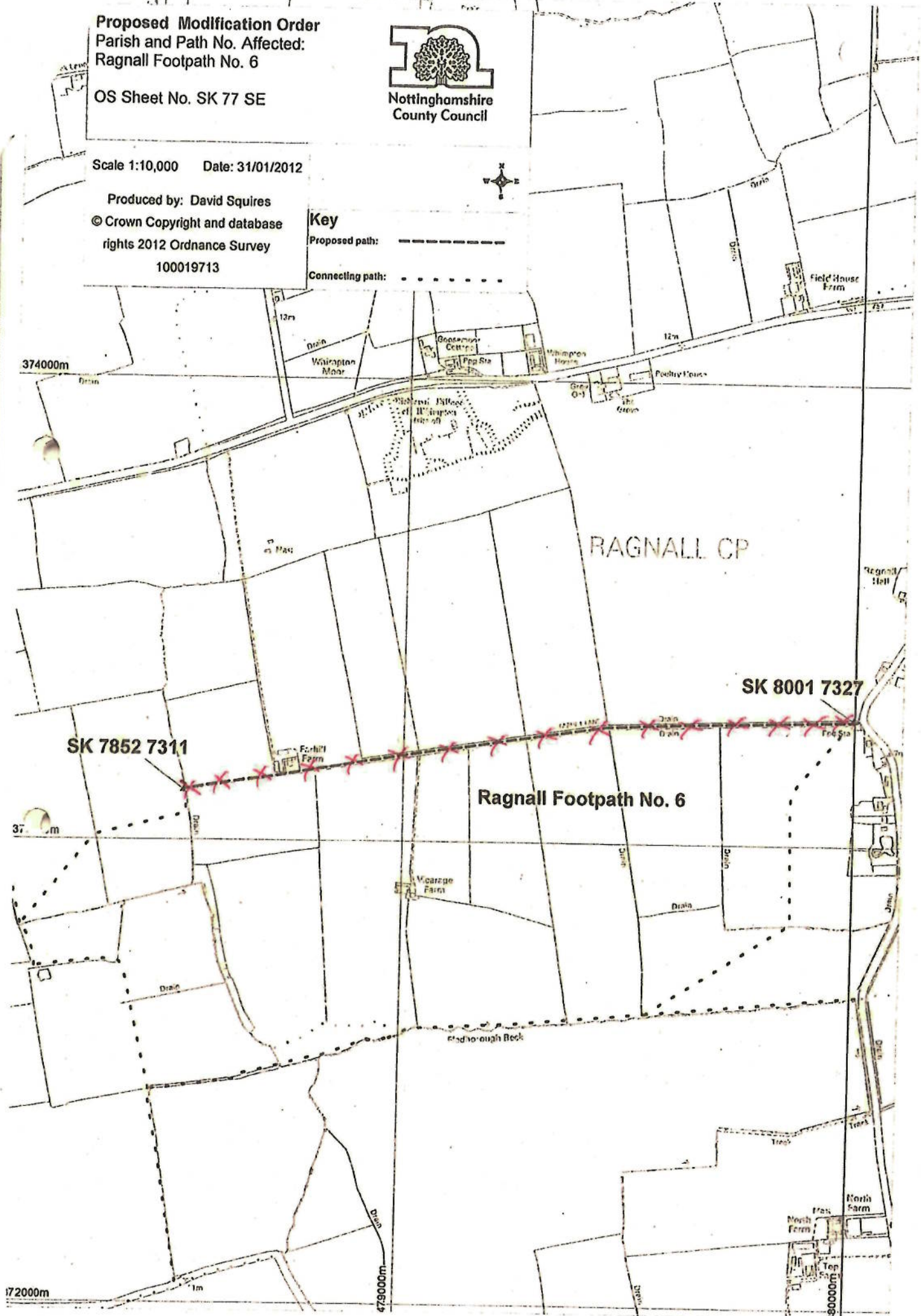
Scale 1:10,000 Date: 31/01/2012

Produced by: David Squires  
© Crown Copyright and database  
rights 2012 Ordnance Survey  
100019713

**Key**

Proposed path: - - - - -

Connecting path: . . . . .



SK 7852 7311

SK 8001 7327

Ragnall Footpath No. 6

RAGNALL CP

372000m

479000m

480000m