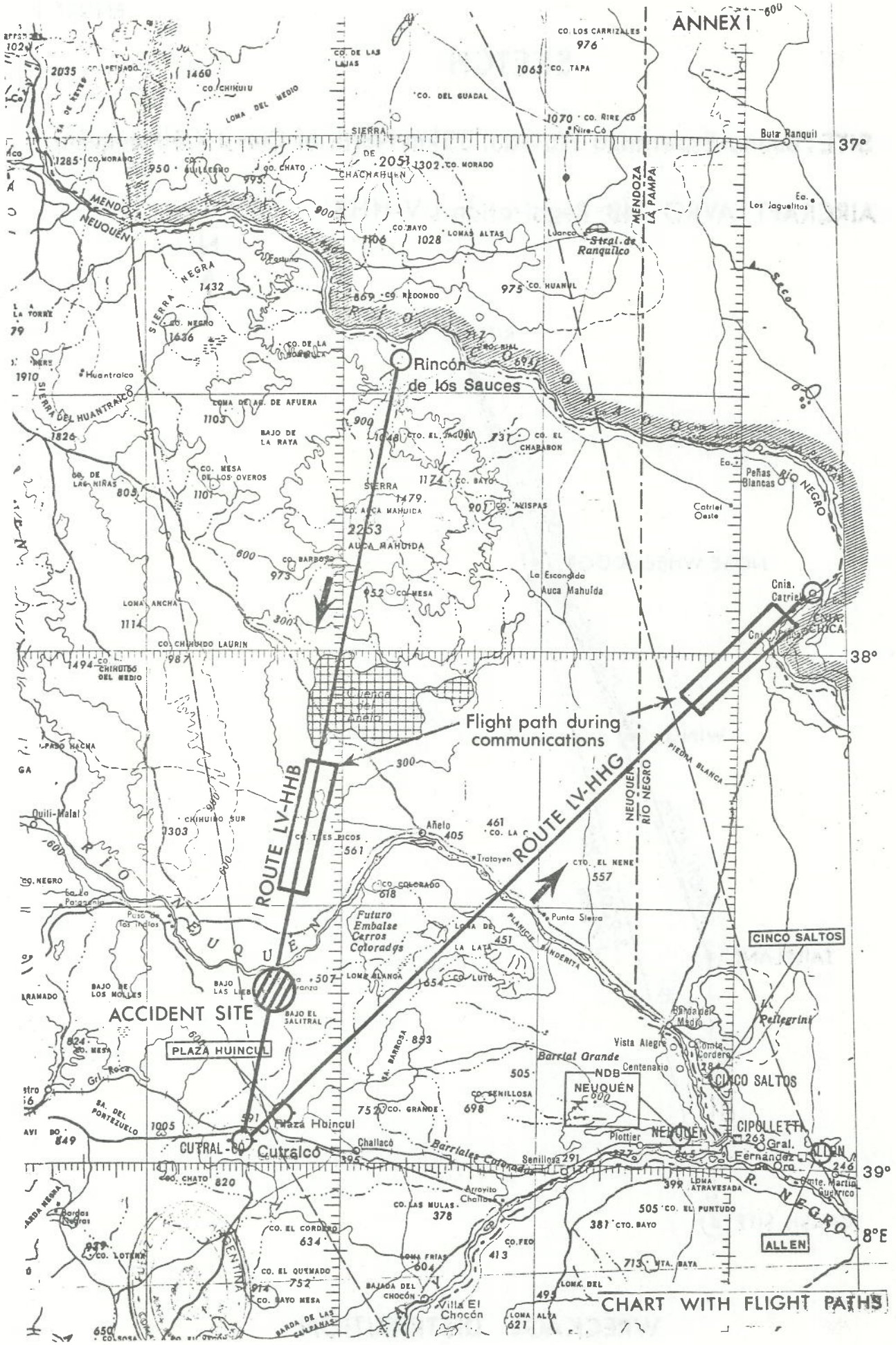


- Annex I** **Chart with flight paths**
- Annex II** **Wreckage distribution**
- Annex III** **Plan of wing, indicating separation**
- Annex IV** **Diagram of the crack distribution**
- Annex V** **Engine outer rib and reinforcing plate**



ANNEX I

Flight path during communications

ROUTE IV-HHB

ROUTE LV-HHG

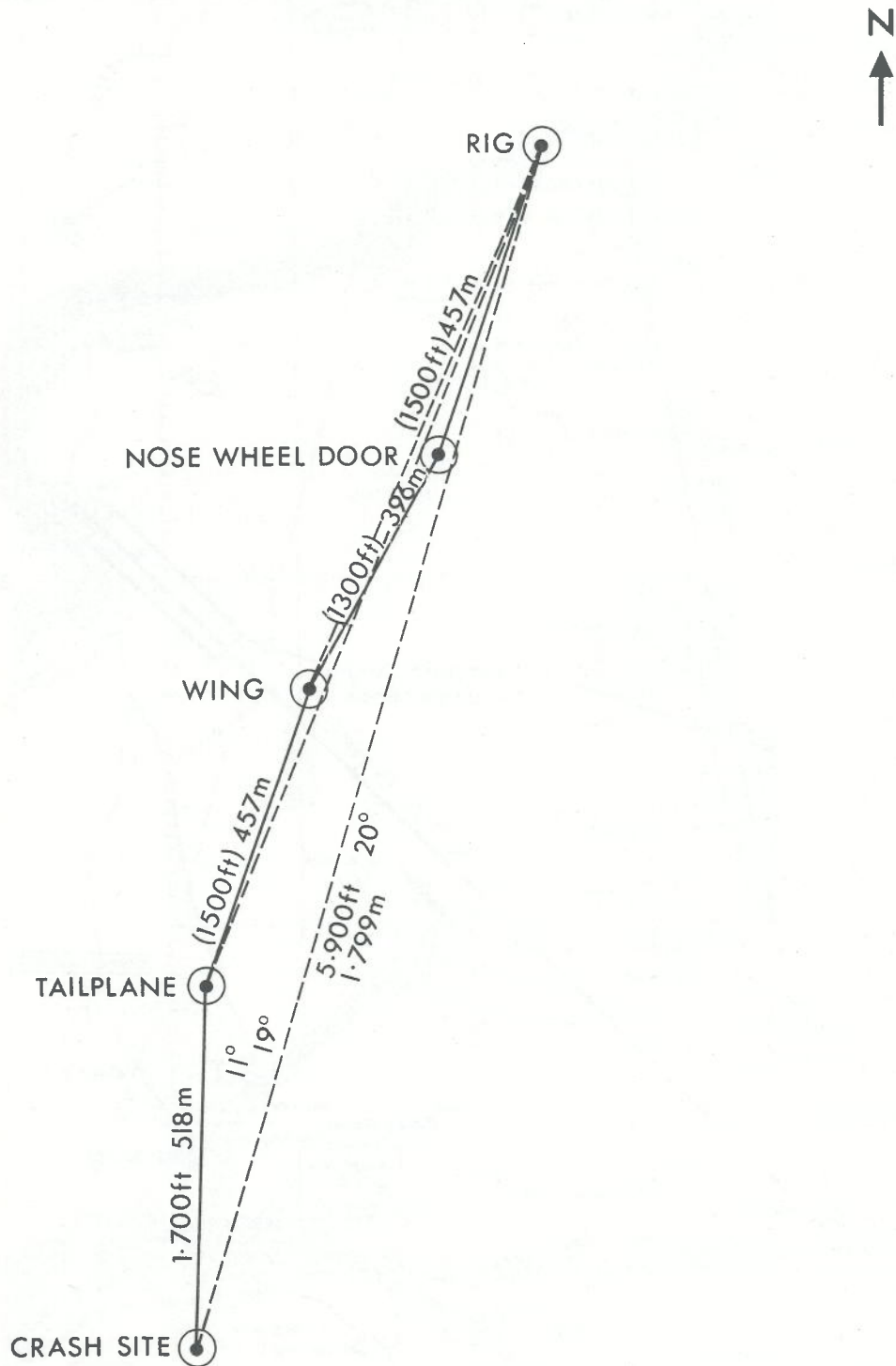
ACCIDENT SITE

CHART WITH FLIGHT PATHS

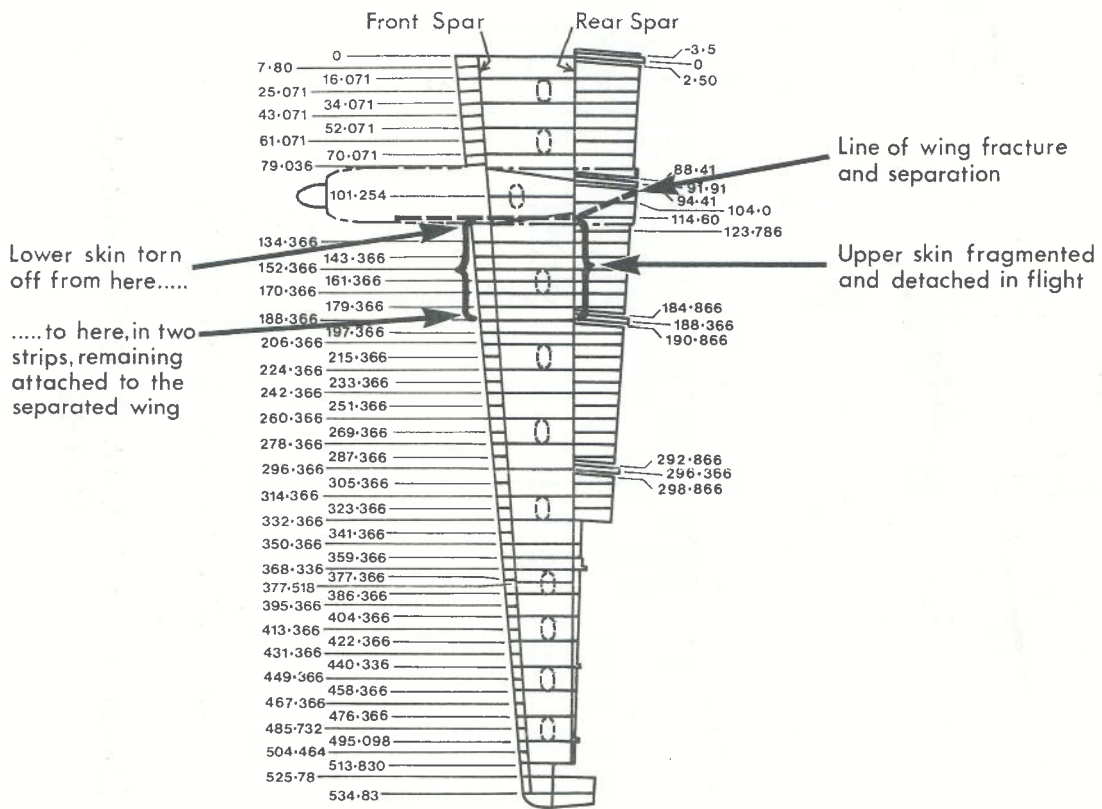
SKETCH

SITE : Buena Esperanza Plateau, 35 km North of Cutral-Có (Neuquén)

AIRCRAFT : AVRO 748 - Registration L V-HHB



WRECKAGE DISTRIBUTION



PLAN VIEW OF WING, SHOWING SEPARATION

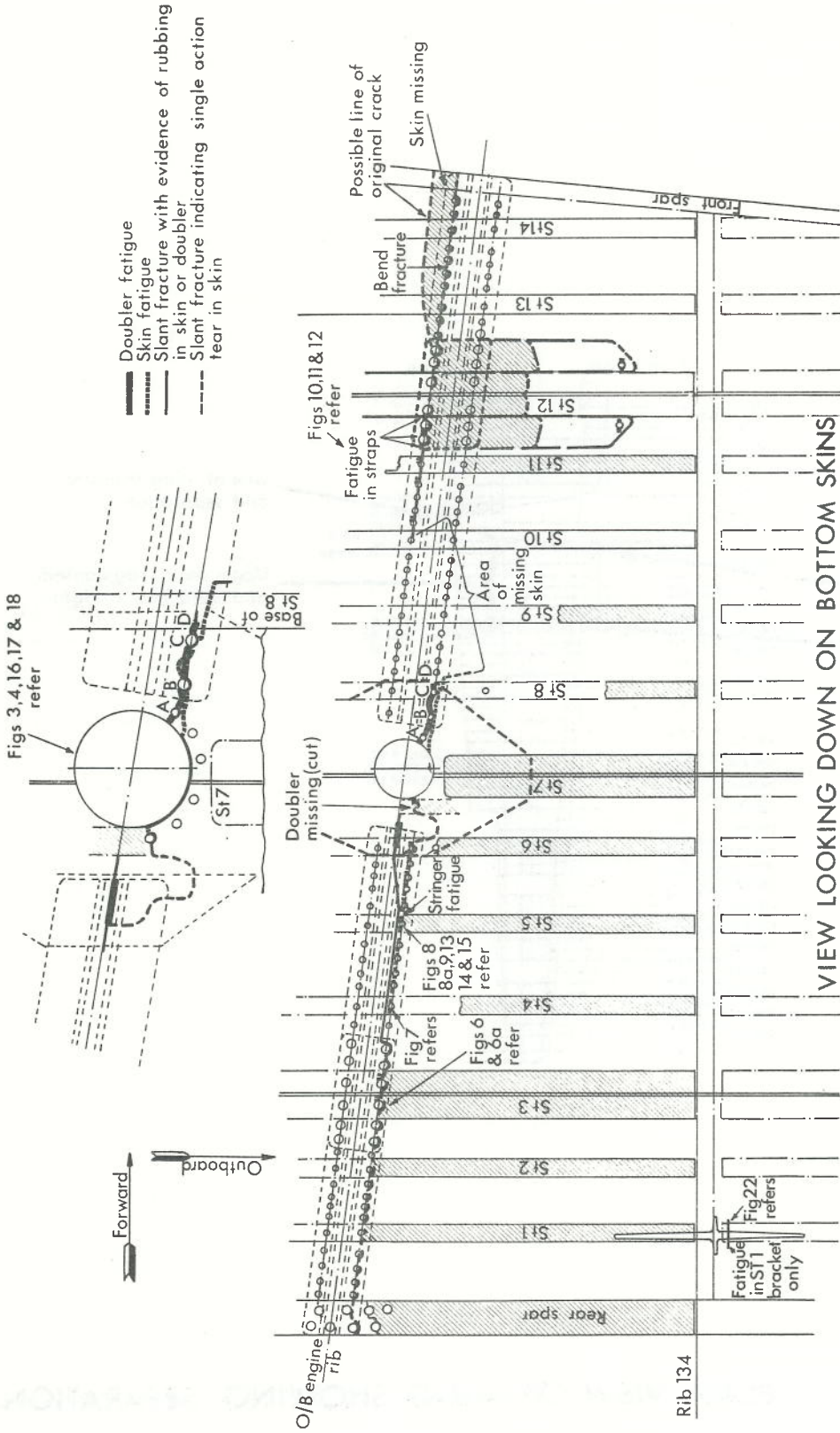
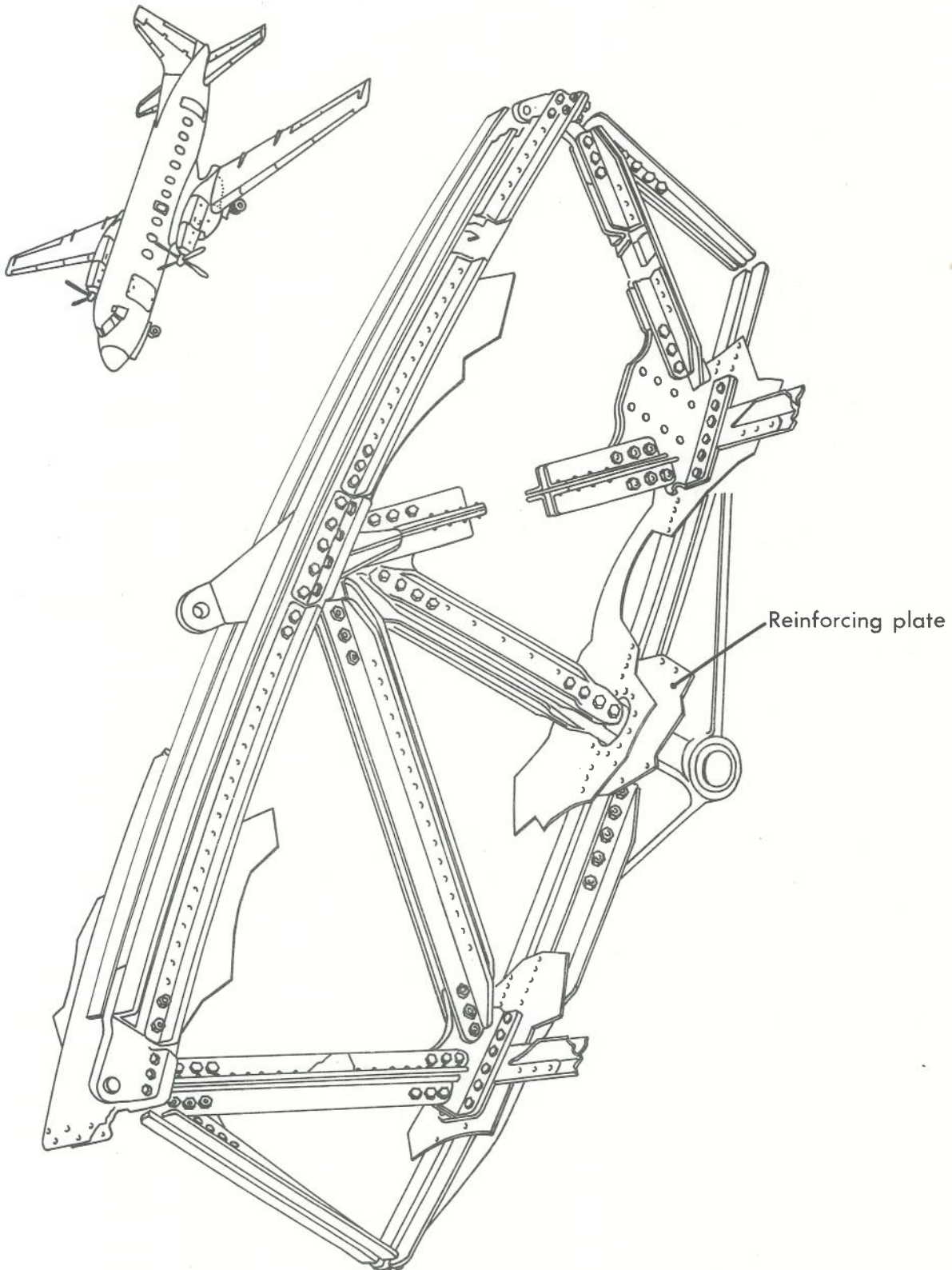


DIAGRAM PREPARED BY RAE

VIEW LOOKING DOWN ON BOTTOM SKINS

DIAGRAM OF CRACK DISTRIBUTION
LV-HHB



ENGINE OUTER RIB
& REINFORCING PLATE