

Aircraft track
on
Incident Approach

RADIO		GATWICK INFO
ATIS	128.475	GATWICK TOWER
TWR	124.225 (121.5 Emergency)	GATWICK DELIVERY
	134.225 (As directed by ATC)	GATWICK GROUND
	121.95	
	121.80 (GMC)	
	121.60	GATWICK FIRE

LIGHTING		
THR 08R/26L	HI green with green W bars.	
THR 08L/26R	HI green with W bars.	
RWY 08R	Edge - HI flush bi-d. red for first 393m. C/L - HI colour coded. TDZ - 914m HI. End - red. Stopway - 74m red beyond RWY end lights.	
26L	Edge - HI flush bi-d. red for first 267m. C/L - HI colour coded. TDZ - 914m HI. End - red. Stopway - 61m red beyond RWY end lights.	
08L/26R	Edge - HI flush bi-d with LI omni-d component. End - red.	
TWY	Green C/L except maintenance taxiway which has blue edge. Colour coded C/L on CAT 3 exits from RWY 08R/26L.	

NOTE
Holding points LP,Q,S,T,U,X,Y and Z are for Runway 08L/26R only.

W000 12.0
1:20000
100 0 100 200 300 400 500m
500 0 500 1000 1500ft

DME W000 12.0
I-GG & I-WW
Freq-paired
Ch 46X

W000 11.5
W000 11.0
W000 10.5
W000 10.0
W000 09.5

N51 09.0
N51 08.5

CHANGE: GENERAL REVISION

Trees up to 302ft south
of and parallel to runway

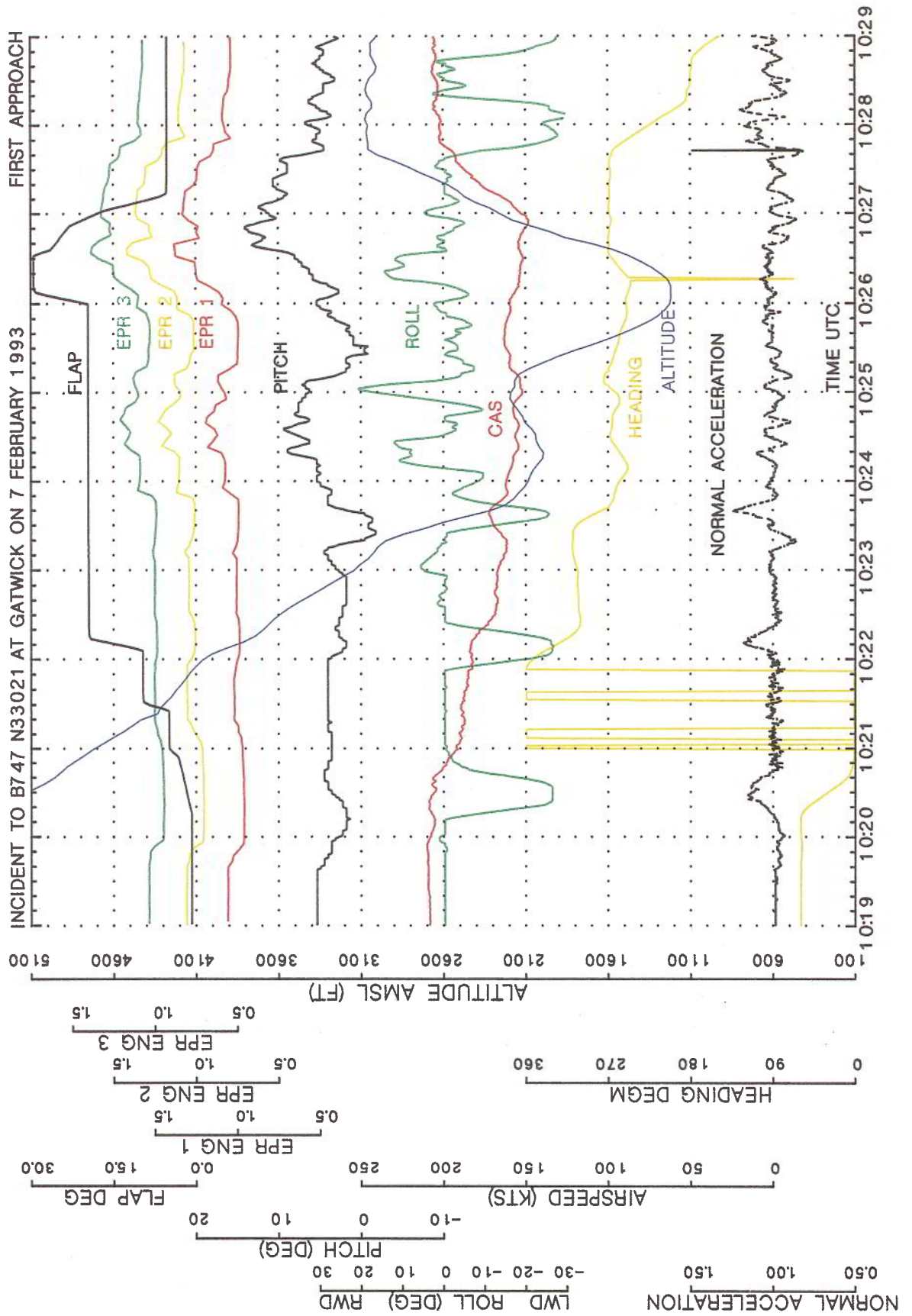


Figure C-1

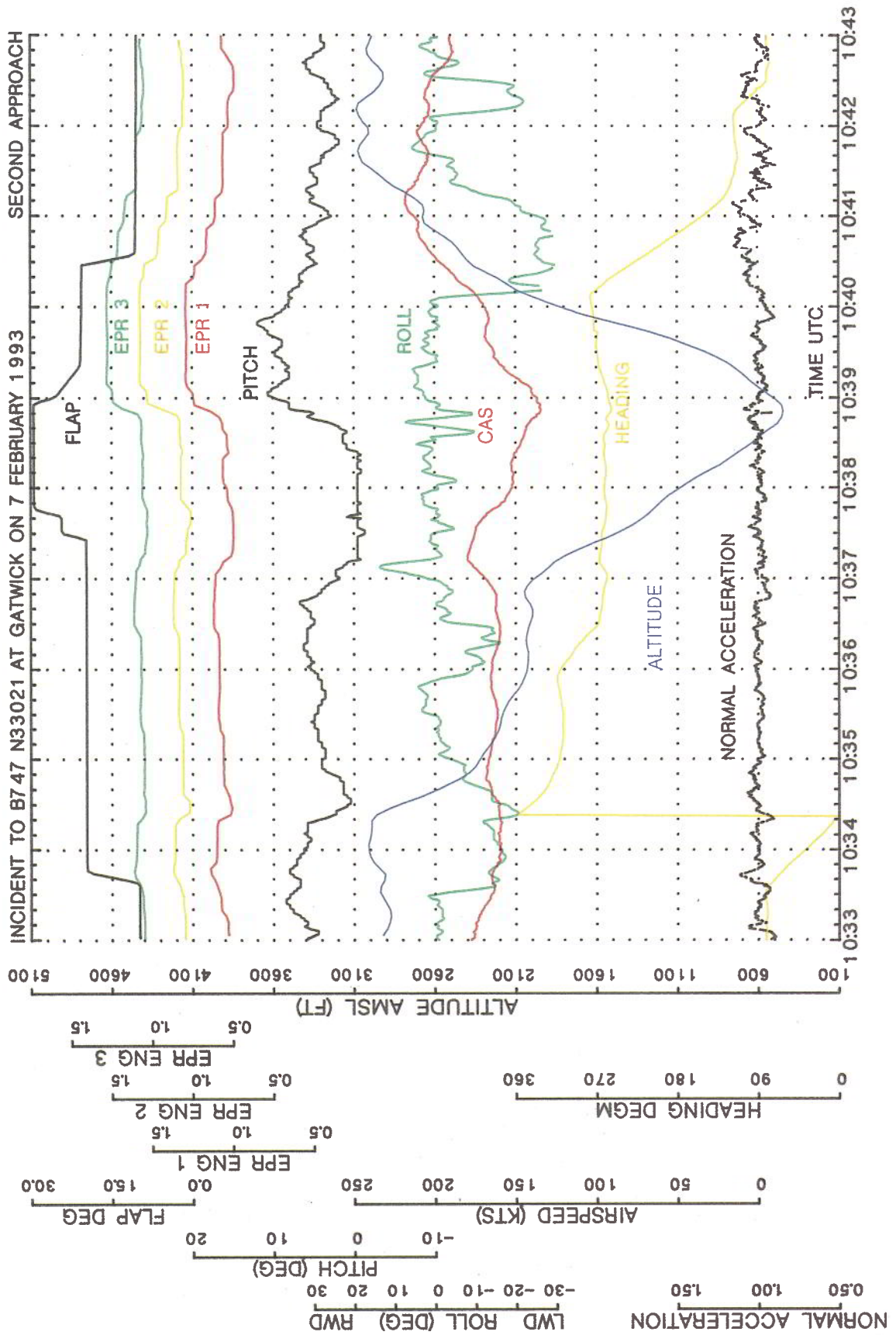


Figure C-2

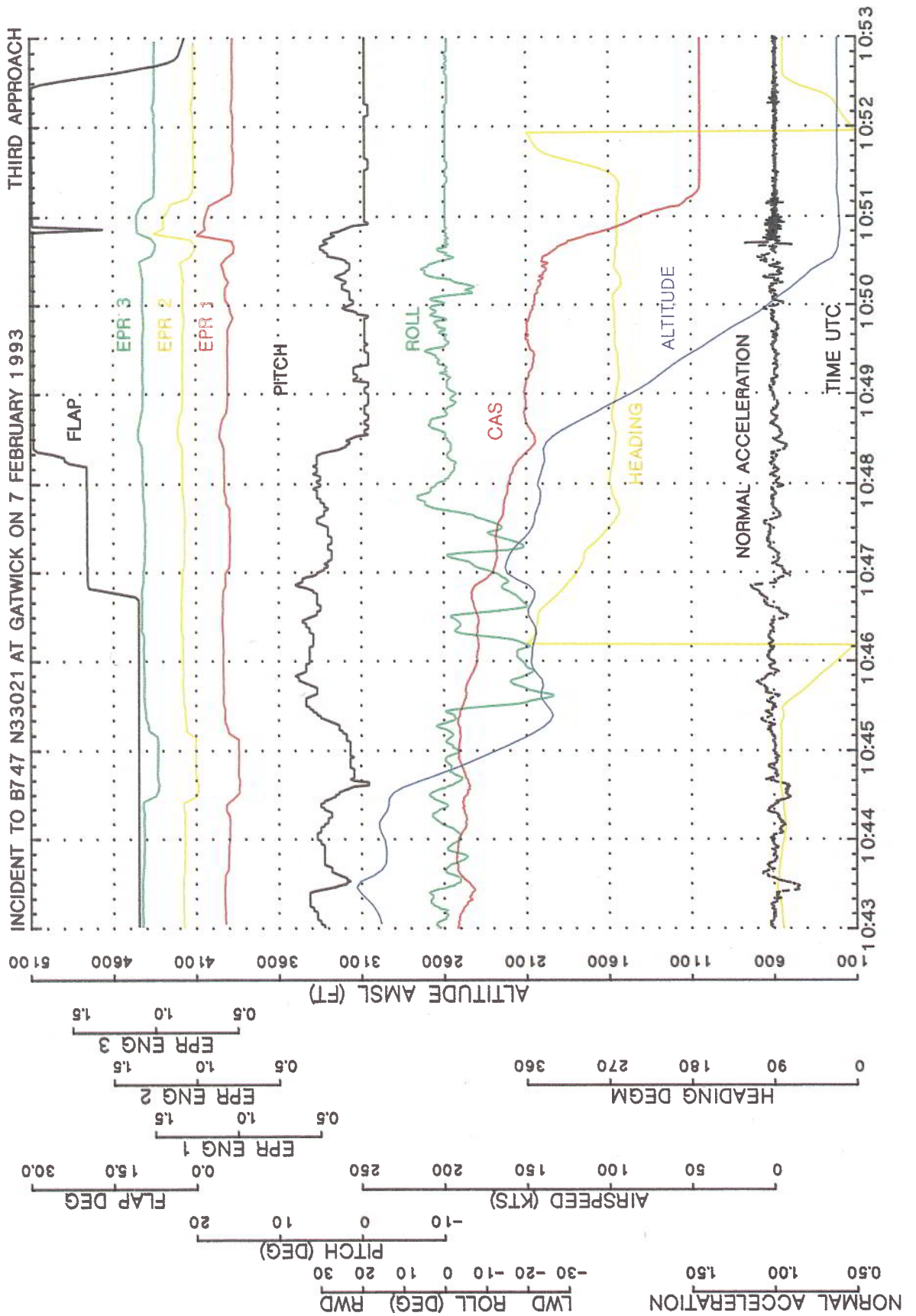


Figure C-3