


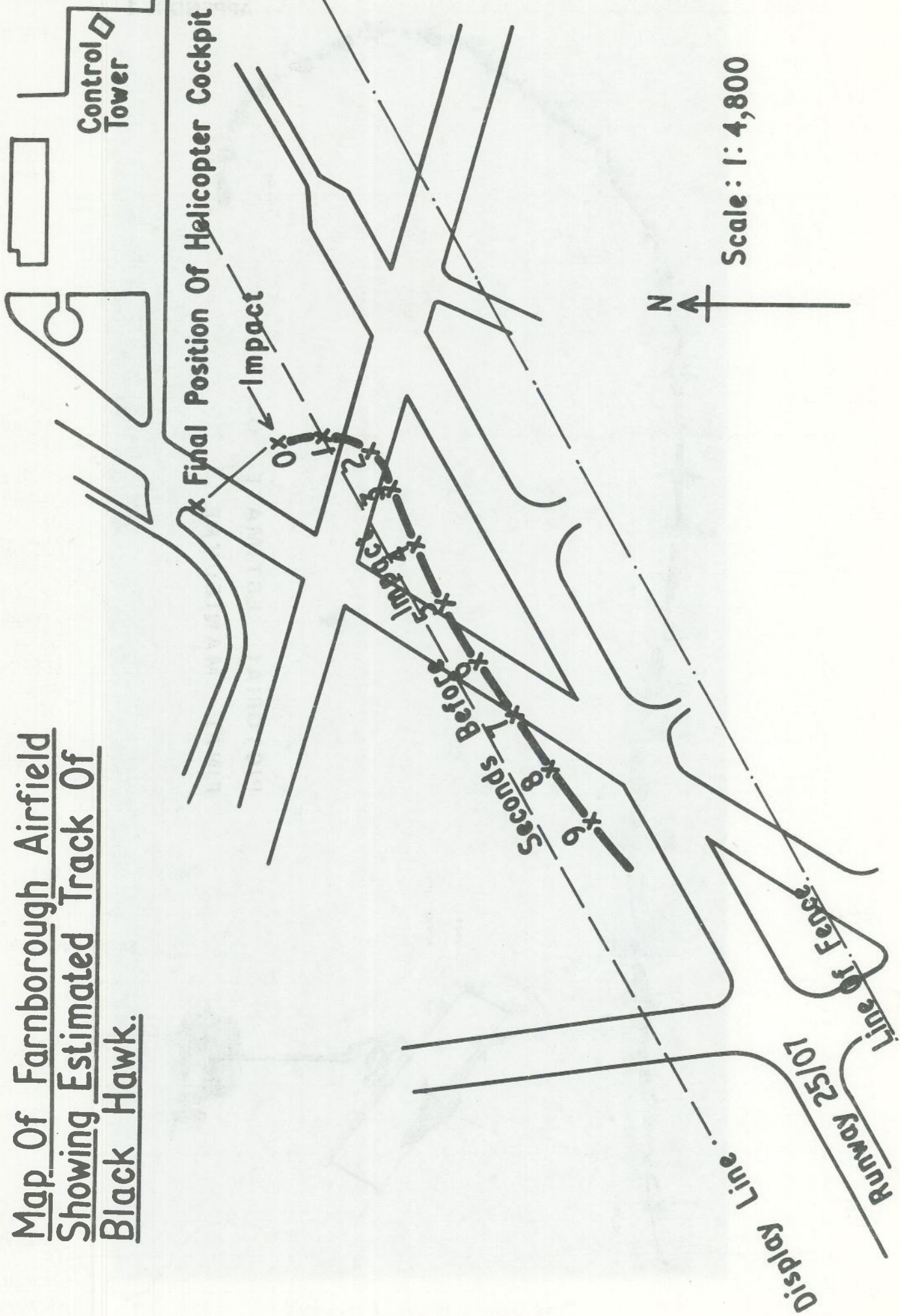
PICTORIAL ESTIMATE OF
FINAL MANOEUVRE



MODEL
MOUNTING

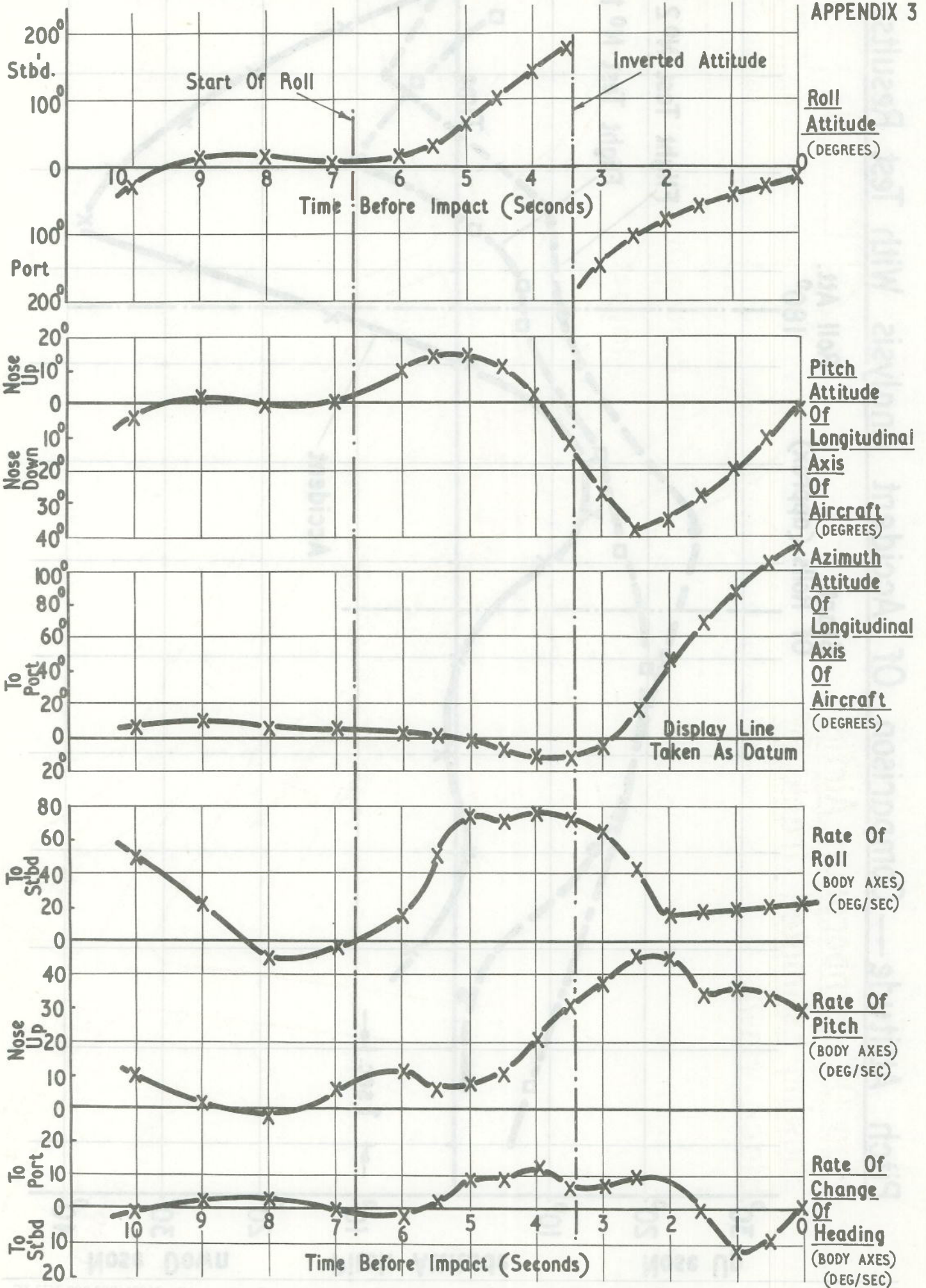
10 SECS.

Map Of Farnborough Airfield
Showing Estimated Track Of
Black Hawk.



Deduced Attitudes And Rates Of Roll, Pitch And Azimuth.

APPENDIX 3



Pitch Attitude — Comparison Of Accident Analysis With Test Results.

