

East Midlands coverage area

The maps set out in this Annex are produced by Ofcom (available at <http://ofcom.org.uk/static/radiolicensing/mcamaps/MCAs.htm>) and show the predicted technical coverage of transmitter signals (in contrast to the RAJAR-produced TSA maps, which show the area a radio station chooses to survey) by licence (rather than by transmitter, or by radio station) for Capital and Smooth in the East Midlands.

Transmitters are marked with red crosses.

The maps show the following:

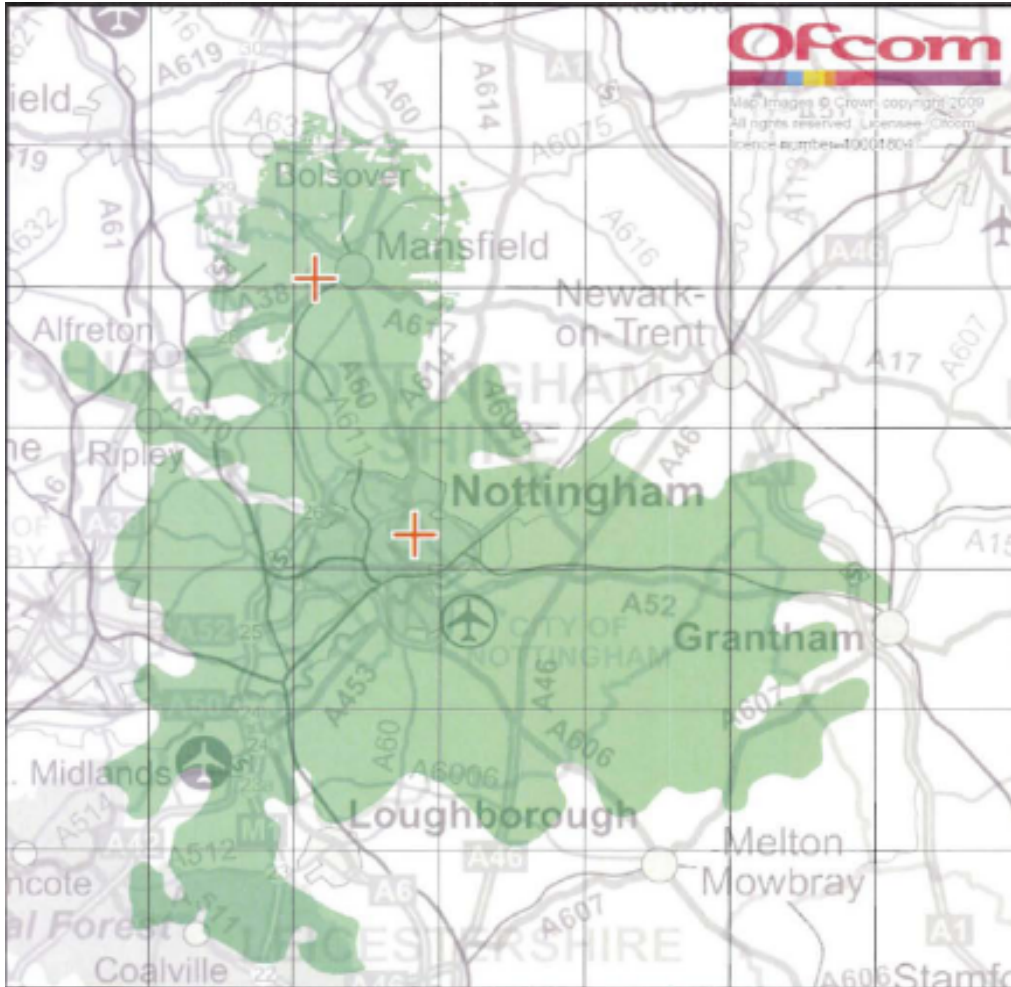
Map A – shows Capital's Nottingham transmission area.

Map B – shows Capital's Leicester transmission area.

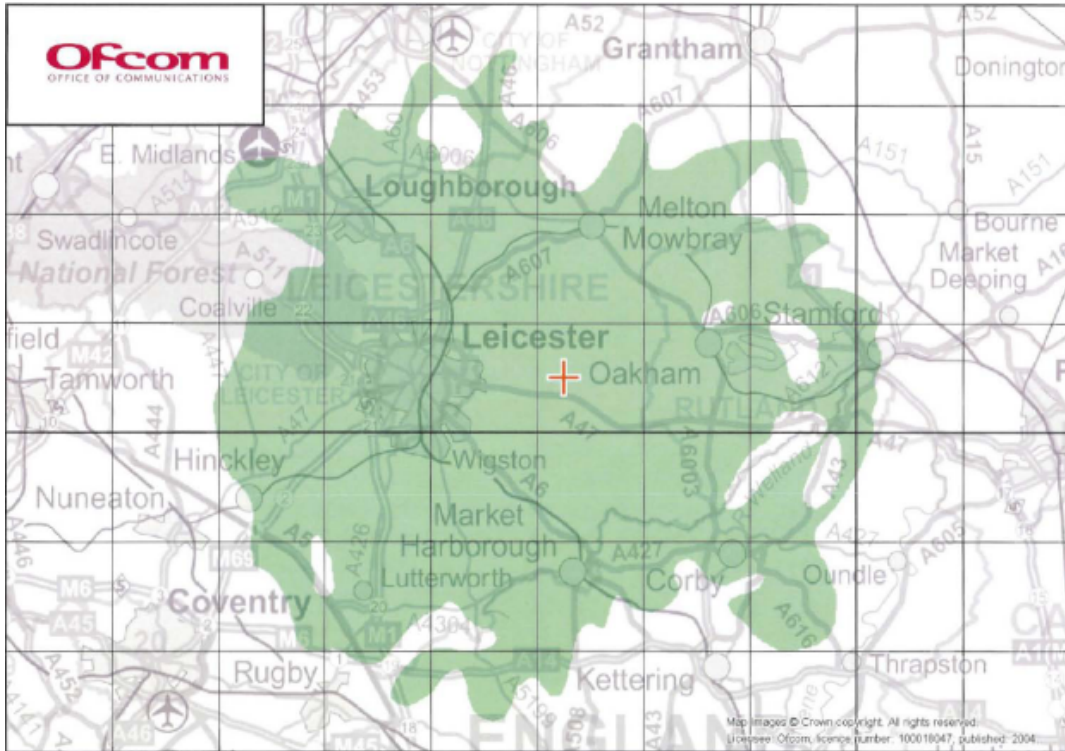
Map C – shows Capital's Derby and Derbyshire transmission area.

Map D – shows Smooth's East Midlands transmission area.

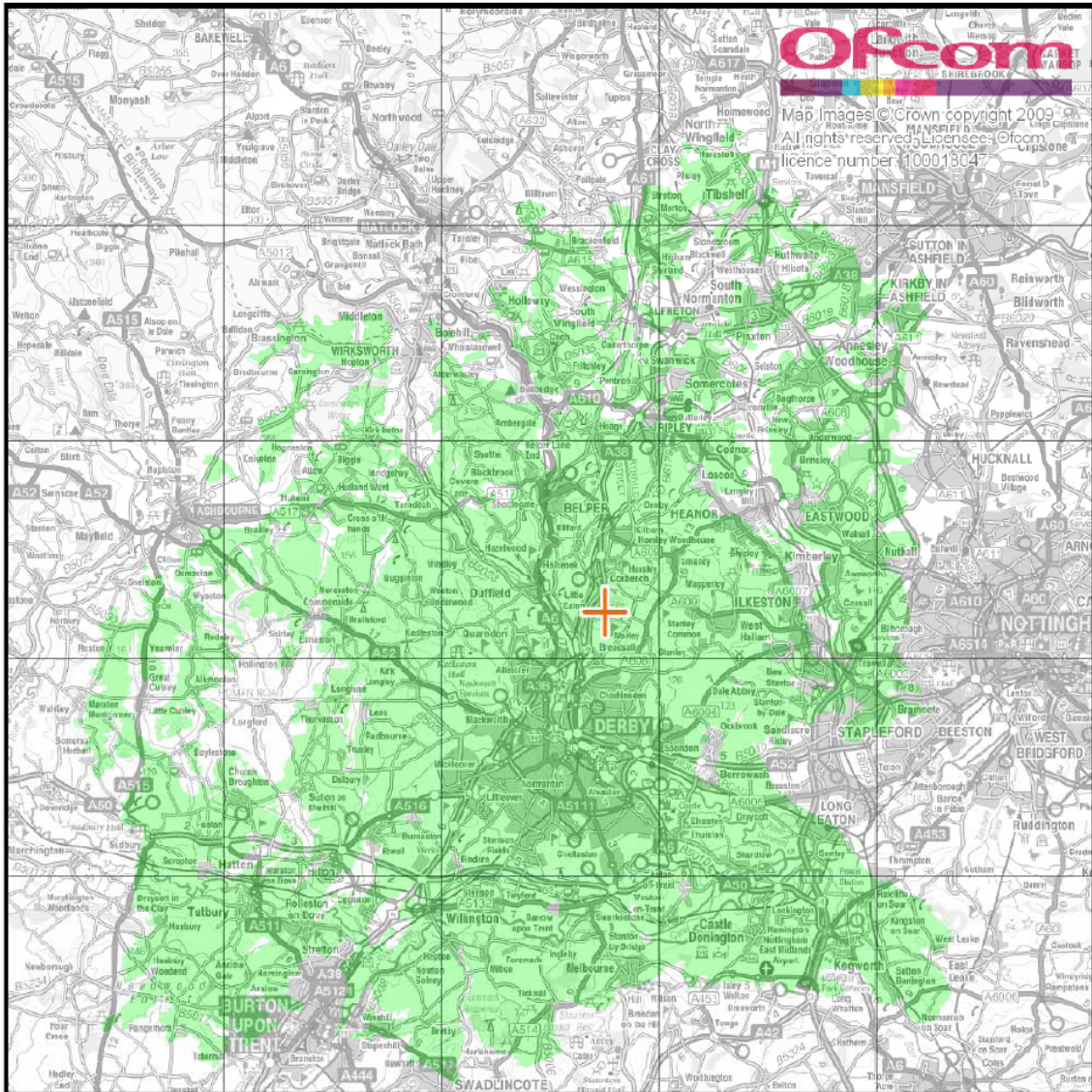
Map A



Map B



Map C



Map D

