



Department  
of Health &  
Social Care

# West Midlands: lower tier local authority watchlist – epidemiological charts

Produced 18 January 2021

## NOTES


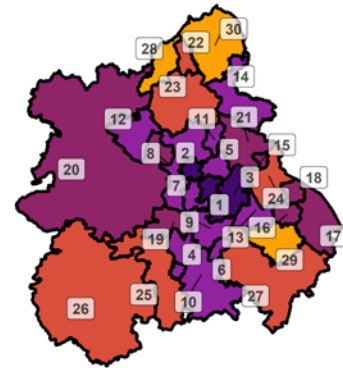
- This data is provided by Public Health England for the purpose of monitoring and supporting the management of Covid-19 infections in Local Authorities.
- The reports are produced using 2019 ONS population data
- If you would like to know the weekly trend for the case rate charts and persons tested chart please see Lower-tier local authority watchlist.

# Weekly case rate per 100,000 population by local authority: 07 Jan to 13 Jan 2021

Rank	Local Authority	Case Rate (per 100,000)	Number of cases (1 week)
1	Sandwell	901.2	2960
2	Wolverhampton	887.8	2338
3	Birmingham	724.0	8267
4	Worcester	693.5	702
5	Walsall	692.9	1978
6	Redditch	652.1	556
7	Dudley	646.8	2080
8	South Staffordshire	604.8	680
9	Bromsgrove	561.7	561
10	Wychavon	532.3	689
11	Cannock Chase	523.0	527
12	Telford and Wrekin	514.3	925
13	Solihull	511.6	1107
14	East Staffordshire	501.9	601
15	Tamworth	486.3	373

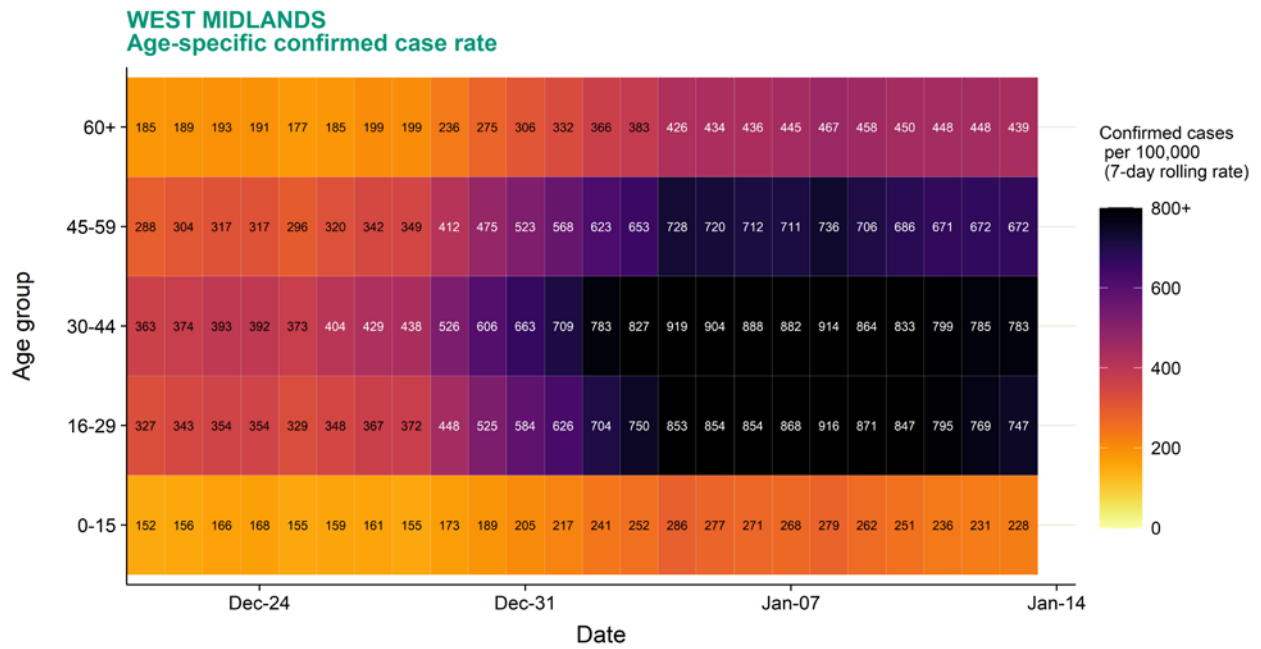
Rank	Local Authority	Case Rate (per 100,000)	Number of cases (1 week)
16	Coventry	485.0	1802
17	Rugby	467.3	509
18	Nuneaton and Bedworth	443.5	576
19	Wyre Forest	423.5	429
20	Shropshire	411.3	1329
21	Lichfield	406.7	426
22	Stoke-on-Trent	385.8	989
23	Stafford	384.6	528
24	North Warwickshire	364.7	238
25	Malvern Hills	346.9	273
26	Herefordshire, County of	330.9	638
27	Stratford-on-Avon	303.6	395
28	Newcastle-under-Lyme	275.0	356
29	Warwick	259.5	373
30	Staffordshire Moorlands	243.8	240

West Midlands  
 COVID-19 cases: 07 Jan to 13 Jan 2021  
 Weekly case rates per 100,000 population by local authority



Data from SGSS; Pillar 1 and 2 testing. Figure by Outbreak Surveillance Team, Public Health England.  
 Contains National Statistics data including 2019 population estimates Â© Crown copyright and database right 2020

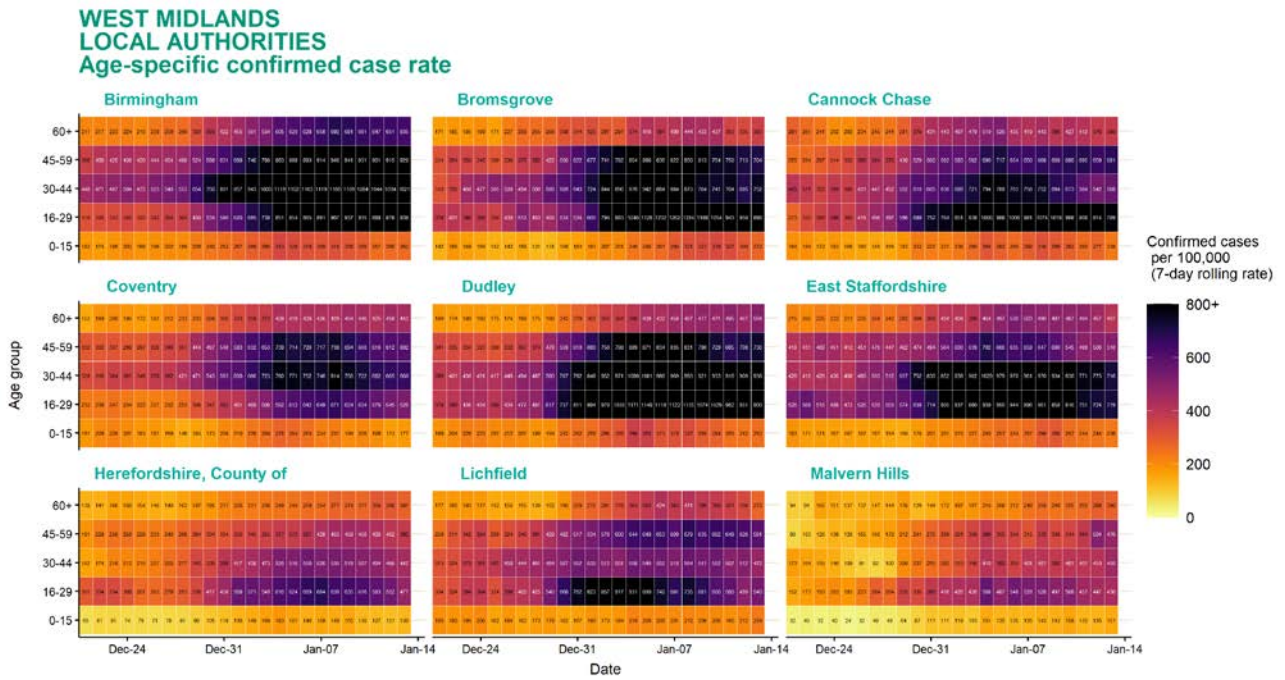
# Age-stratified heatmap of weekly case rate for West Midlands : 21 Dec to 13 Jan 2021



Source: Case data from SGSS. Produced by Outbreak Surveillance Team, PHE

Contains National Statistics data © Crown copyright and database right 2020

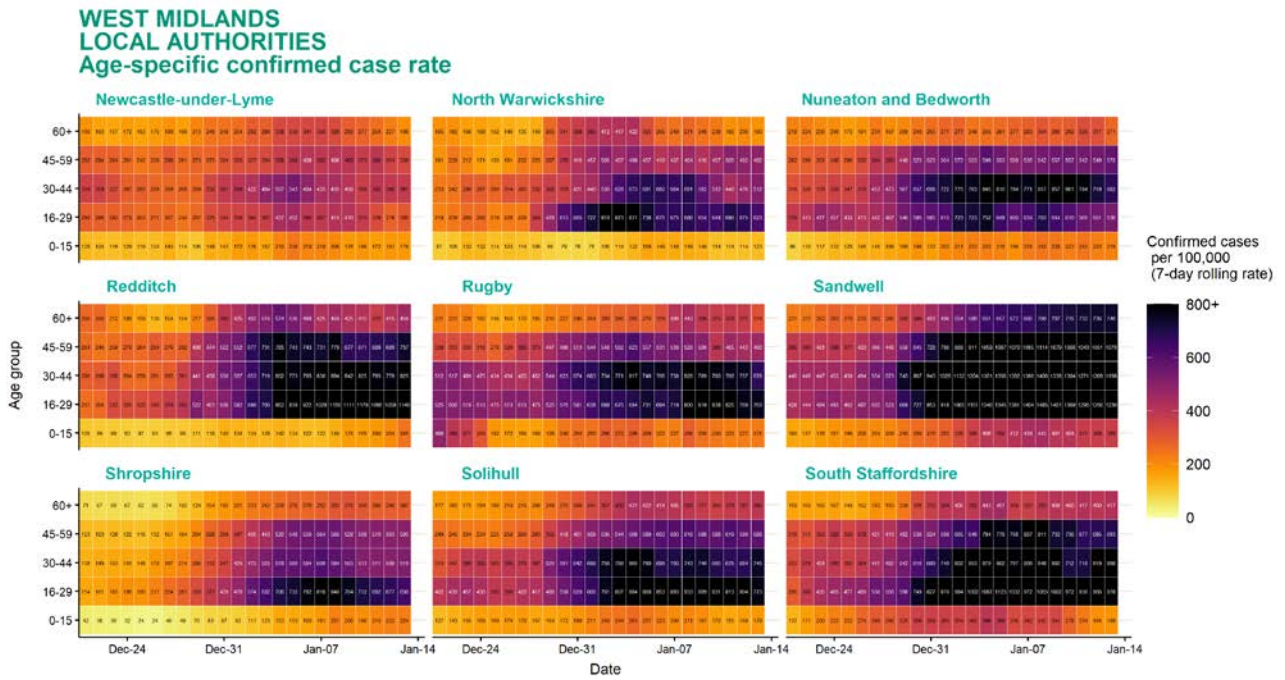
# Age-stratified heatmap of weekly case rate by local authority for West Midlands : 21 Dec to 13 Jan 2021



Source: Case data from SGSS. Produced by Outbreak Surveillance Team, PHE

Contains National Statistics data © Crown copyright and database right 2020

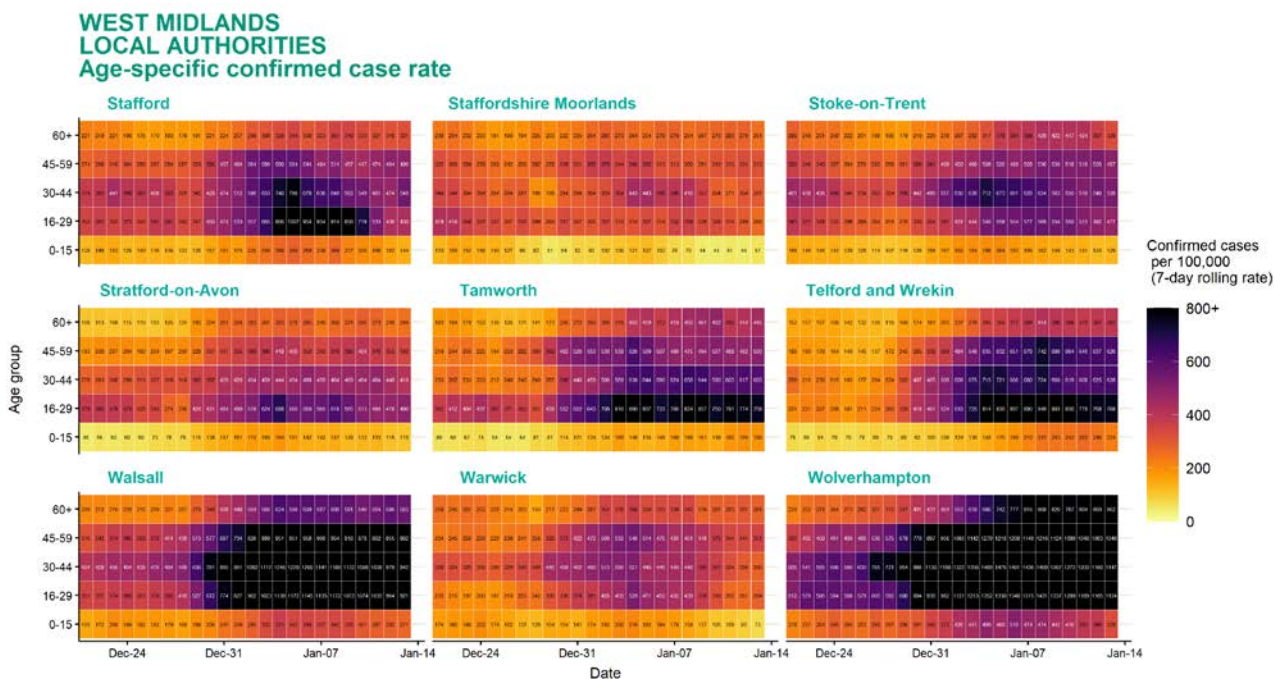
# Age-stratified heatmap of weekly case rate by local authority for West Midlands : 21 Dec to 13 Jan 2021



Source: Case data from SGSS. Produced by Outbreak Surveillance Team, PHE

Contains National Statistics data Â© Crown copyright and database right 2020

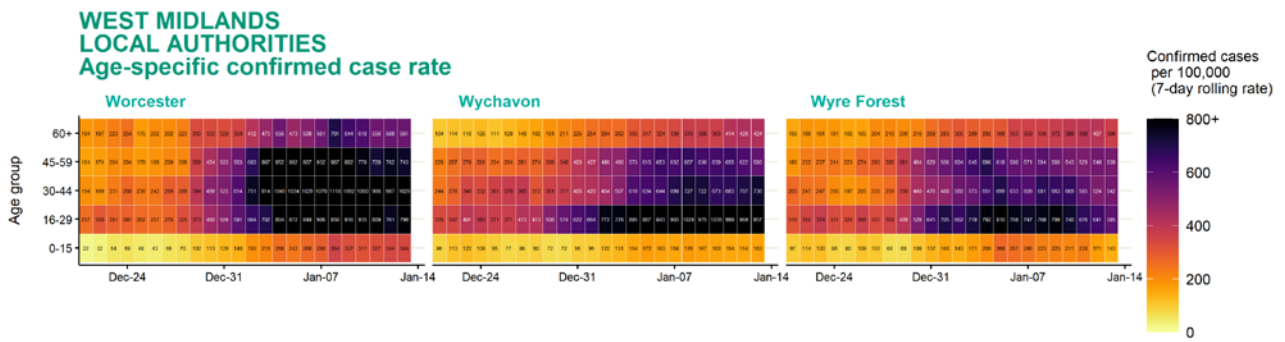
# Age-stratified heatmap of weekly case rate by local authority for West Midlands : 21 Dec to 13 Jan 2021



Source: Case data from SGSS. Produced by Outbreak Surveillance Team, PHE

Contains National Statistics data Â© Crown copyright and database right 2020

# Age-stratified heatmap of weekly case rate by local authority for West Midlands : 21 Dec to 13 Jan 2021

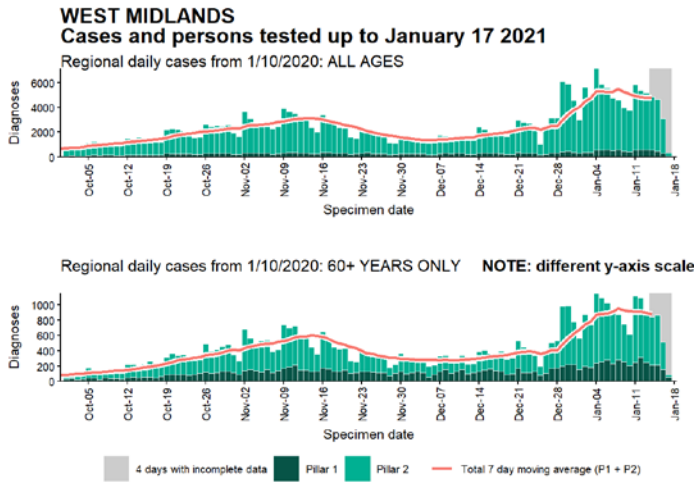


Date

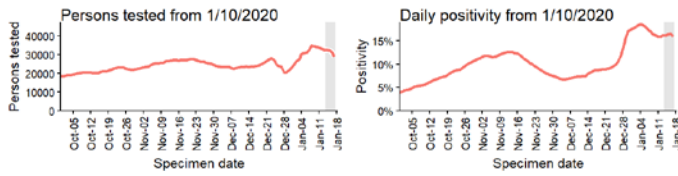
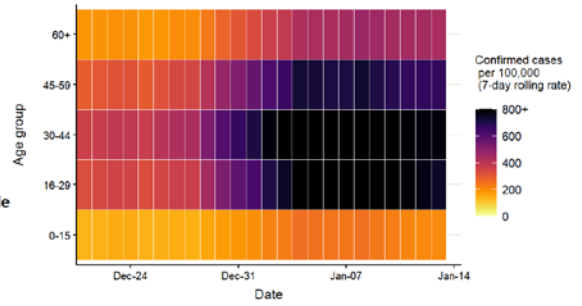
Source: Case data from SGSS. Produced by Outbreak Surveillance Team, PHE

Contains National Statistics data Â© Crown copyright and database right 2020

# Regional case numbers, testing numbers and positivity, West Midlands : 01 Oct to 17 Jan 2021



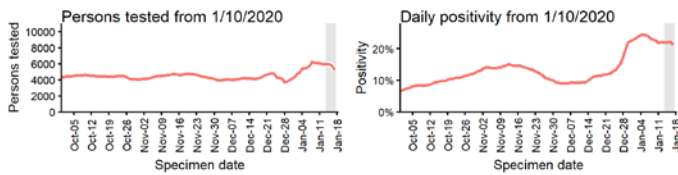
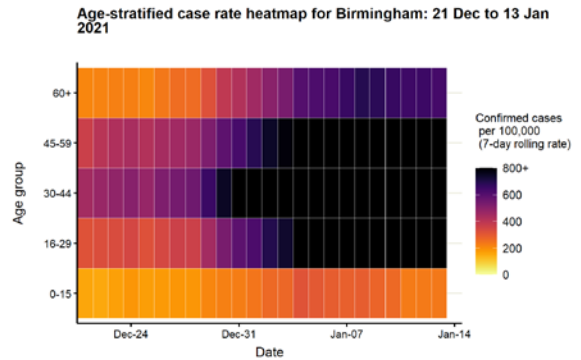
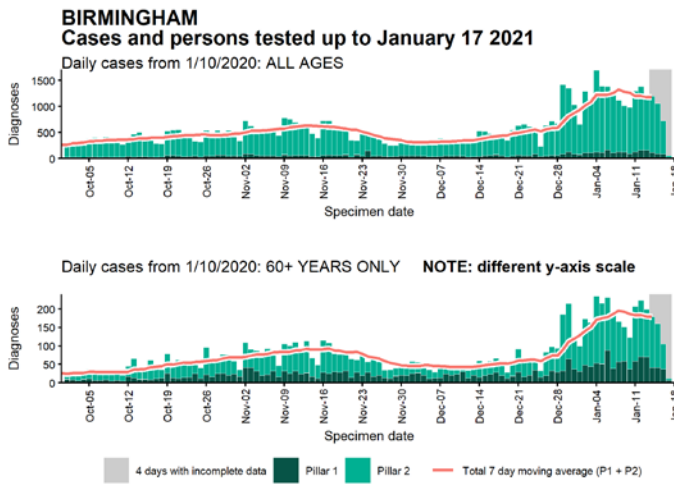
Regional age-stratified case rate heatmap for West Midlands: 21 Dec to 13 Jan 2021



Data from SGSS. Produced by Outbreak Surveillance Team, PHE

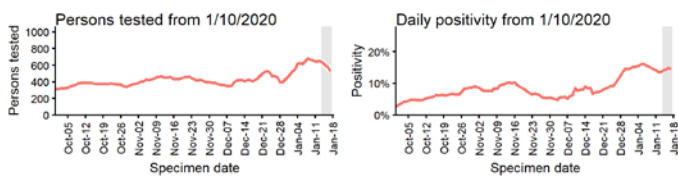
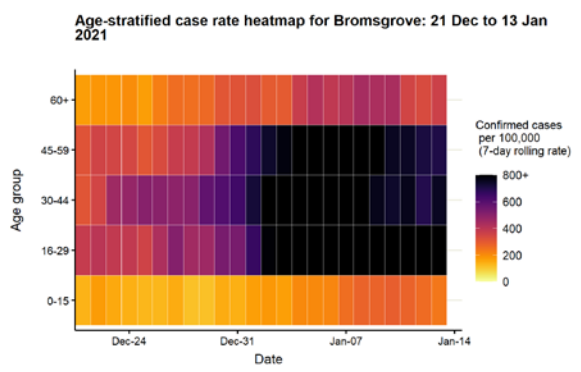
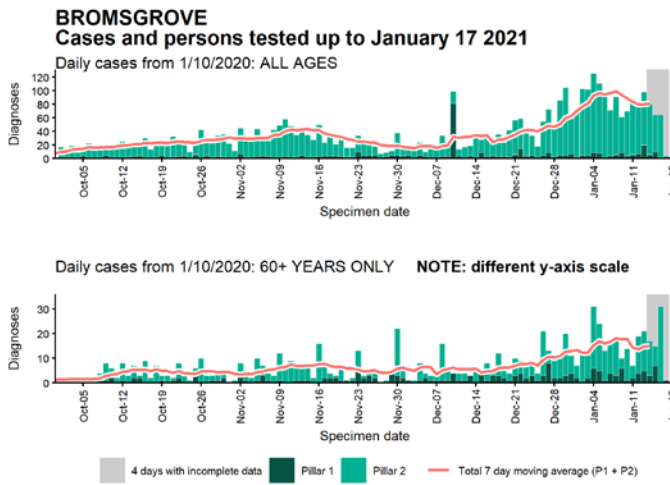


# Case numbers, testing numbers and positivity, Birmingham : 01 Oct to 17 Jan 2021



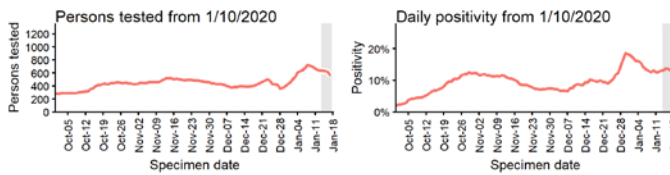
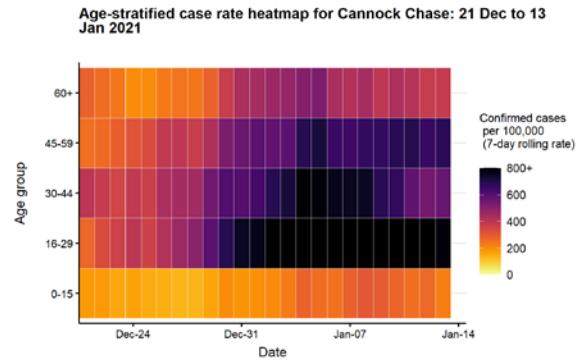
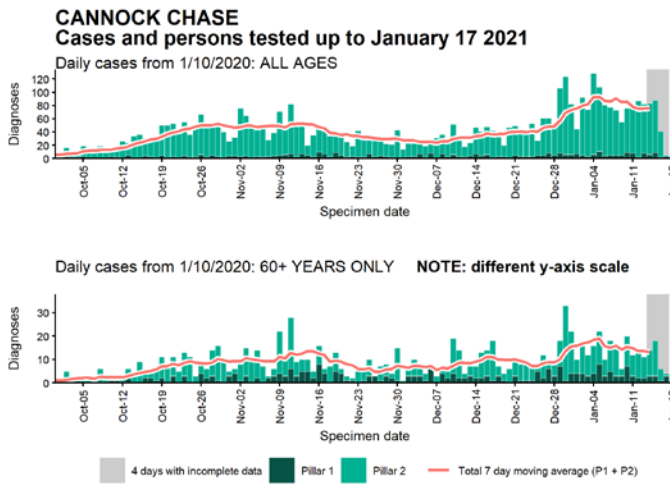
Data from SGSS. Produced by Outbreak Surveillance Team, PHE

# Case numbers, testing numbers and positivity, Bromsgrove : 01 Oct to 17 Jan 2021



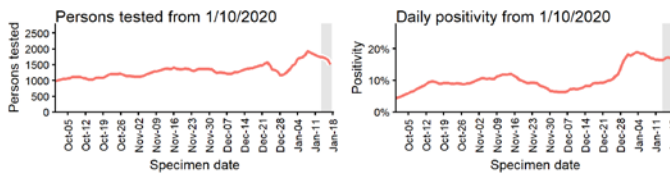
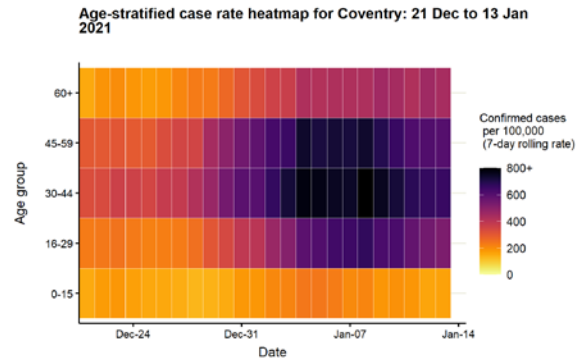
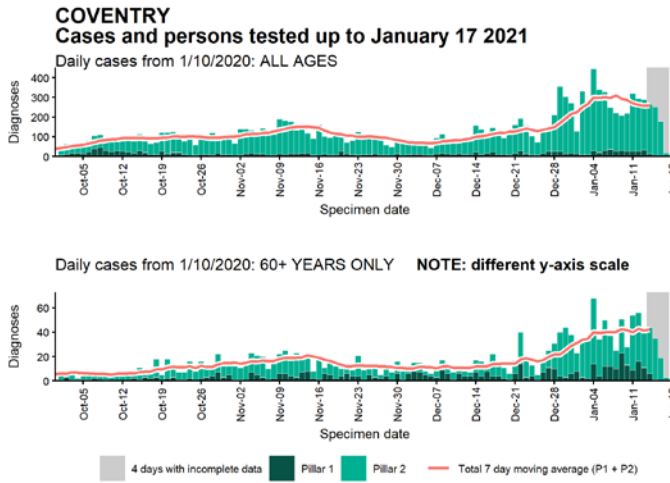
Data from SGSS. Produced by Outbreak Surveillance Team, PHE

# Case numbers, testing numbers and positivity, Cannock Chase : 01 Oct to 17 Jan 2021



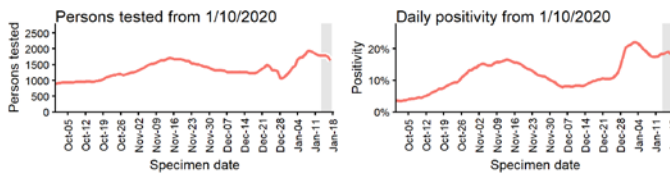
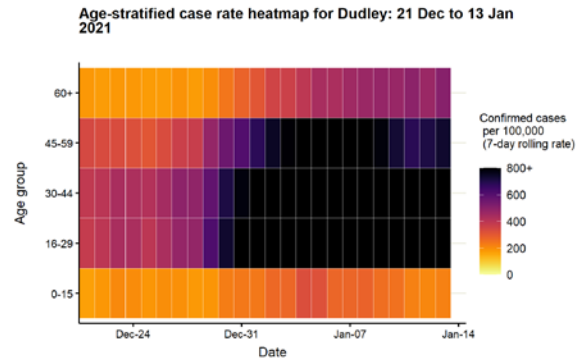
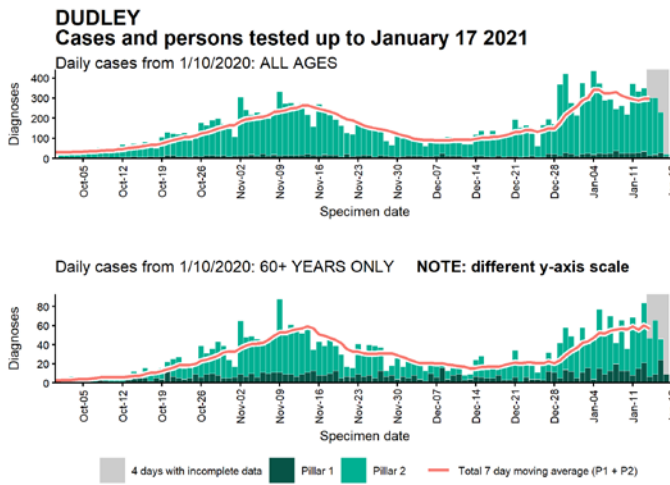
Data from SGSS. Produced by Outbreak Surveillance Team, PHE

# Case numbers, testing numbers and positivity, Coventry : 01 Oct to 17 Jan 2021



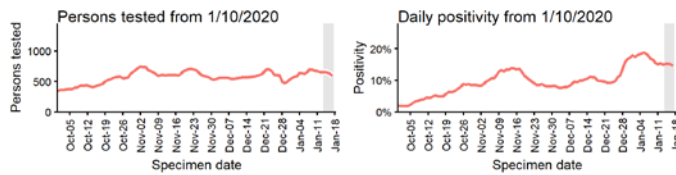
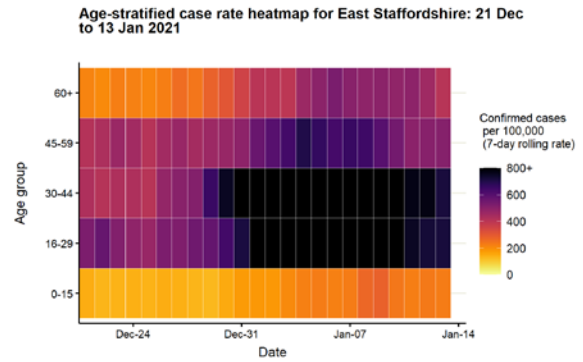
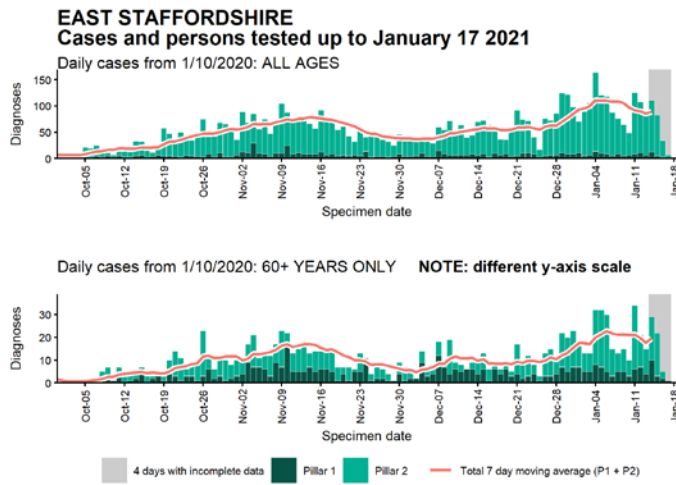
Data from SGSS. Produced by Outbreak Surveillance Team, PHE

# Case numbers, testing numbers and positivity, Dudley : 01 Oct to 17 Jan 2021



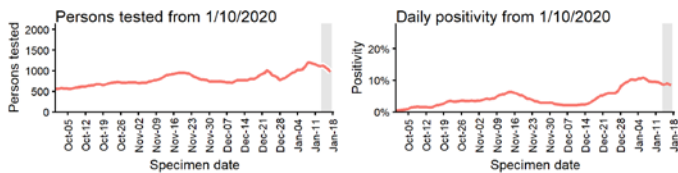
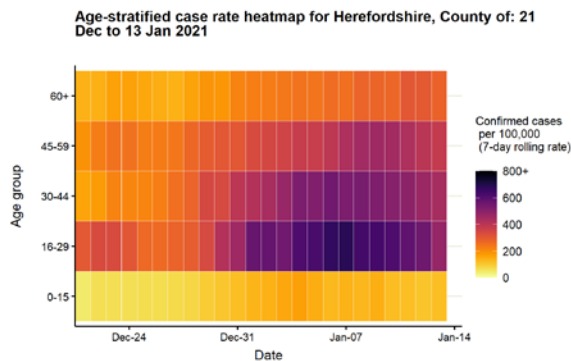
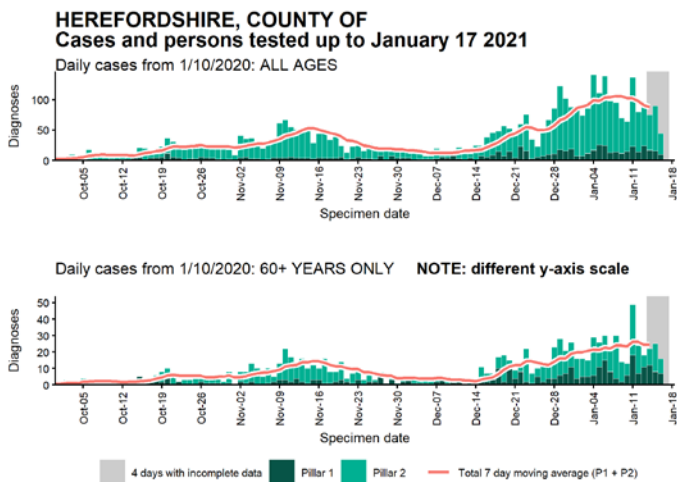
Data from SGSS. Produced by Outbreak Surveillance Team, PHE

# Case numbers, testing numbers and positivity, East Staffordshire : 01 Oct to 17 Jan 2021



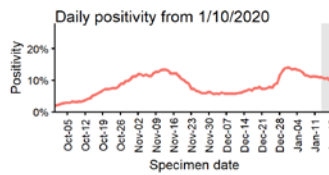
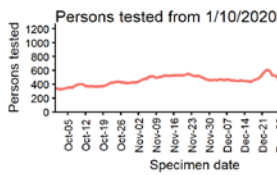
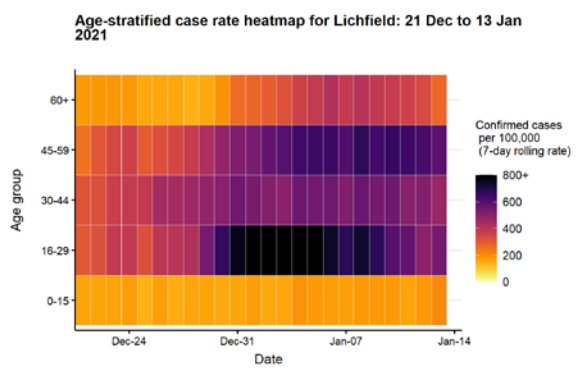
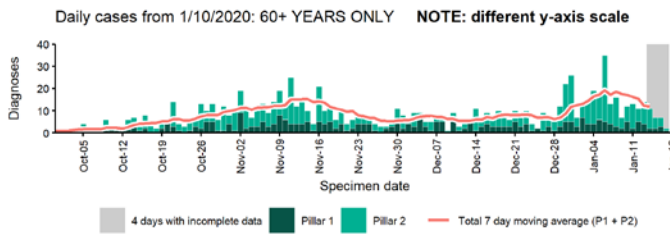
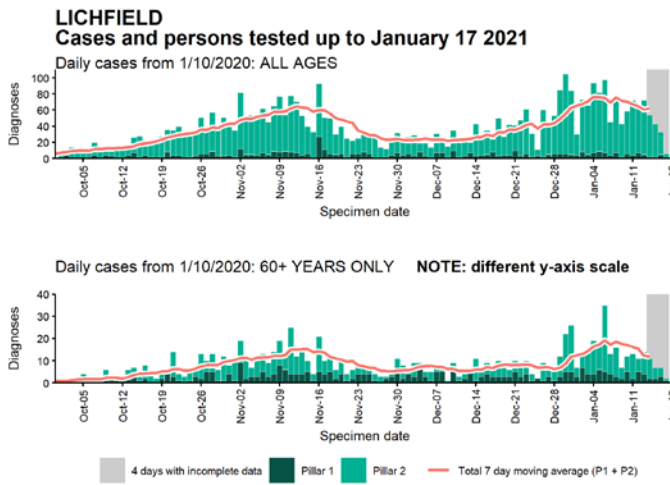
Data from SGSS. Produced by Outbreak Surveillance Team, PHE

# Case numbers, testing numbers and positivity, Herefordshire, County of : 01 Oct to 17 Jan 2021



Data from SGSS. Produced by Outbreak Surveillance Team, PHE

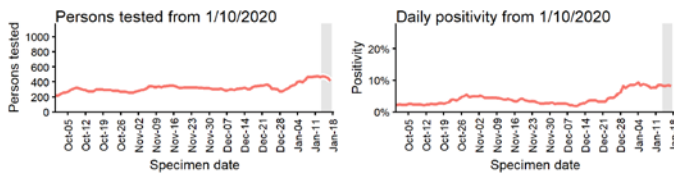
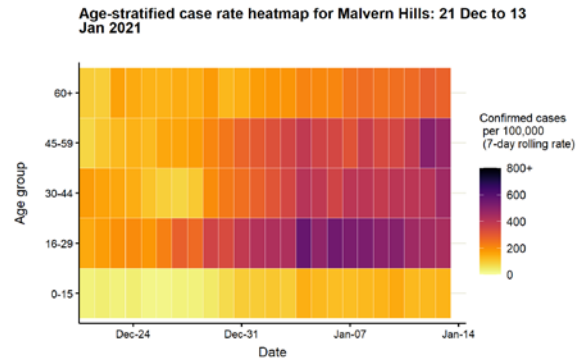
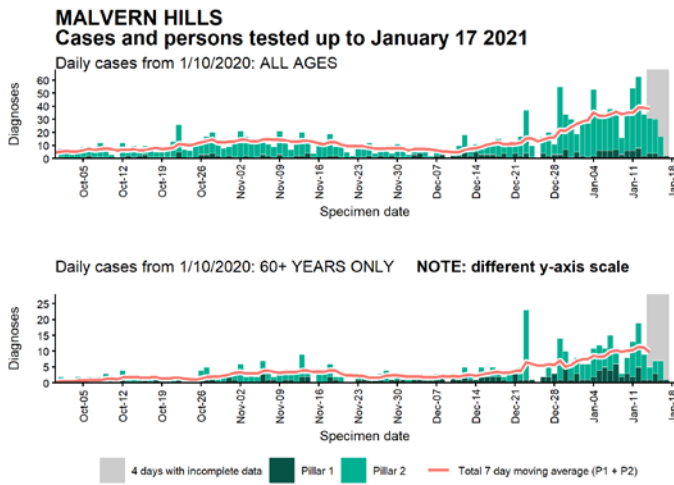
# Case numbers, testing numbers and positivity, Lichfield : 01 Oct to 17 Jan 2021



Data from SGSS. Produced by Outbreak Surveillance Team, PHE

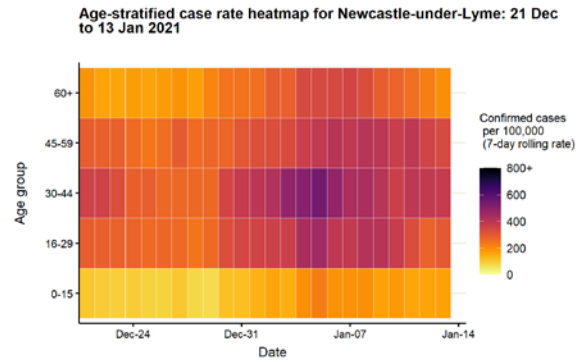
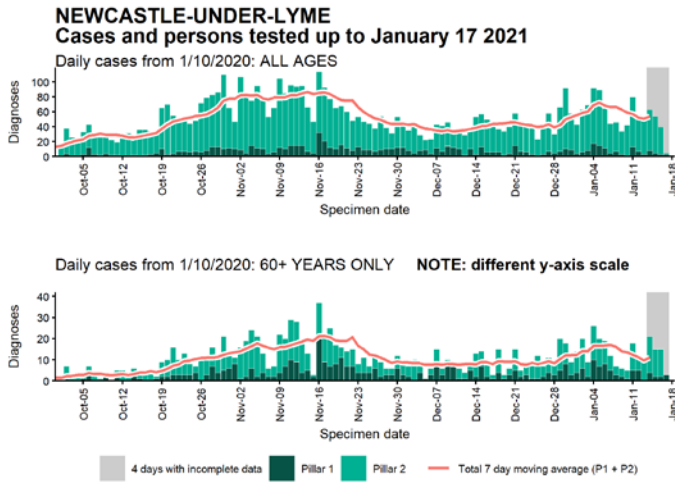


# Case numbers, testing numbers and positivity, Malvern Hills : 01 Oct to 17 Jan 2021



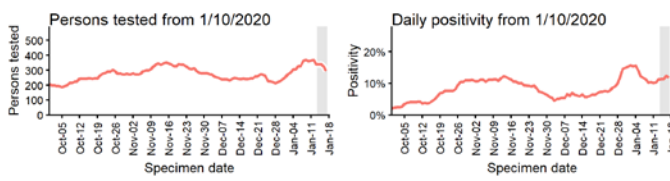
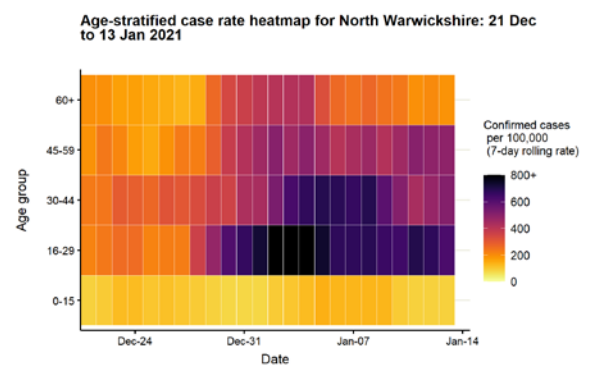
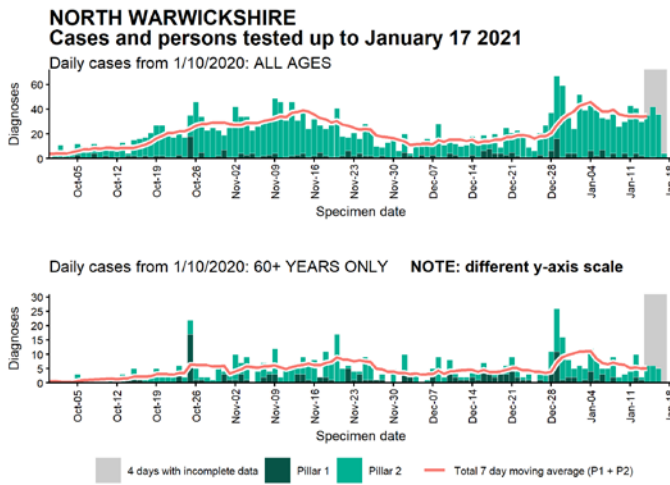
Data from SGSS. Produced by Outbreak Surveillance Team, PHE

# Case numbers, testing numbers and positivity, Newcastle-under-Lyme : 01 Oct to 17 Jan 2021



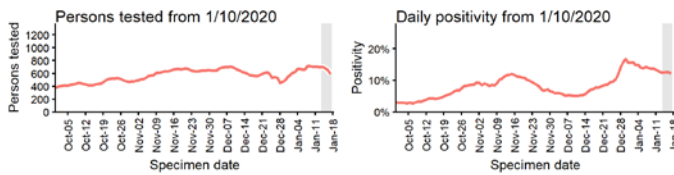
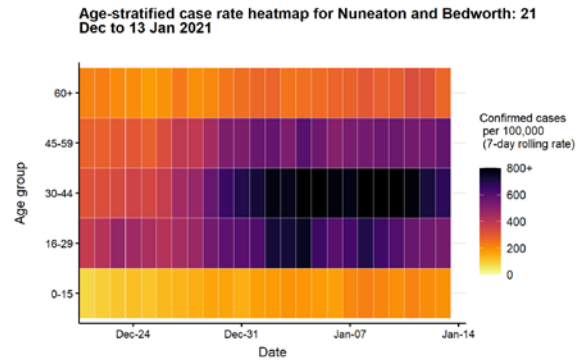
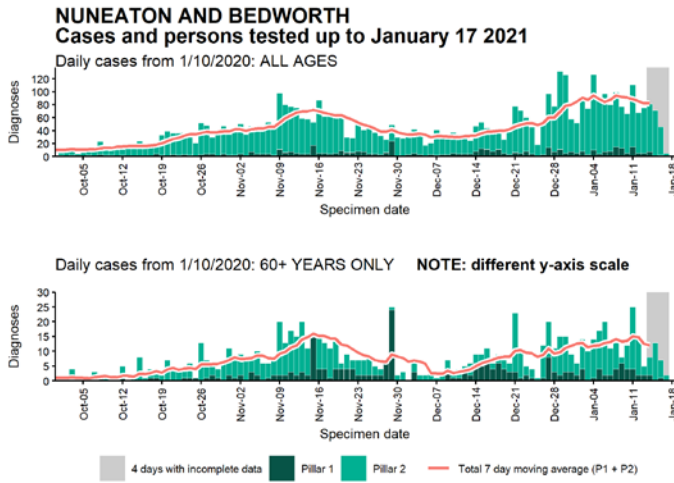
Data from SGSS. Produced by Outbreak Surveillance Team, PHE

# Case numbers, testing numbers and positivity, North Warwickshire : 01 Oct to 17 Jan 2021



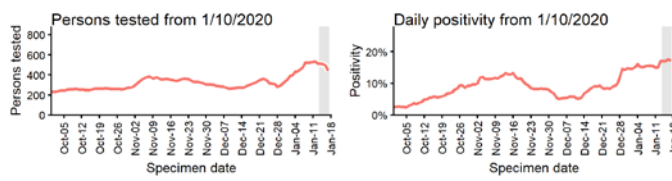
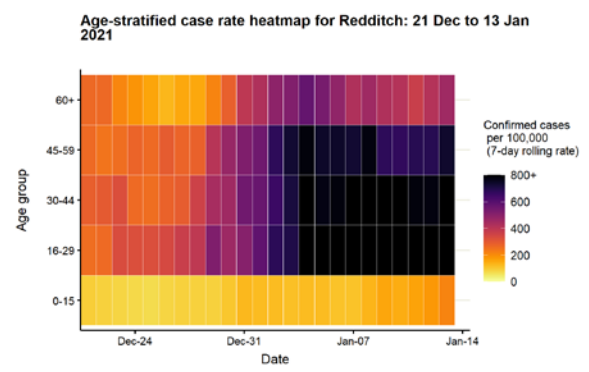
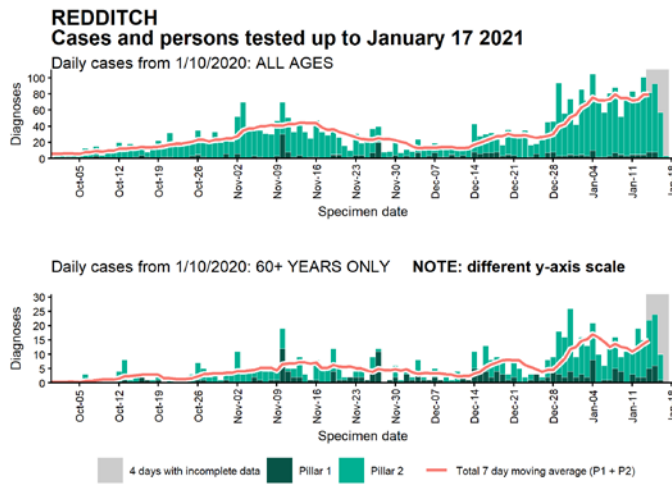
Data from SGSS. Produced by Outbreak Surveillance Team, PHE

# Case numbers, testing numbers and positivity, Nuneaton and Bedworth : 01 Oct to 17 Jan 2021



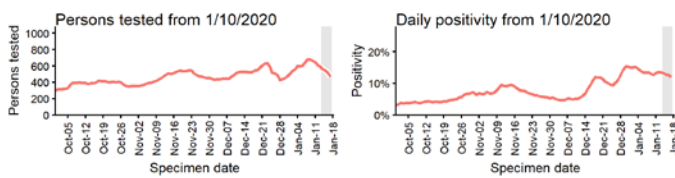
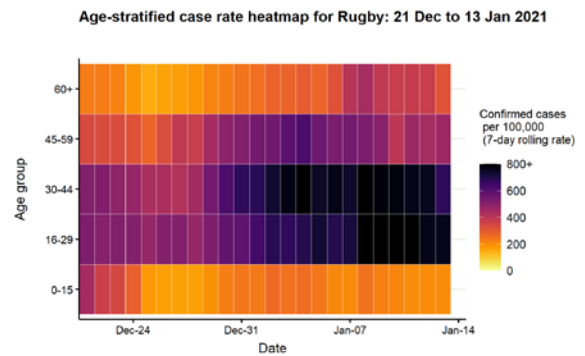
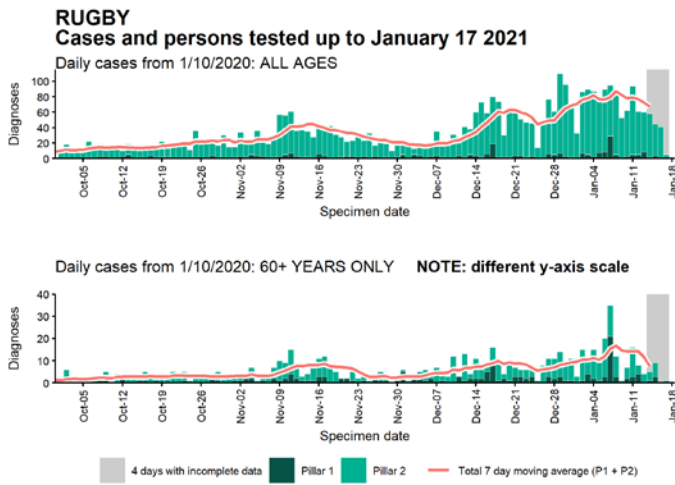
Data from SGSS. Produced by Outbreak Surveillance Team, PHE

# Case numbers, testing numbers and positivity, Redditch : 01 Oct to 17 Jan 2021



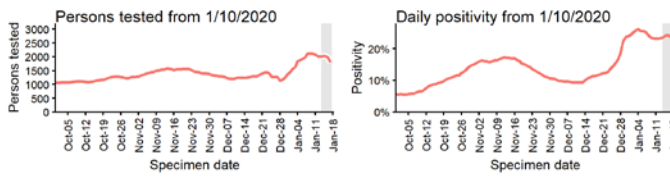
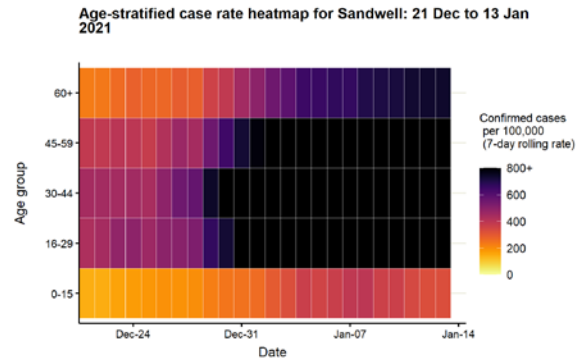
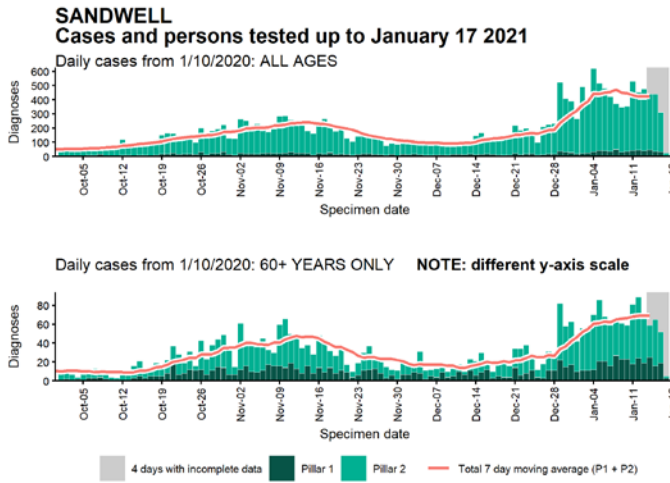
Data from SGSS. Produced by Outbreak Surveillance Team, PHE

# Case numbers, testing numbers and positivity, Rugby : 01 Oct to 17 Jan 2021



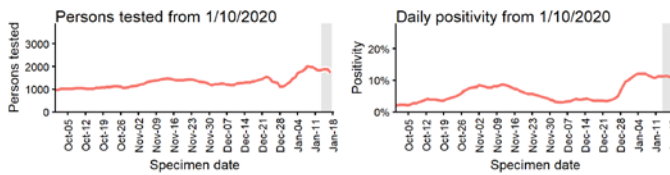
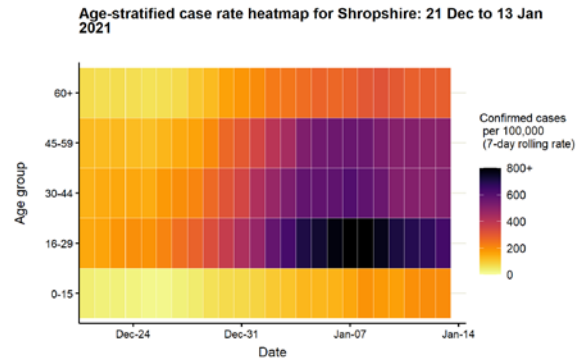
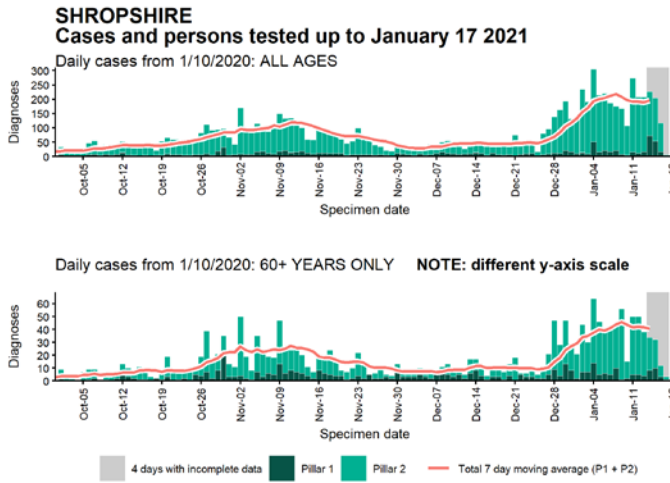
Data from SGSS. Produced by Outbreak Surveillance Team, PHE

# Case numbers, testing numbers and positivity, Sandwell : 01 Oct to 17 Jan 2021



Data from SGSS. Produced by Outbreak Surveillance Team, PHE

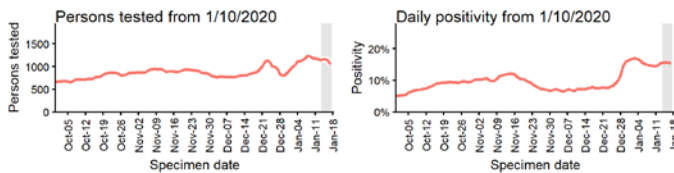
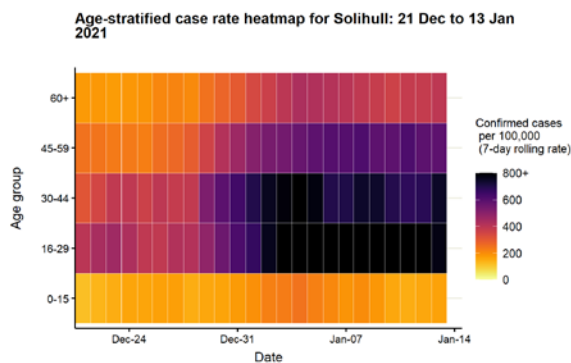
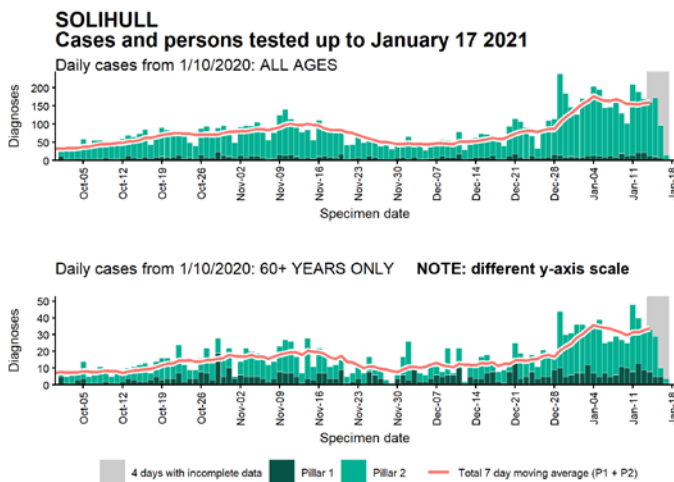
# Case numbers, testing numbers and positivity, Shropshire : 01 Oct to 17 Jan 2021



Data from SGSS. Produced by Outbreak Surveillance Team, PHE

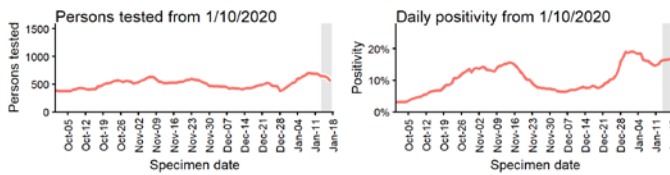
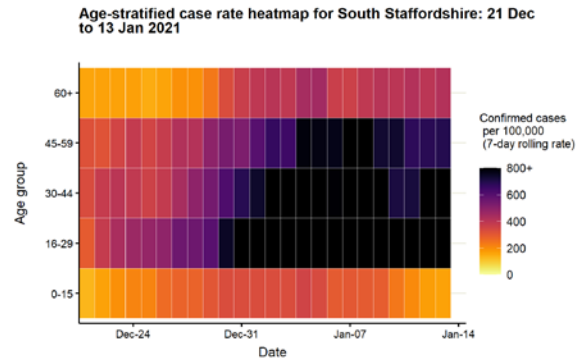
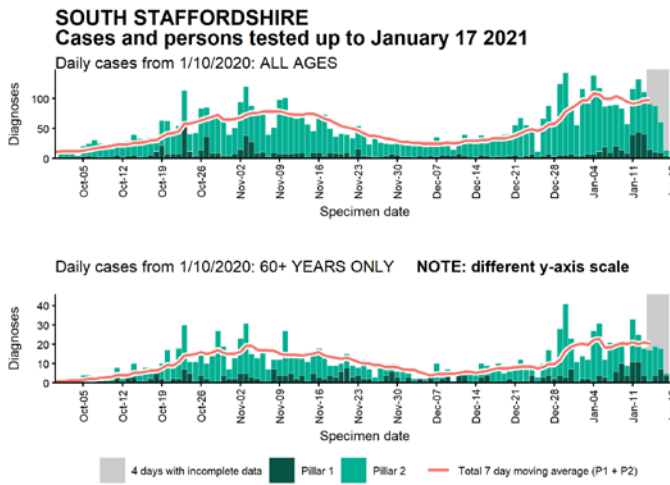


# Case numbers, testing numbers and positivity, Solihull : 01 Oct to 17 Jan 2021



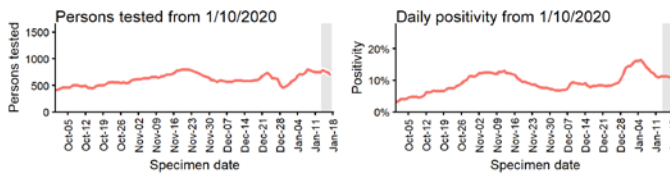
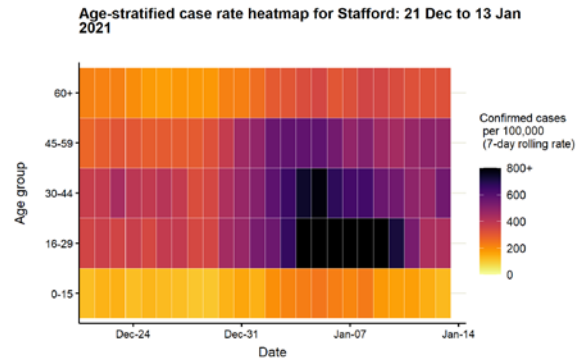
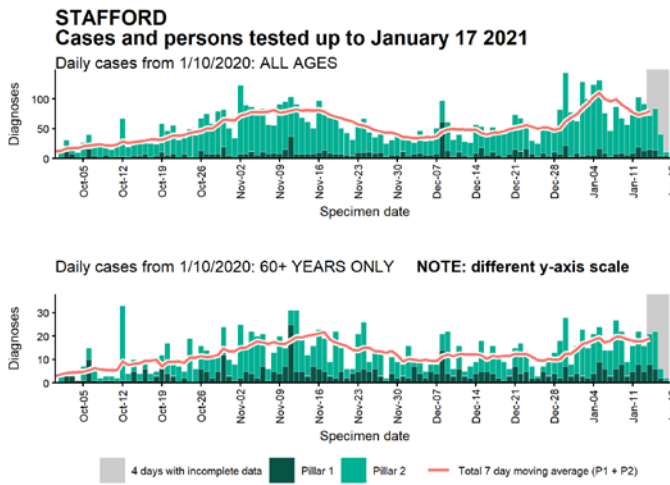
Data from SGSS. Produced by Outbreak Surveillance Team, PHE

# Case numbers, testing numbers and positivity, South Staffordshire : 01 Oct to 17 Jan 2021



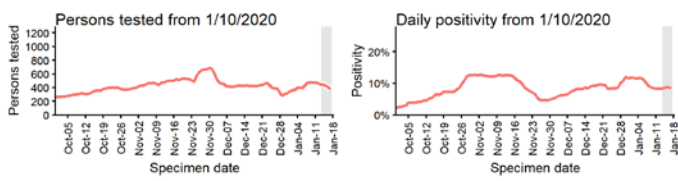
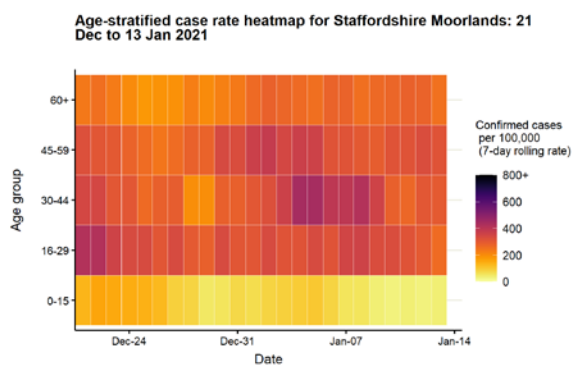
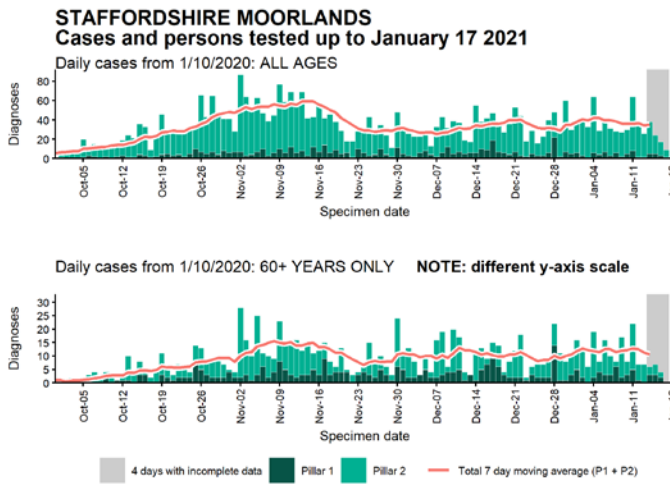
Data from SGSS. Produced by Outbreak Surveillance Team, PHE

# Case numbers, testing numbers and positivity, Stafford : 01 Oct to 17 Jan 2021



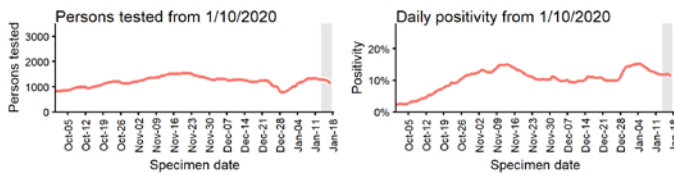
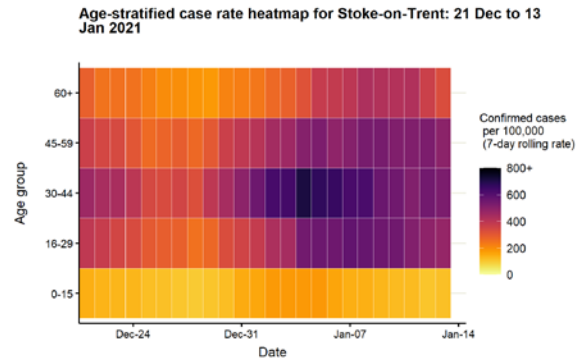
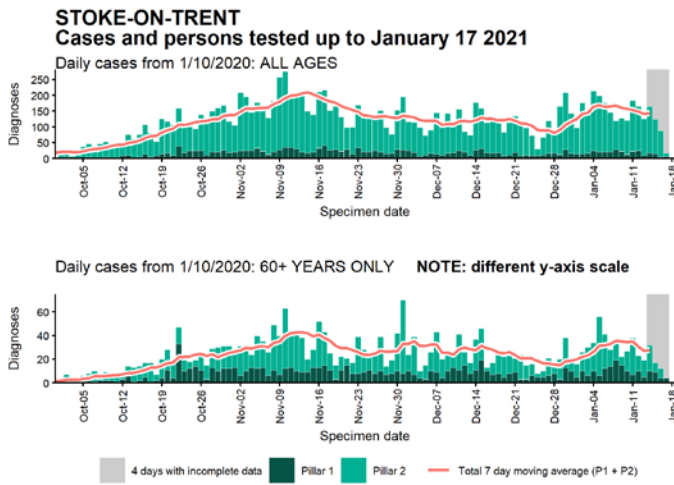
Data from SGSS. Produced by Outbreak Surveillance Team, PHE

# Case numbers, testing numbers and positivity, Staffordshire Moorlands : 01 Oct to 17 Jan 2021



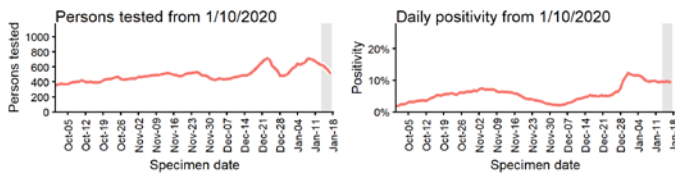
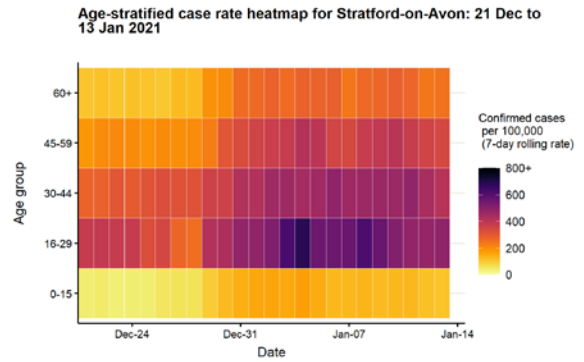
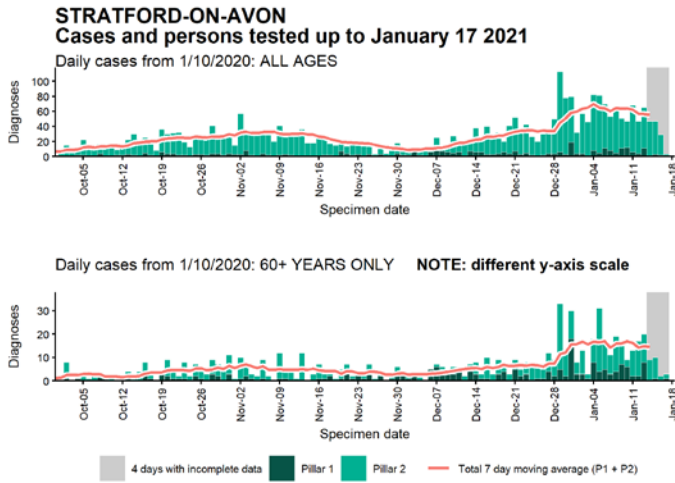
Data from SGSS. Produced by Outbreak Surveillance Team, PHE

# Case numbers, testing numbers and positivity, Stoke-on-Trent : 01 Oct to 17 Jan 2021



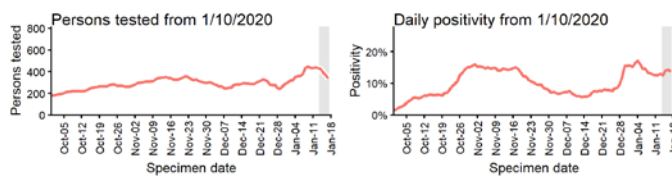
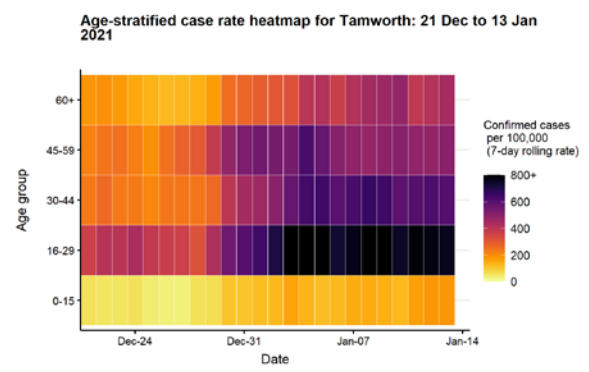
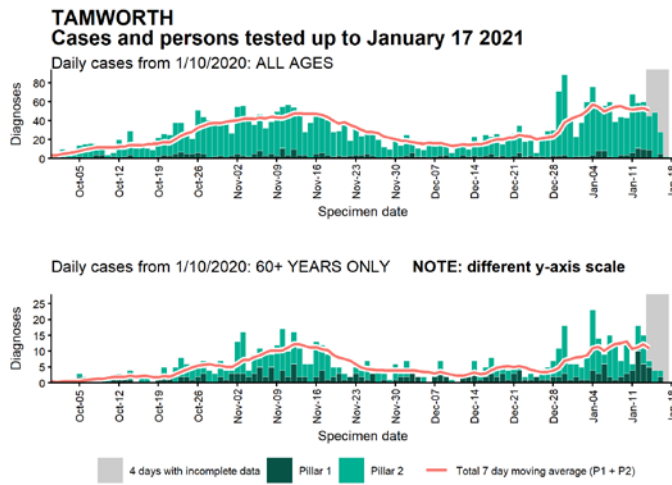
Data from SGSS. Produced by Outbreak Surveillance Team, PHE

# Case numbers, testing numbers and positivity, Stratford-on-Avon : 01 Oct to 17 Jan 2021



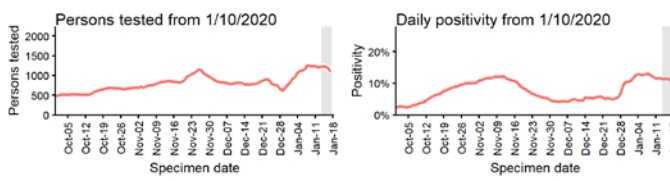
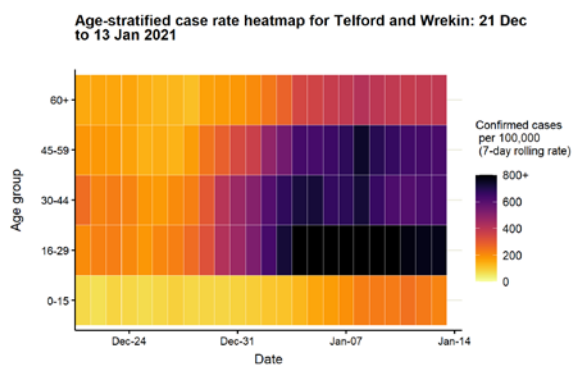
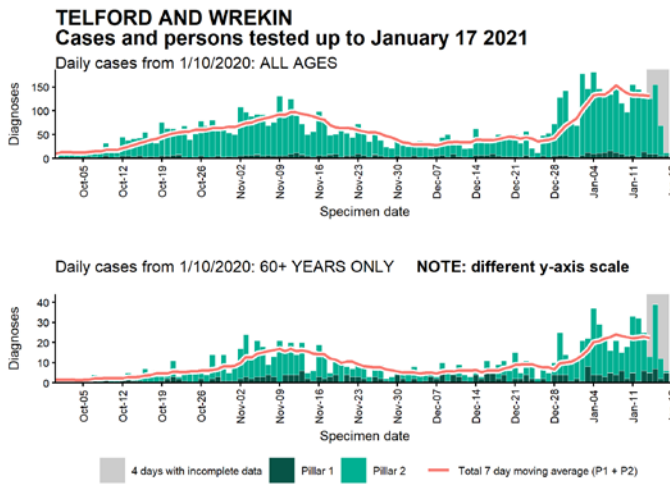
Data from SGSS. Produced by Outbreak Surveillance Team, PHE

# Case numbers, testing numbers and positivity, Tamworth : 01 Oct to 17 Jan 2021



Data from SGSS. Produced by Outbreak Surveillance Team, PHE

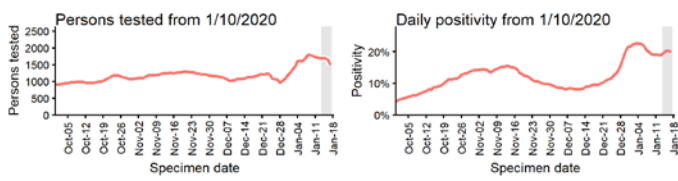
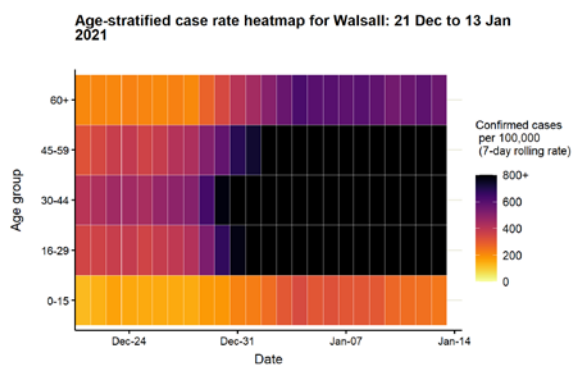
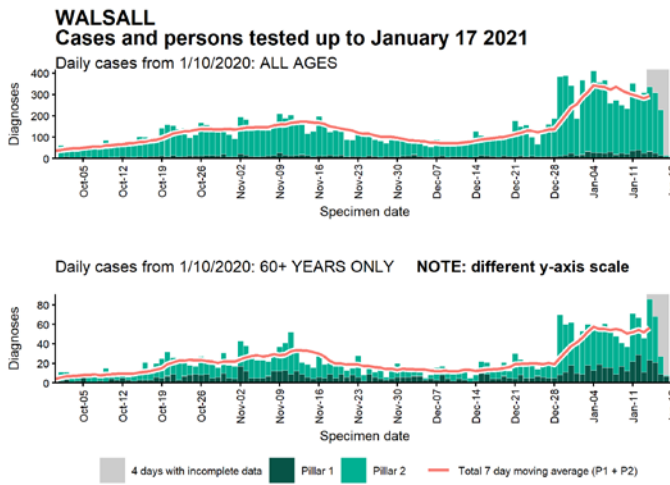
# Case numbers, testing numbers and positivity, Telford and Wrekin : 01 Oct to 17 Jan 2021



Data from SGSS. Produced by Outbreak Surveillance Team, PHE

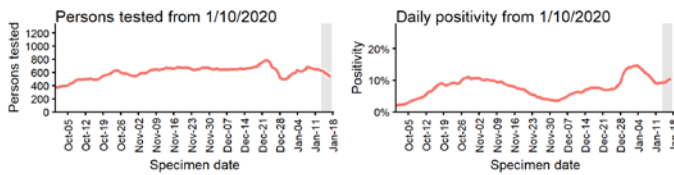
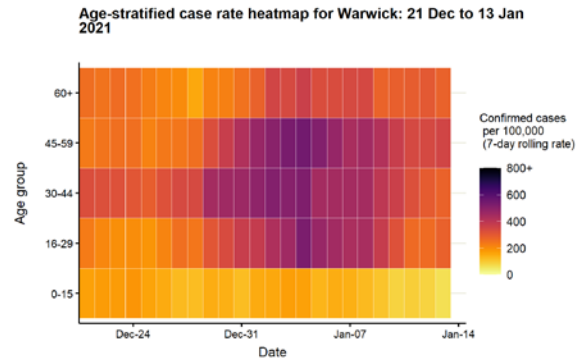
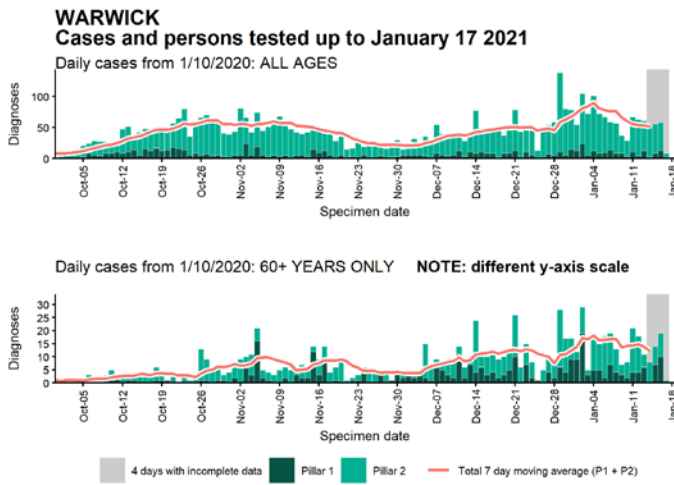


# Case numbers, testing numbers and positivity, Walsall : 01 Oct to 17 Jan 2021



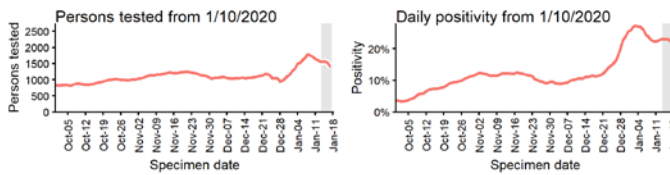
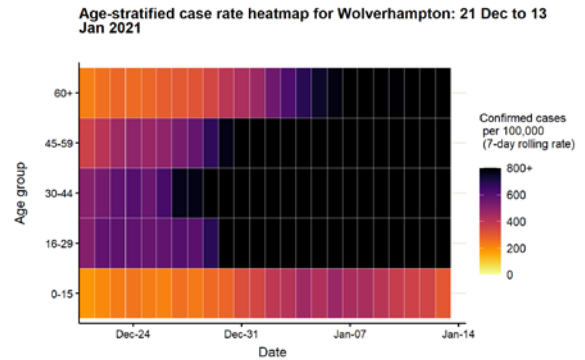
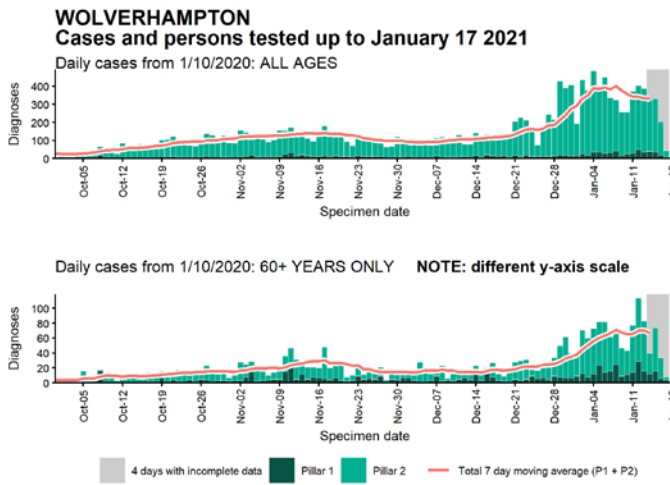
Data from SGSS. Produced by Outbreak Surveillance Team, PHE

# Case numbers, testing numbers and positivity, Warwick : 01 Oct to 17 Jan 2021



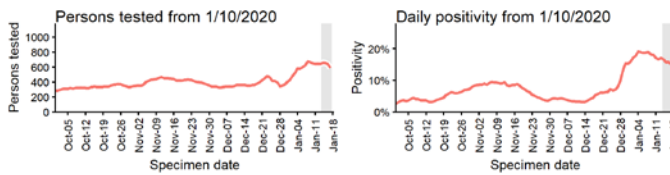
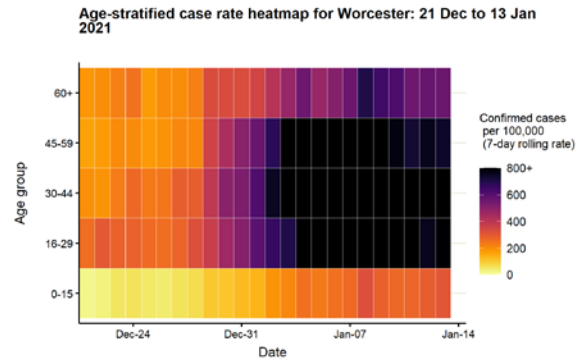
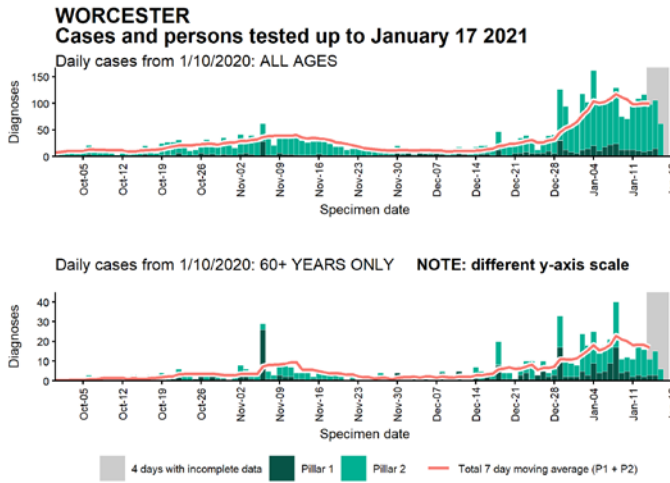
Data from SGSS. Produced by Outbreak Surveillance Team, PHE

# Case numbers, testing numbers and positivity, Wolverhampton : 01 Oct to 17 Jan 2021



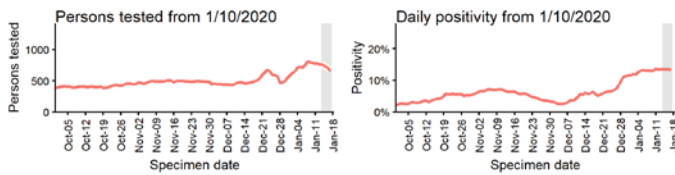
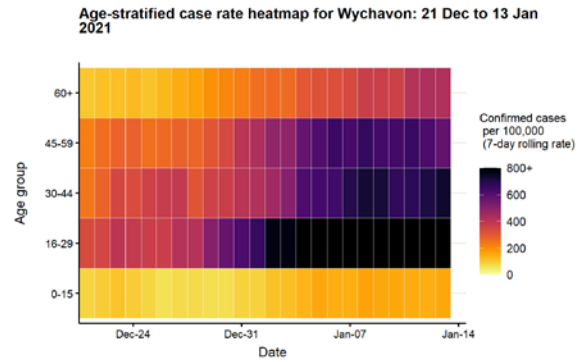
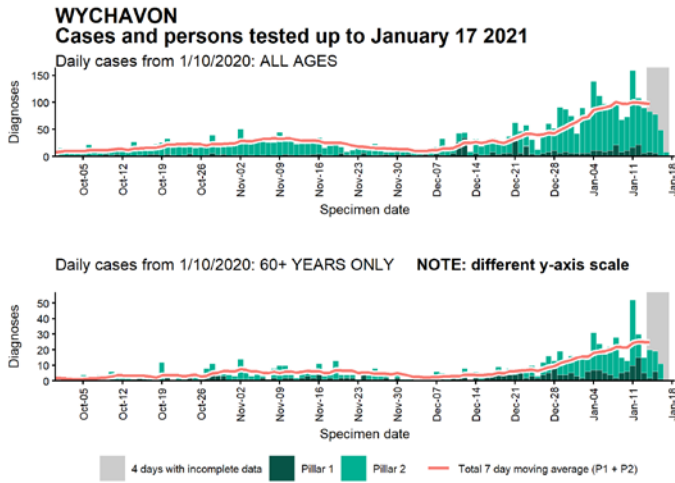
Data from SGSS. Produced by Outbreak Surveillance Team, PHE

# Case numbers, testing numbers and positivity, Worcester : 01 Oct to 17 Jan 2021



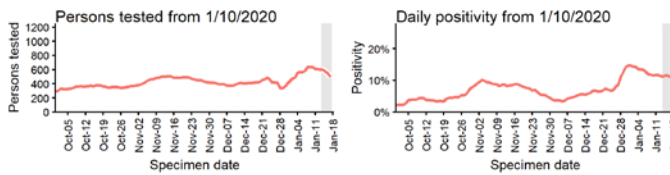
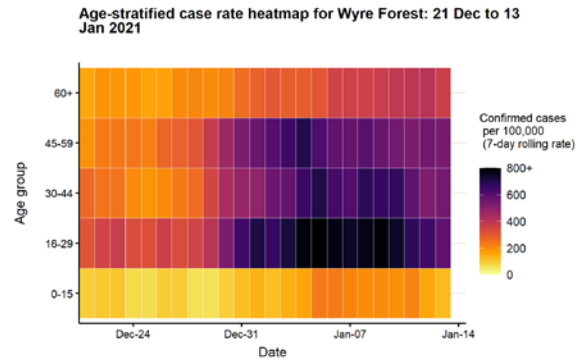
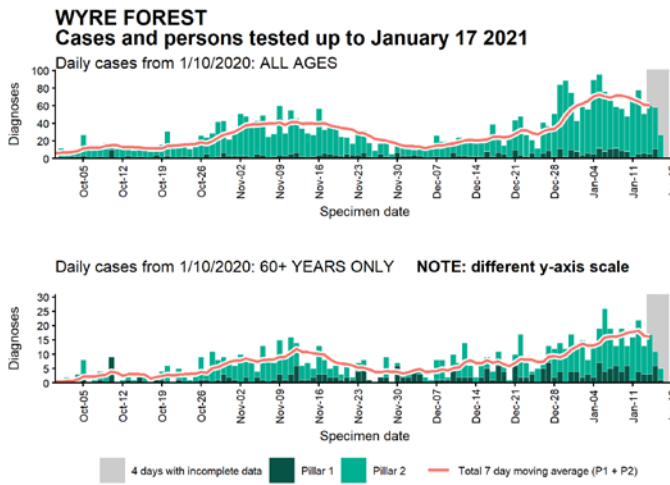
Data from SGSS. Produced by Outbreak Surveillance Team, PHE

# Case numbers, testing numbers and positivity, Wychavon : 01 Oct to 17 Jan 2021



Data from SGSS. Produced by Outbreak Surveillance Team, PHE

# Case numbers, testing numbers and positivity, Wyre Forest : 01 Oct to 17 Jan 2021



Data from SGSS. Produced by Outbreak Surveillance Team, PHE

© Crown copyright 2020

[www.gov.uk/dhsc](http://www.gov.uk/dhsc)

This publication is licensed under the terms of the Open Government Licence v3.0 except where otherwise stated. To view this licence, visit [nationalarchives.gov.uk/doc/open-government-licence/version/3](http://nationalarchives.gov.uk/doc/open-government-licence/version/3)

Where we have identified any third party copyright information you will need to obtain permission from the copyright holders concerned.

**OGL**