



Department
of Health &
Social Care

South East: lower tier local authority watchlist – epidemiological charts

Produced 18 January 2021

NOTES

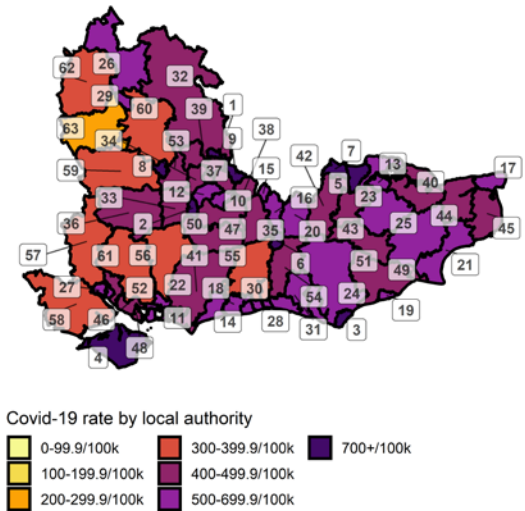
- This data is provided by Public Health England for the purpose of monitoring and supporting the management of Covid-19 infections in Local Authorities.
- The reports are produced using 2019 ONS population data
- If you would like to know the weekly trend for the case rate charts and persons tested chart please see Lower-tier local authority watchlist.

Weekly case rate per 100,000 population by local authority: 07 Jan to 13 Jan 2021

Rank	Local Authority	Case Rate (per 100,000)	Number of cases (1 week)
1	Slough	1018.5	1523
2	Rushmoor	947.2	896
3	Eastbourne	891.6	925
4	Isle of Wight	836.6	1186
5	Gravesham	808.9	865
6	Crawley	794.4	893
7	Dartford	763.7	860
8	Reading	735.6	1190
9	Spelthorne	724.1	723
10	Woking	659.8	665
11	Portsmouth	649.6	1396
12	Surrey Heath	629.3	562
13	Medway	627.2	1747
14	Worthing	626.8	693
15	Epsom and Ewell	613.9	495
16	Reigate and Banstead	604.4	899
17	Thanet	585.5	831
18	Arun	584.7	940
19	Hastings	582.8	540
20	Tandridge	578.7	510
21	Folkestone and Hythe	572.6	647
22	Havant	564.9	713
23	Maldstone	563.9	969
24	Wealden	563.6	910
25	Ashford	562.2	731
26	Cherwell	559.5	842
27	Southampton	546.1	1379
28	Brighton and Hove	542.8	1579
29	Oxford	532.0	811
30	Adur	517.9	333
31	Lewes	504.5	521

Rank	Local Authority	Case Rate (per 100,000)	Number of cases (1 week)
32	Buckinghamshire	490.5	2668
33	Hart	483.1	469
34	Bracknell Forest	479.8	588
35	Mole Valley	479.1	418
36	Basingstoke and Deane	475.7	840
37	Runnymede	473.0	423
38	Elmbridge	472.2	646
39	Windsor and Maidenhead	471.5	714
40	Swale	469.7	705
41	Chichester	466.4	565
42	Sevenoaks	460.5	556
43	Tonbridge and Malling	451.7	597
44	Canterbury	448.6	742
45	Dover	437.6	517
46	Fareham	435.3	506
47	Guildford	434.9	648
48	Gosport	432.6	367
49	Rother	431.9	415
50	Waverley	421.1	532
51	Tunbridge Wells	419.5	498
52	Eastleigh	419.2	560
53	Wokingham	401.5	687
54	Mid Sussex	400.6	605
55	Horsham	384.6	553
56	East Hampshire	367.1	449
57	Test Valley	365.4	461
58	New Forest	348.7	628
59	West Berkshire	329.4	522
60	South Oxfordshire	314.7	447
61	Winchester	305.1	381
62	West Oxfordshire	302.8	335
63	Vale of White Horse	291.9	397

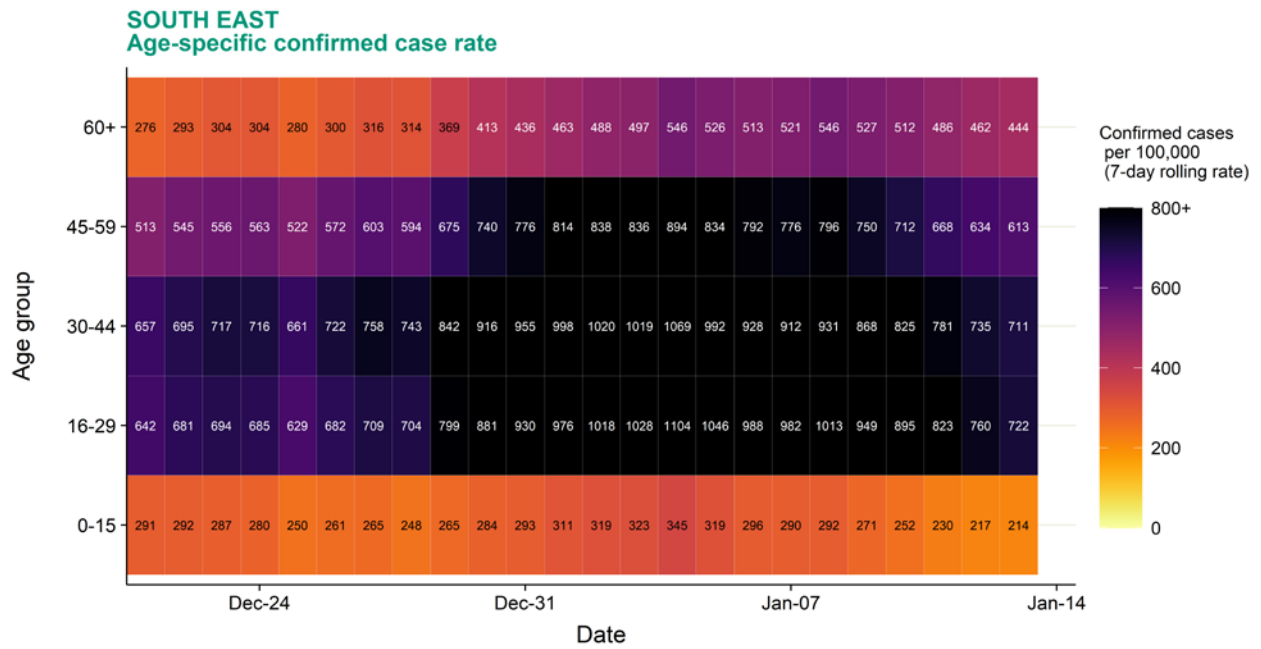
South East
COVID-19 cases: 07 Jan to 13 Jan 2021
 Weekly case rates per 100,000 population by local authority



Data from SGSS; Pillar 1 and 2 testing. Figure by Outbreak Surveillance Team, Public Health England.

Contains National Statistics data including 2019 population estimates Â© Crown copyright and database right 2020

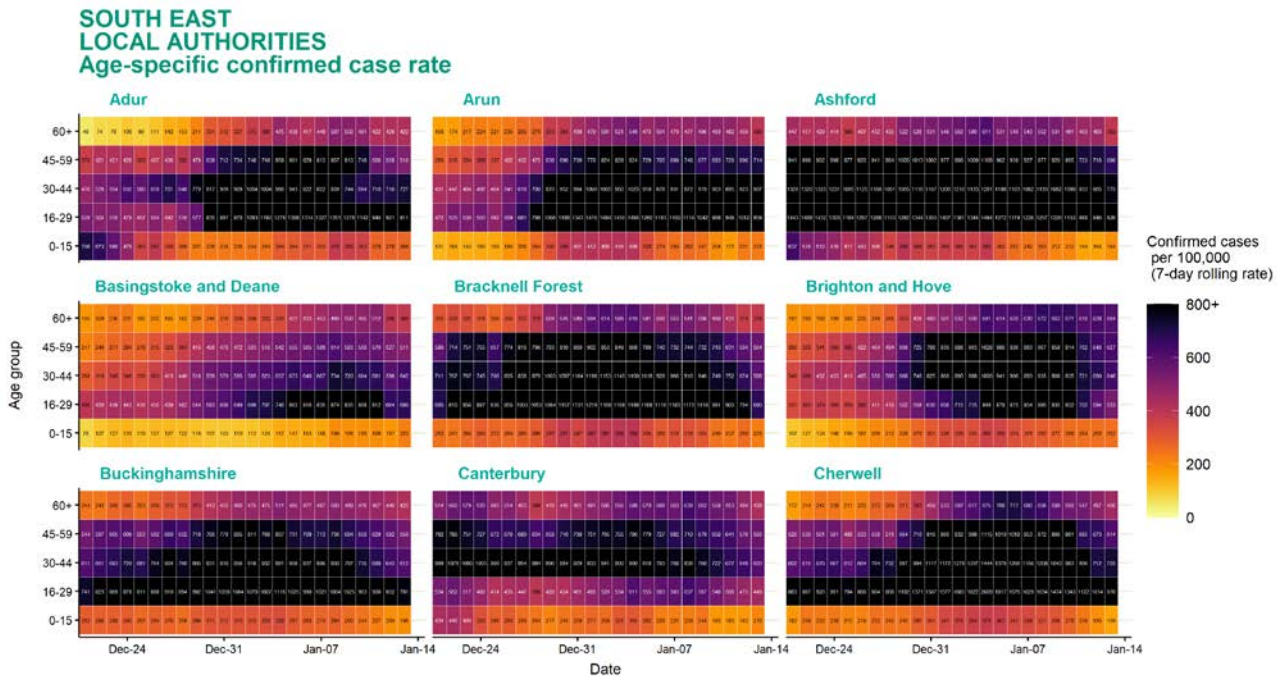
Age-stratified heatmap of weekly case rate for South East : 21 Dec to 13 Jan 2021



Source: Case data from SGSS. Produced by Outbreak Surveillance Team, PHE

Contains National Statistics data Â© Crown copyright and database right 2020

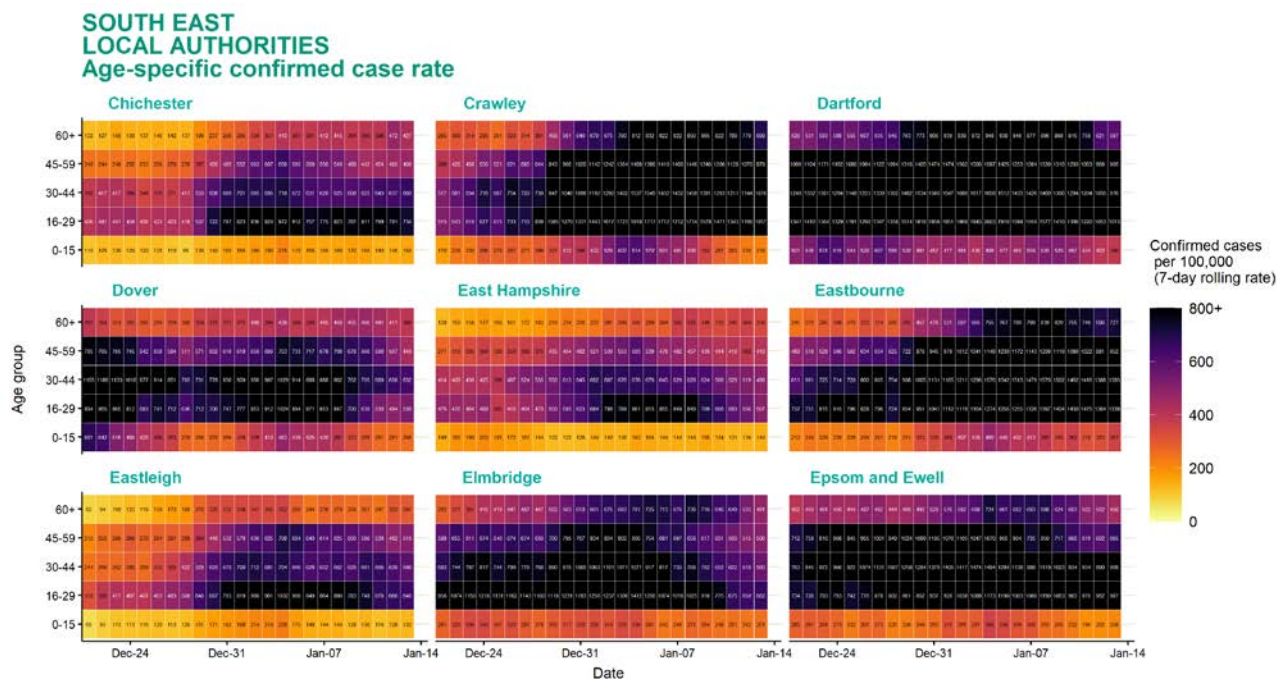
Age-stratified heatmap of weekly case rate by local authority for South East : 21 Dec to 13 Jan 2021



Source: Case data from SGSS. Produced by Outbreak Surveillance Team, PHE

Contains National Statistics data Â© Crown copyright and database right 2020

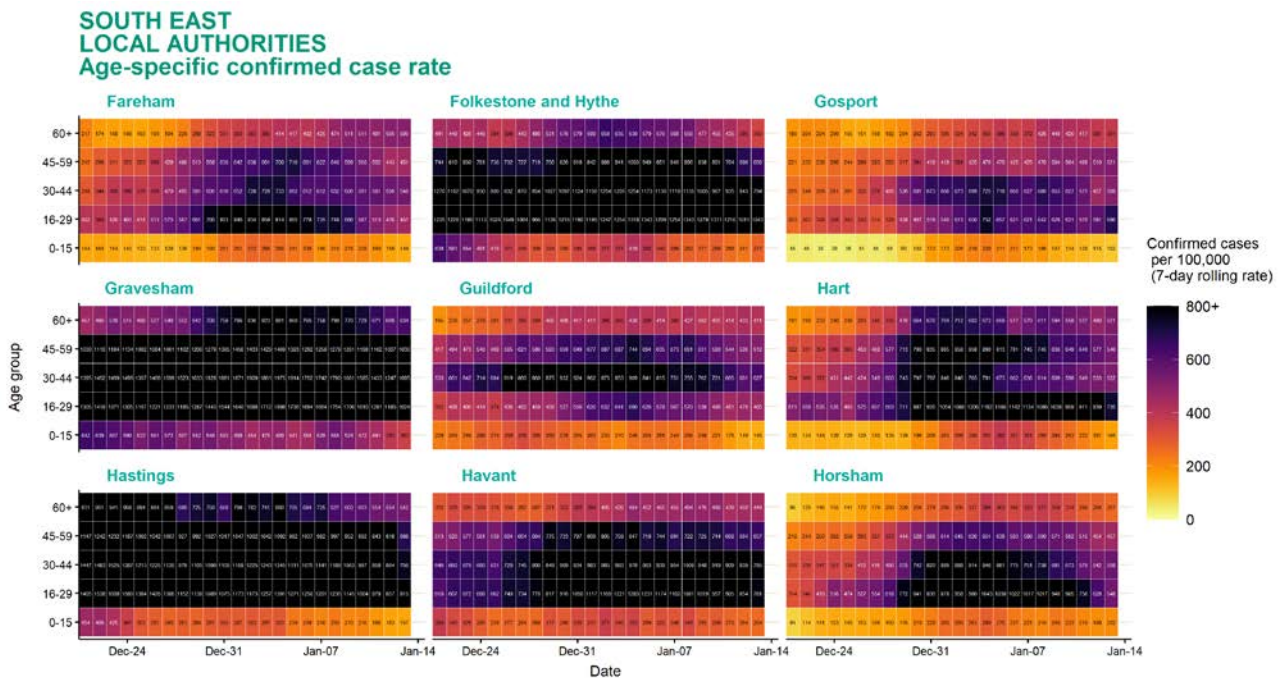
Age-stratified heatmap of weekly case rate by local authority for South East : 21 Dec to 13 Jan 2021



Source: Case data from SGSS. Produced by Outbreak Surveillance Team, PHE

Contains National Statistics data Â© Crown copyright and database right 2020

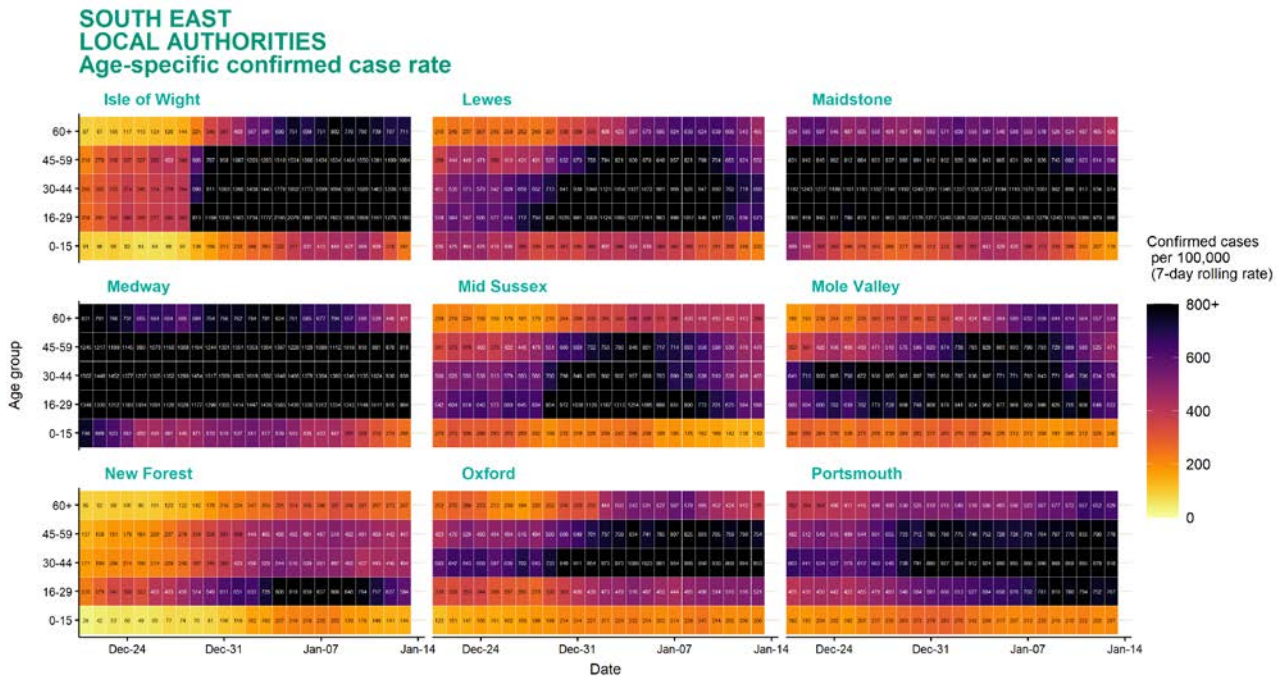
Age-stratified heatmap of weekly case rate by local authority for South East : 21 Dec to 13 Jan 2021



Source: Case data from SGSS. Produced by Outbreak Surveillance Team, PHE

Contains National Statistics data Â© Crown copyright and database right 2020

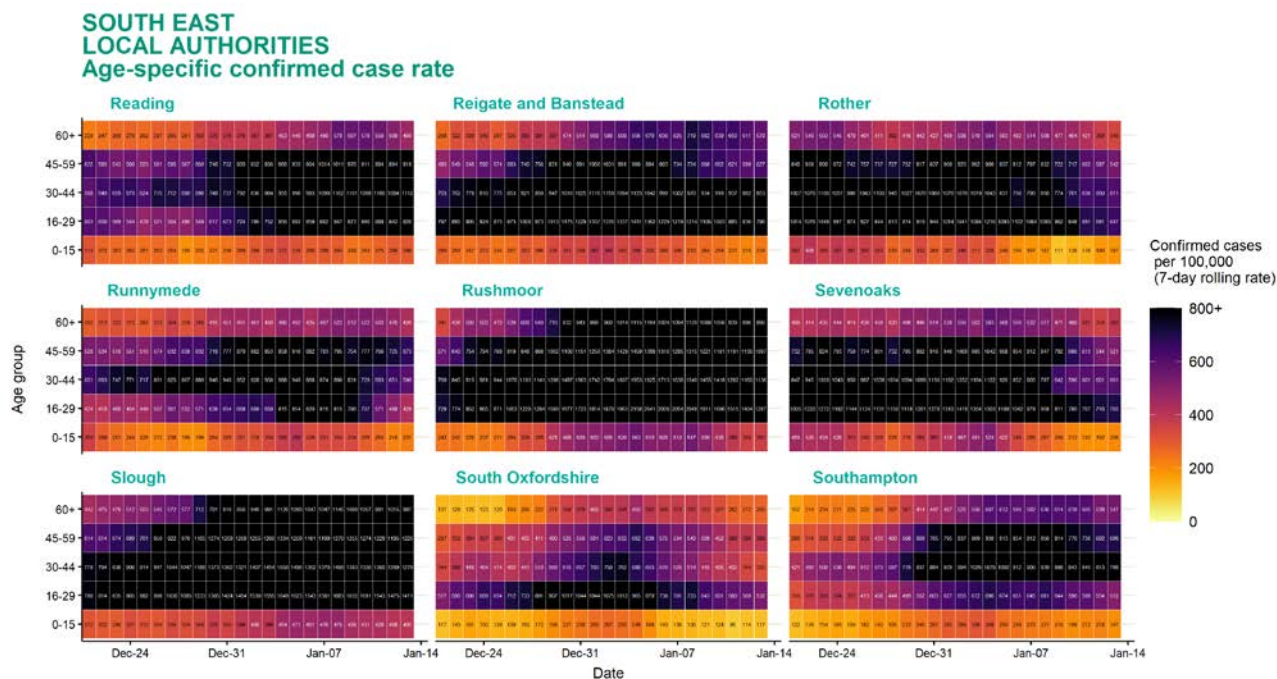
Age-stratified heatmap of weekly case rate by local authority for South East : 21 Dec to 13 Jan 2021



Source: Case data from SGSS. Produced by Outbreak Surveillance Team, PHE

Contains National Statistics data Â© Crown copyright and database right 2020

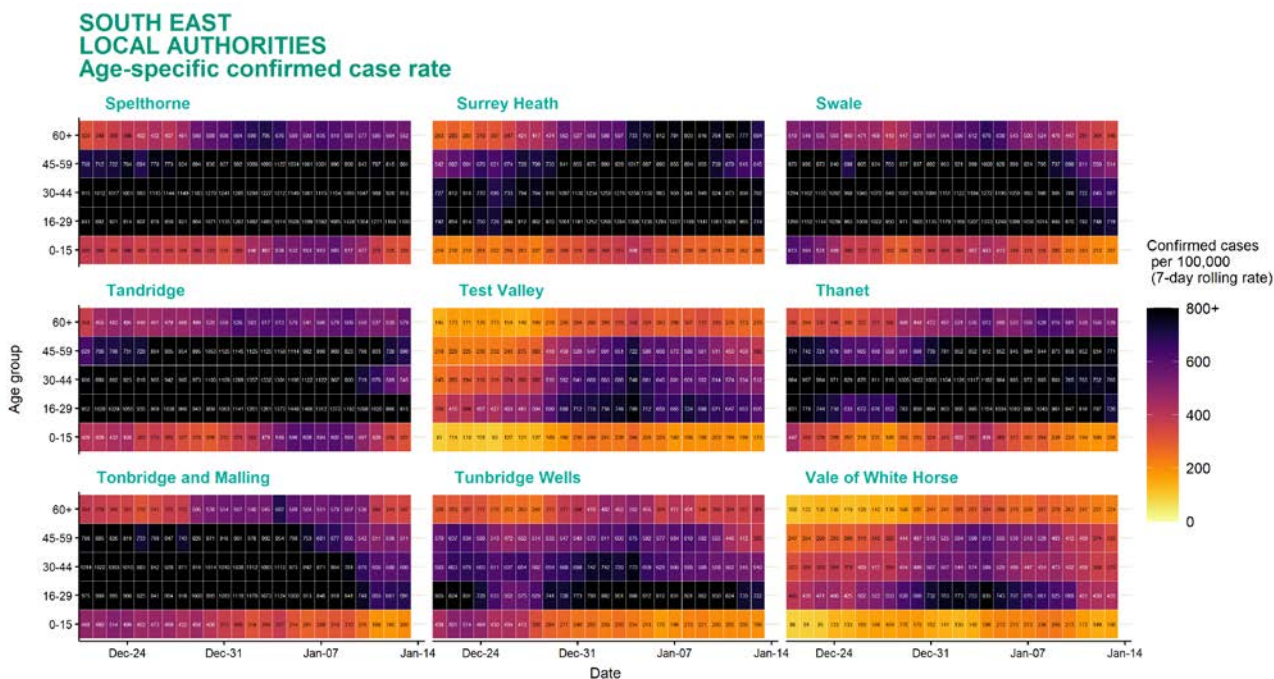
Age-stratified heatmap of weekly case rate by local authority for South East : 21 Dec to 13 Jan 2021



Source: Case data from SGSS. Produced by Outbreak Surveillance Team, PHE

Contains National Statistics data Â© Crown copyright and database right 2020

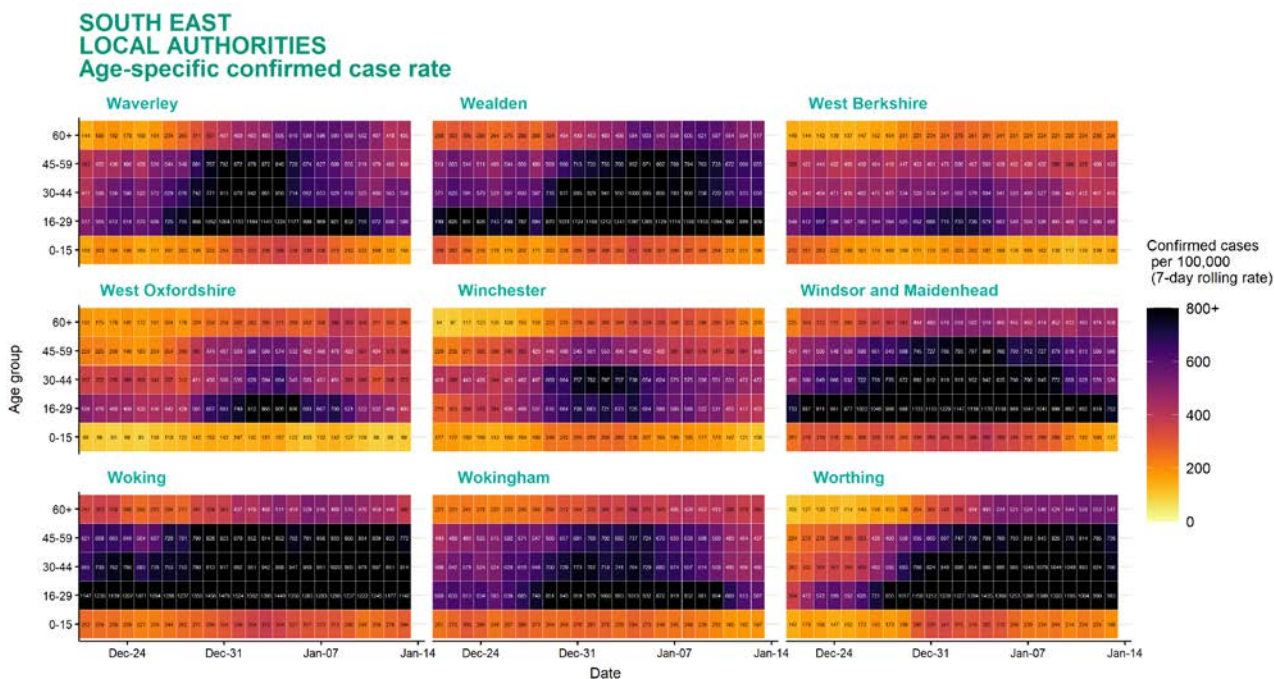
Age-stratified heatmap of weekly case rate by local authority for South East : 21 Dec to 13 Jan 2021



Source: Case data from SGSS. Produced by Outbreak Surveillance Team, PHE

Contains National Statistics data Â© Crown copyright and database right 2020

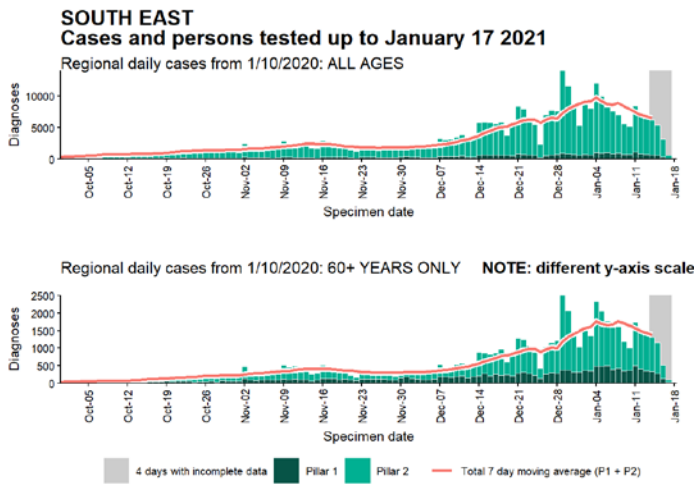
Age-stratified heatmap of weekly case rate by local authority for South East : 21 Dec to 13 Jan 2021



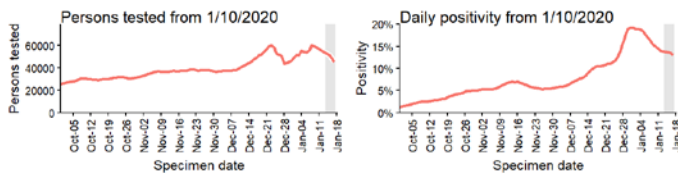
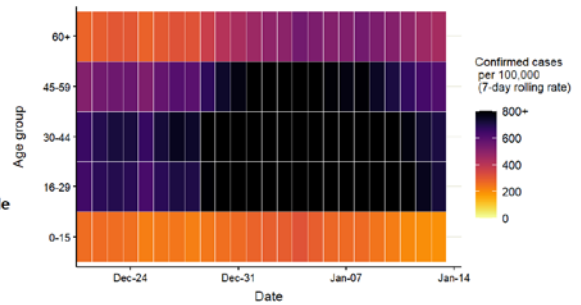
Source: Case data from SGSS. Produced by Outbreak Surveillance Team, PHE

Contains National Statistics data Â© Crown copyright and database right 2020

Regional case numbers, testing numbers and positivity, South East : 01 Oct to 17 Jan 2021

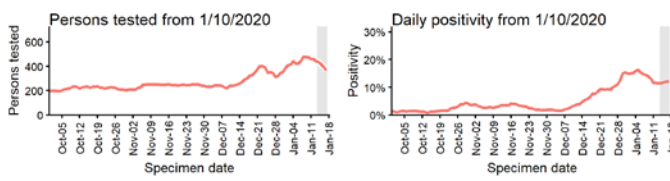
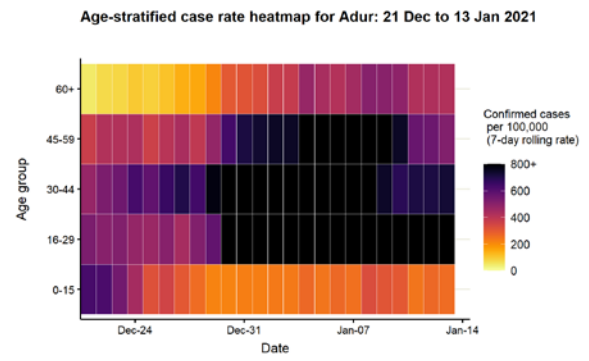
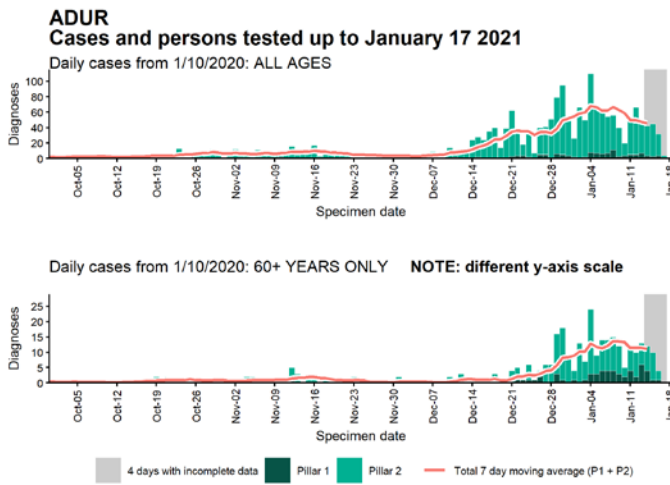


Regional age-stratified case rate heatmap for South East: 21 Dec to 13 Jan 2021



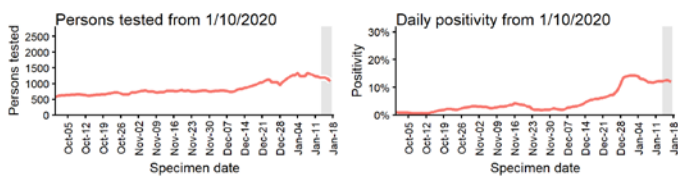
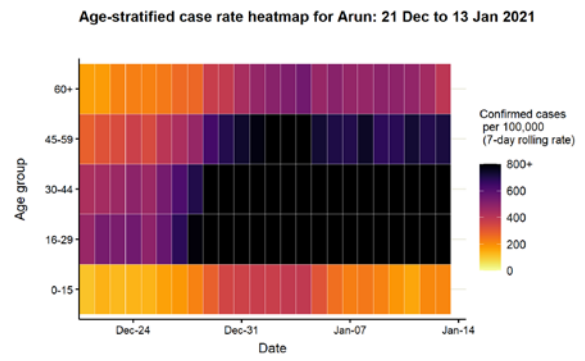
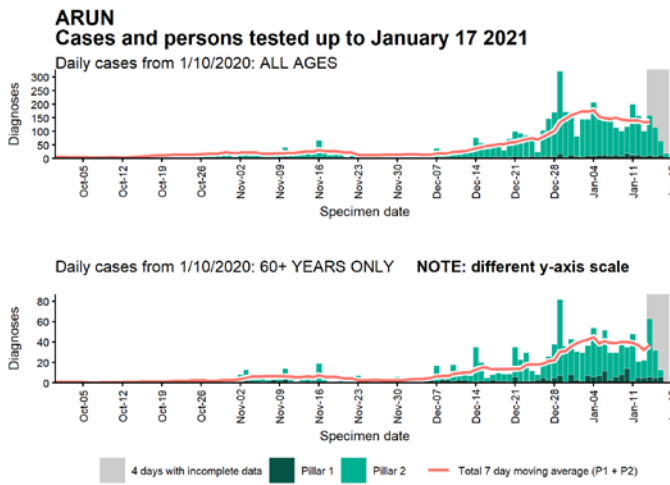
Data from SGSS. Produced by Outbreak Surveillance Team, PHE

Case numbers, testing numbers and positivity, Adur : 01 Oct to 17 Jan 2021



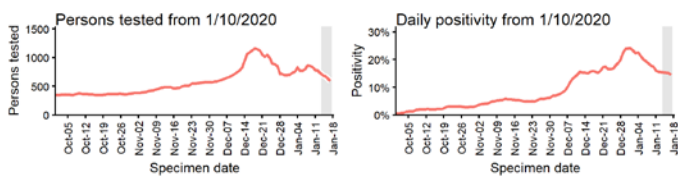
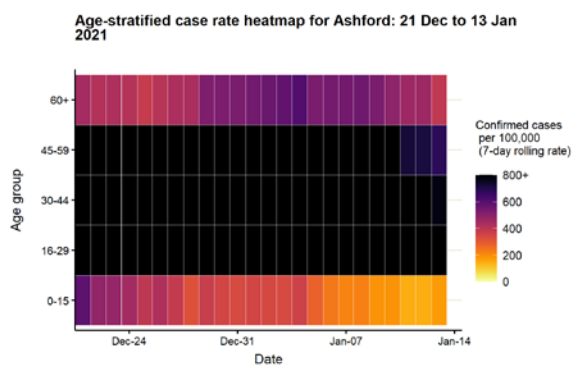
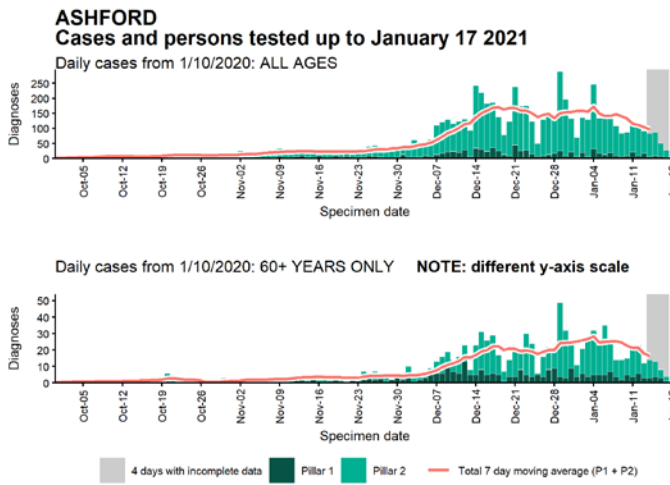
Data from SGSS. Produced by Outbreak Surveillance Team, PHE

Case numbers, testing numbers and positivity, Arun : 01 Oct to 17 Jan 2021



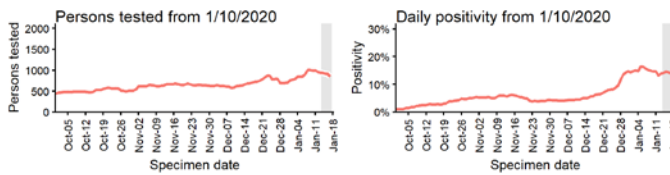
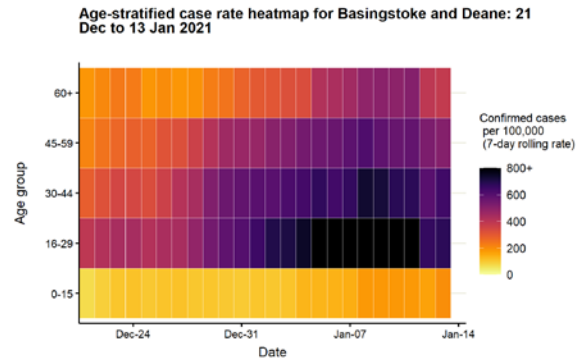
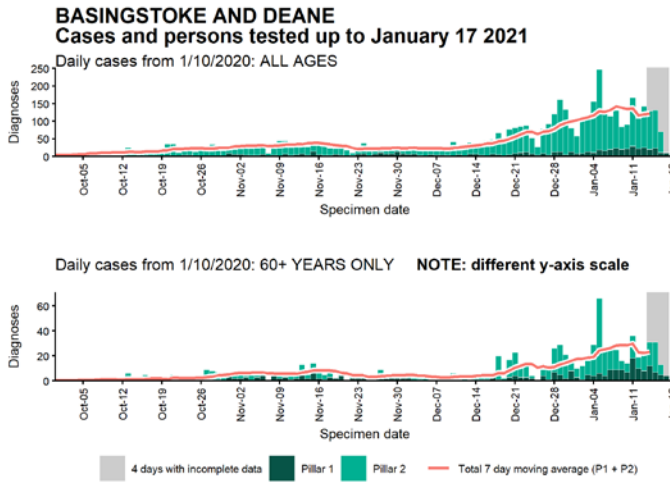
Data from SGSS. Produced by Outbreak Surveillance Team, PHE

Case numbers, testing numbers and positivity, Ashford : 01 Oct to 17 Jan 2021



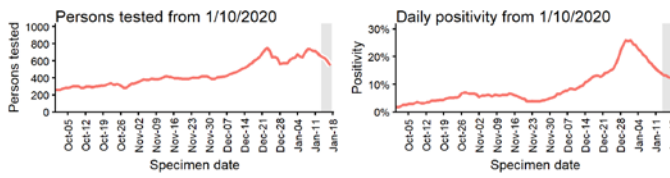
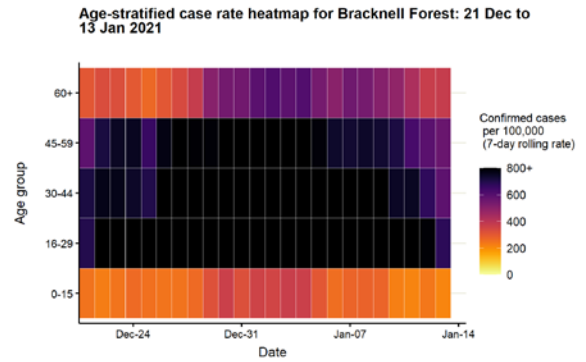
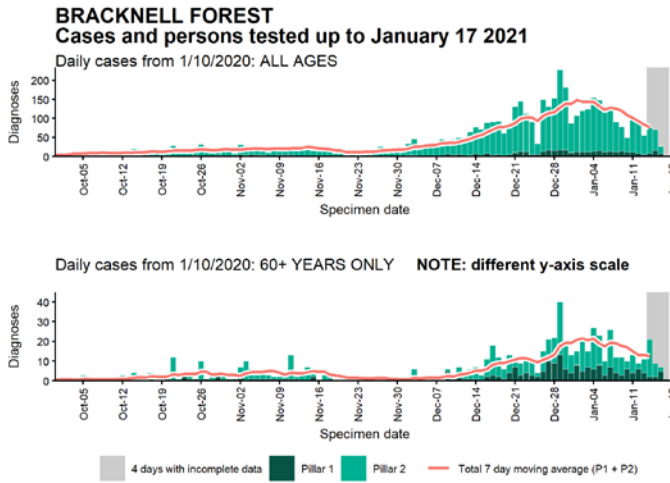
Data from SGSS. Produced by Outbreak Surveillance Team, PHE

Case numbers, testing numbers and positivity, Basingstoke and Deane : 01 Oct to 17 Jan 2021



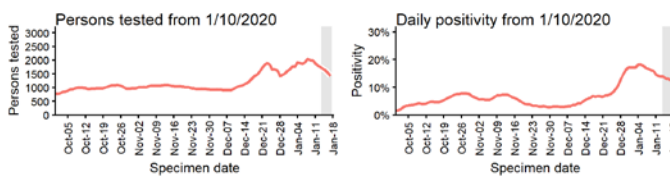
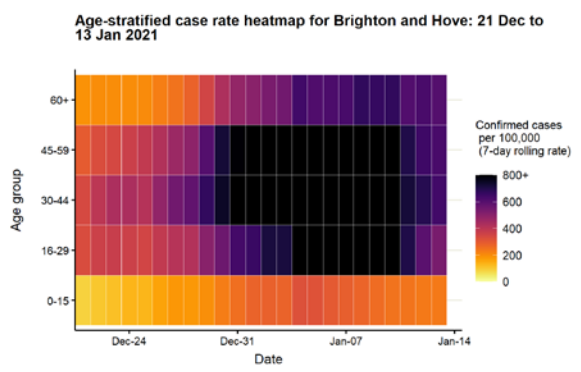
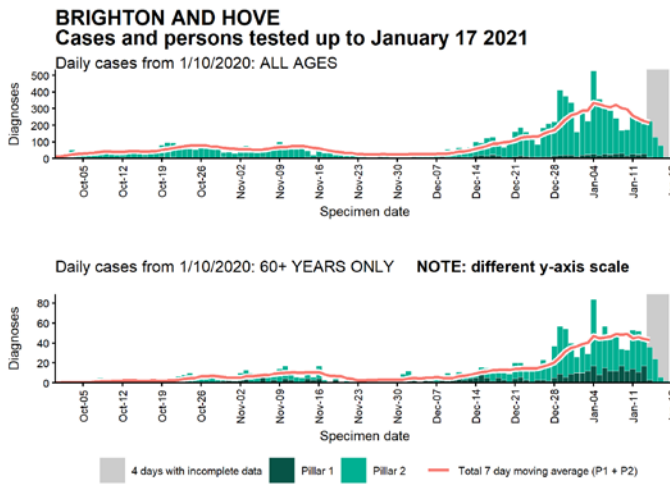
Data from SGSS. Produced by Outbreak Surveillance Team, PHE

Case numbers, testing numbers and positivity, Bracknell Forest : 01 Oct to 17 Jan 2021



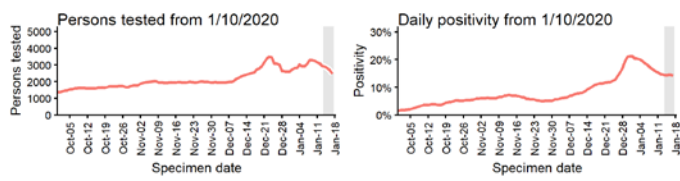
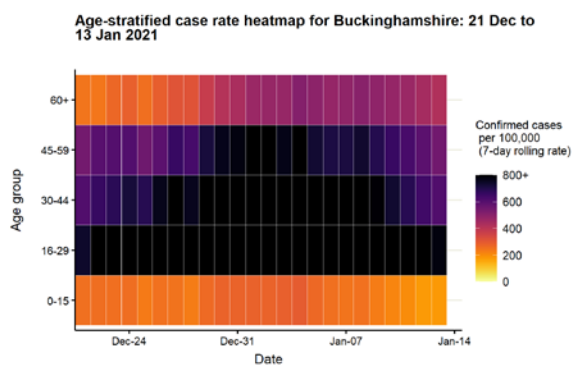
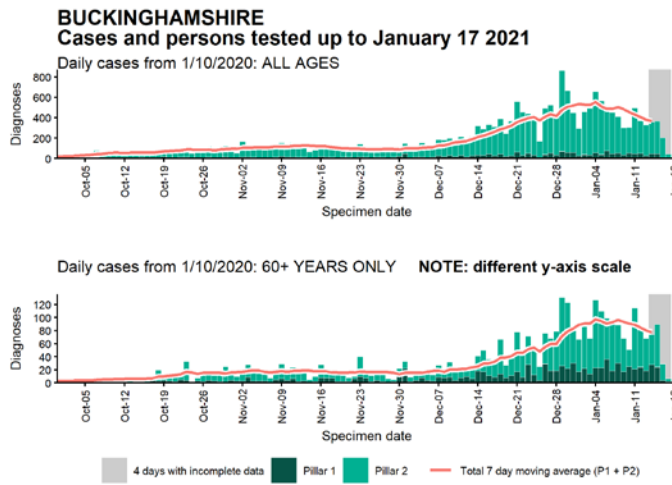
Data from SGSS. Produced by Outbreak Surveillance Team, PHE

Case numbers, testing numbers and positivity, Brighton and Hove : 01 Oct to 17 Jan 2021



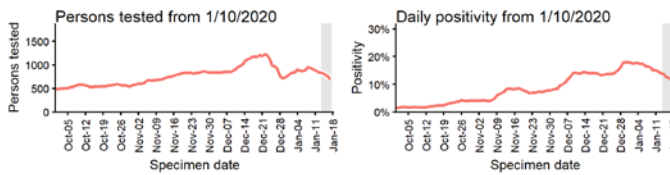
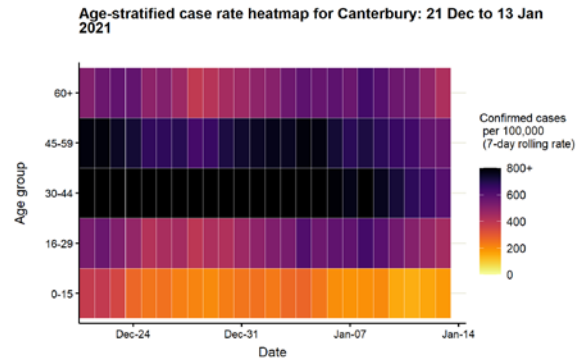
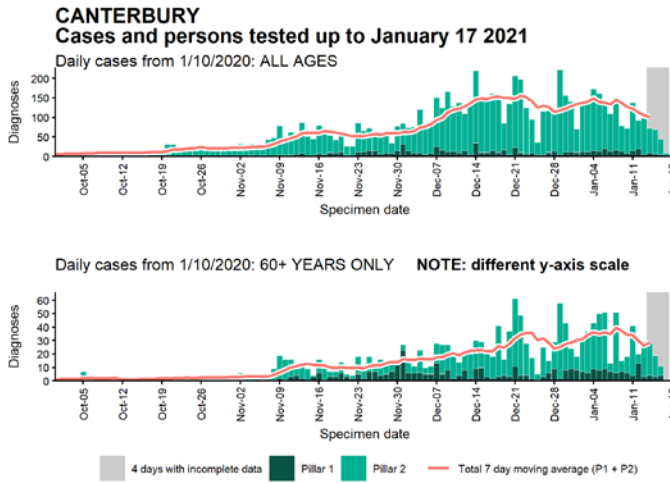
Data from SGSS. Produced by Outbreak Surveillance Team, PHE

Case numbers, testing numbers and positivity, Buckinghamshire : 01 Oct to 17 Jan 2021



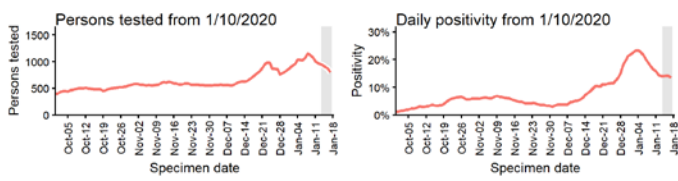
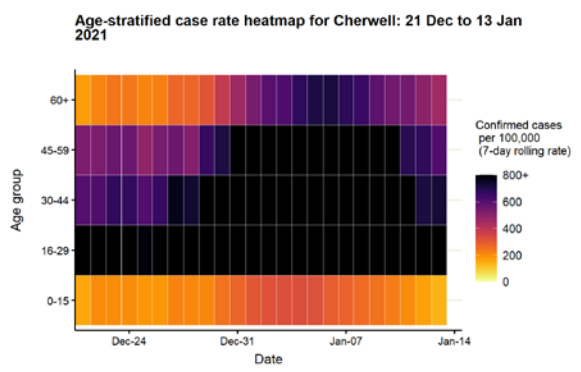
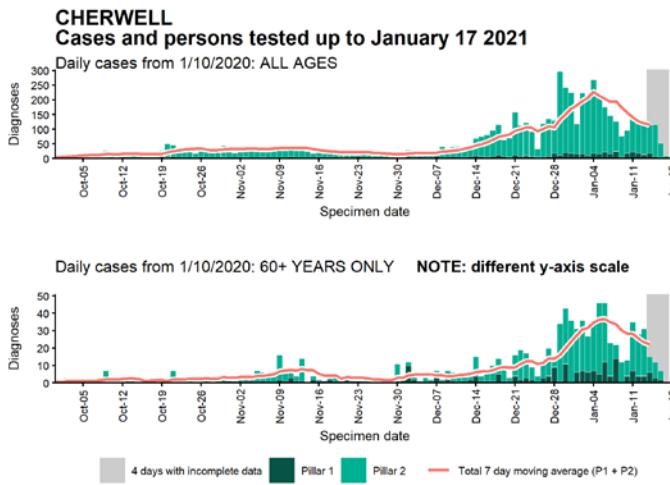
Data from SGSS. Produced by Outbreak Surveillance Team, PHE

Case numbers, testing numbers and positivity, Canterbury : 01 Oct to 17 Jan 2021



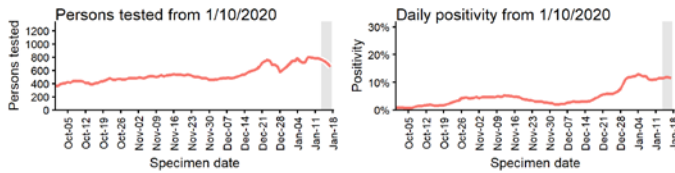
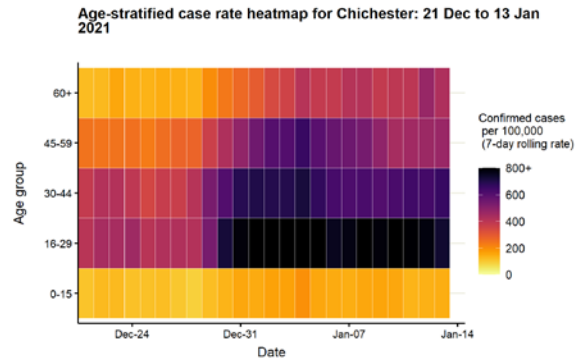
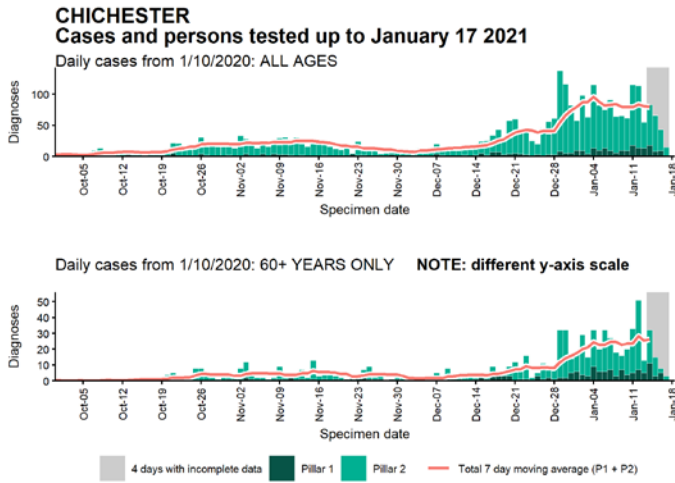
Data from SGSS. Produced by Outbreak Surveillance Team, PHE

Case numbers, testing numbers and positivity, Cherwell : 01 Oct to 17 Jan 2021



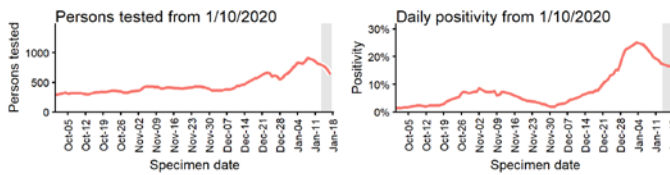
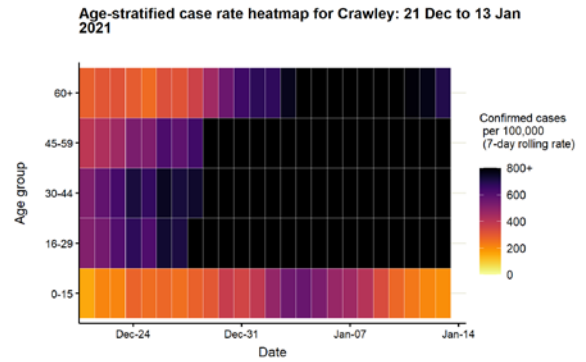
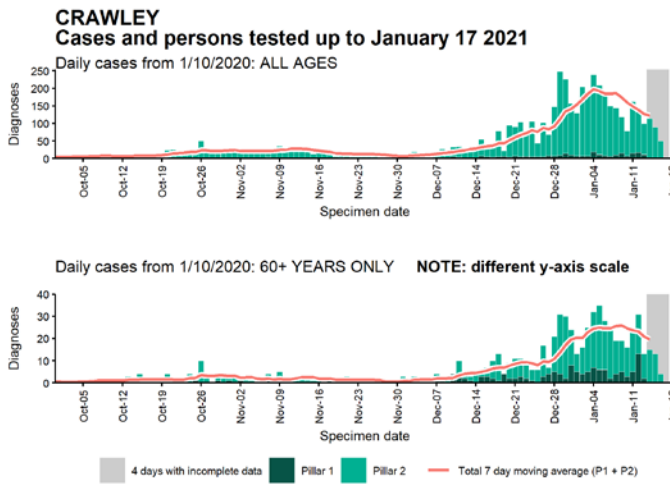
Data from SGSS. Produced by Outbreak Surveillance Team, PHE

Case numbers, testing numbers and positivity, Chichester : 01 Oct to 17 Jan 2021



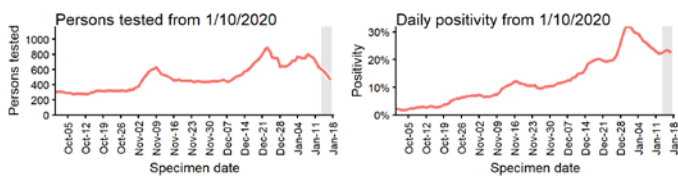
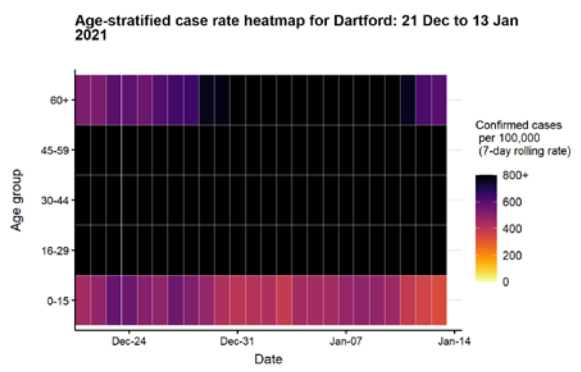
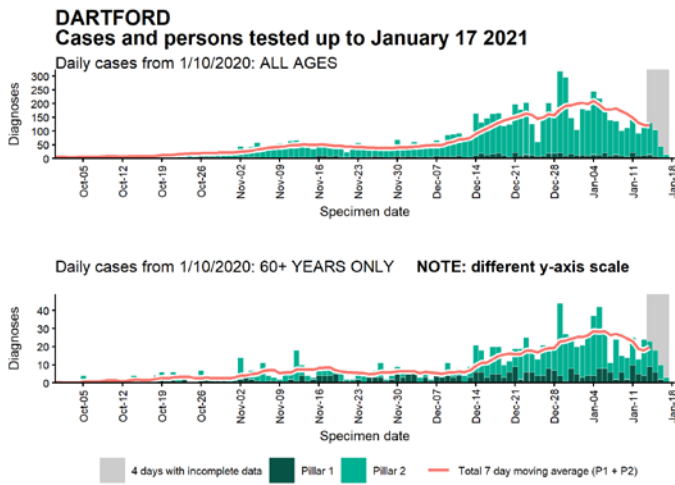
Data from SGSS. Produced by Outbreak Surveillance Team, PHE

Case numbers, testing numbers and positivity, Crawley : 01 Oct to 17 Jan 2021



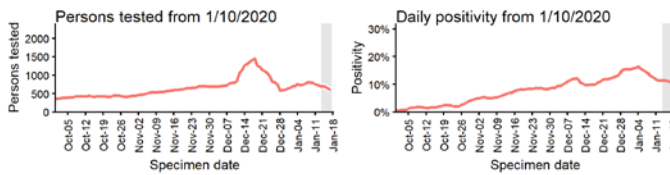
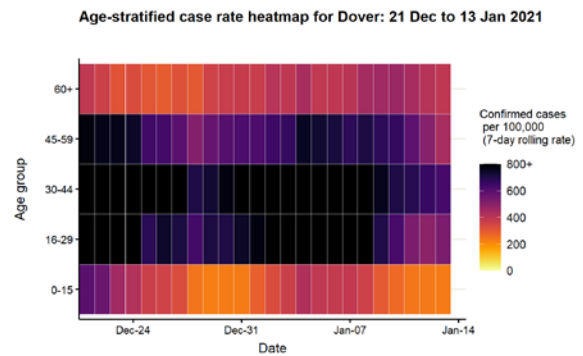
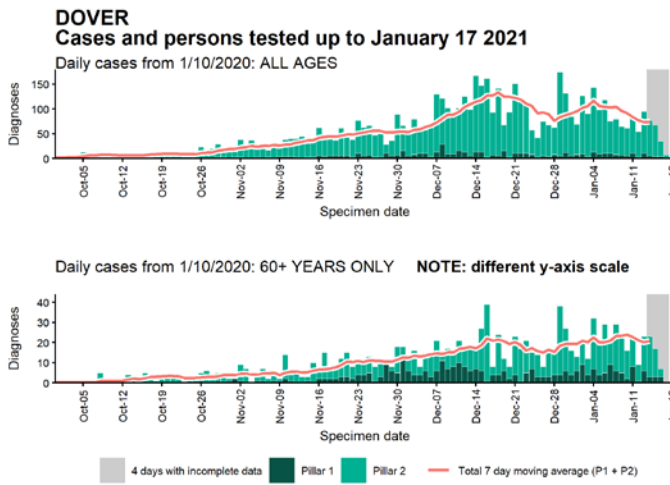
Data from SGSS. Produced by Outbreak Surveillance Team, PHE

Case numbers, testing numbers and positivity, Dartford : 01 Oct to 17 Jan 2021



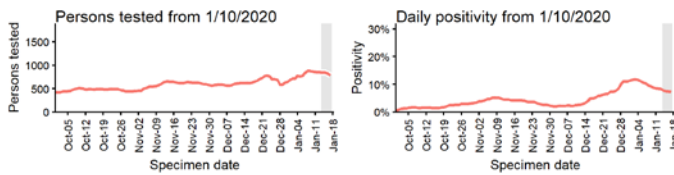
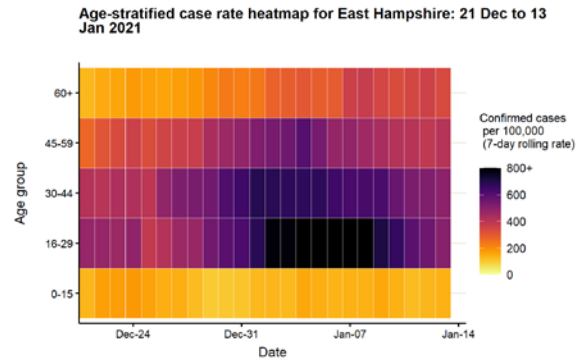
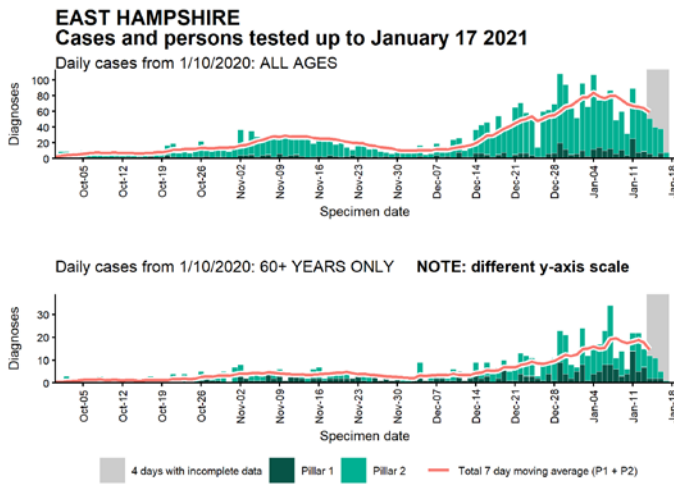
Data from SGSS. Produced by Outbreak Surveillance Team, PHE

Case numbers, testing numbers and positivity, Dover : 01 Oct to 17 Jan 2021



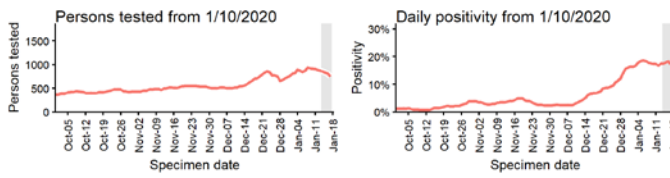
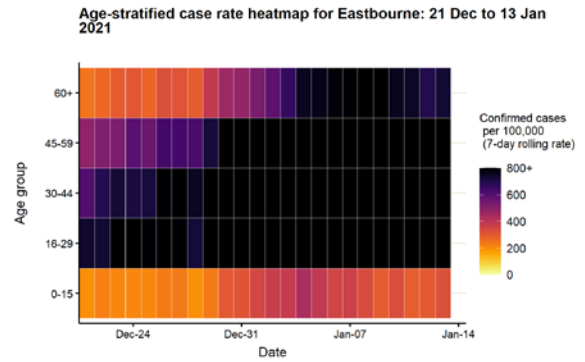
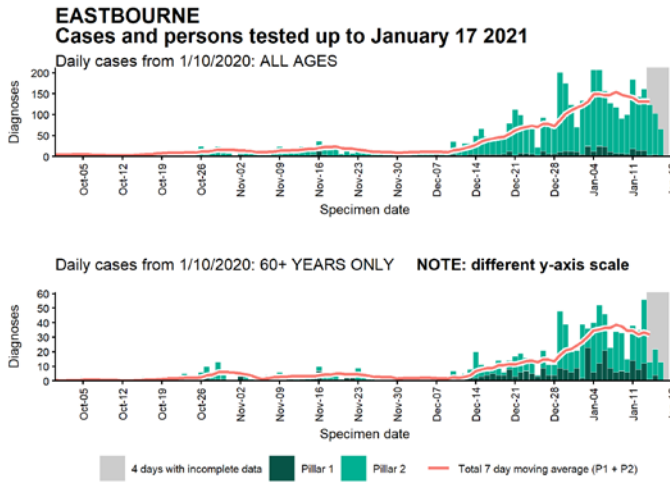
Data from SGSS. Produced by Outbreak Surveillance Team, PHE

Case numbers, testing numbers and positivity, East Hampshire : 01 Oct to 17 Jan 2021



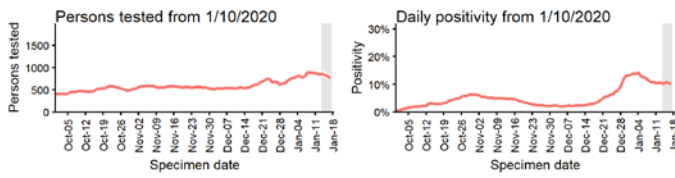
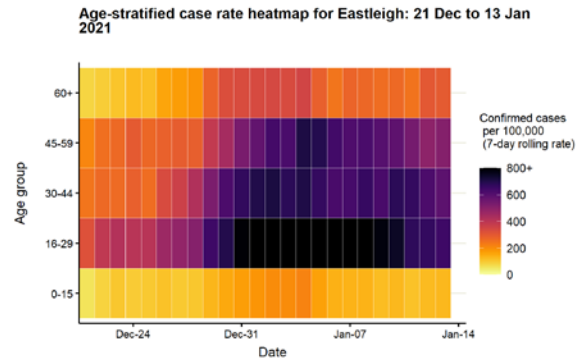
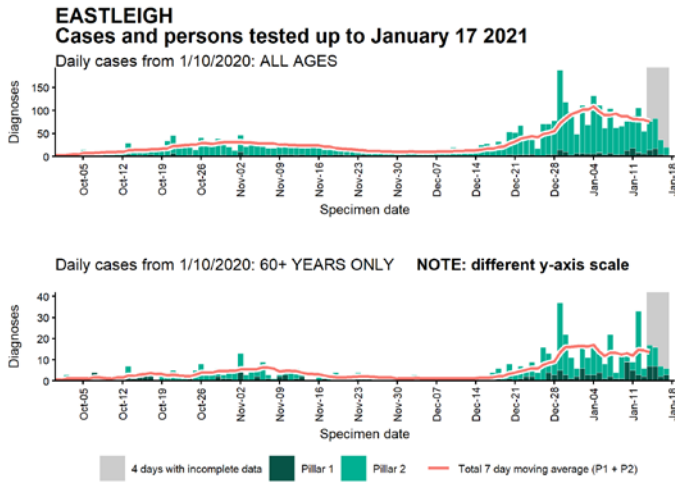
Data from SGSS. Produced by Outbreak Surveillance Team, PHE

Case numbers, testing numbers and positivity, Eastbourne : 01 Oct to 17 Jan 2021



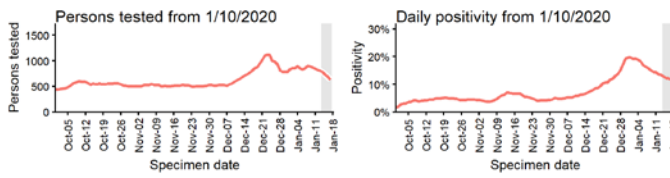
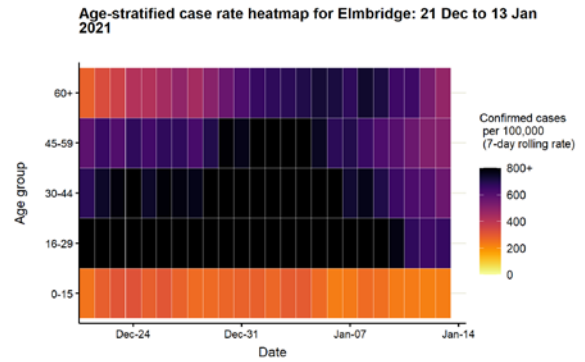
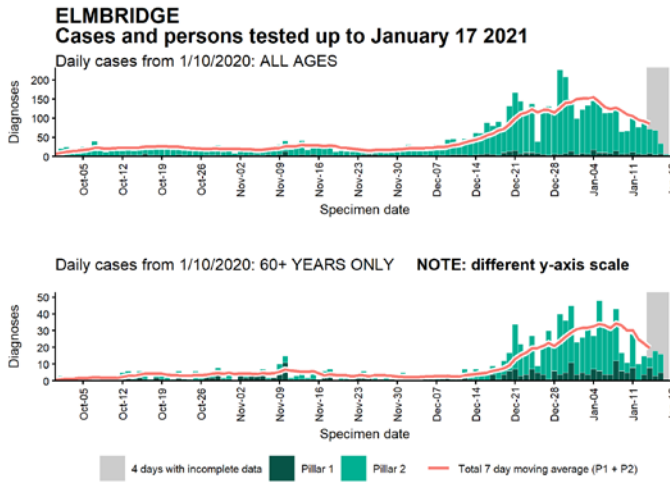
Data from SGSS. Produced by Outbreak Surveillance Team, PHE

Case numbers, testing numbers and positivity, Eastleigh : 01 Oct to 17 Jan 2021



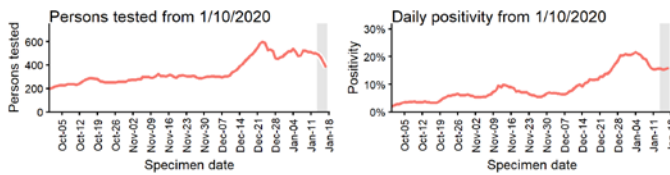
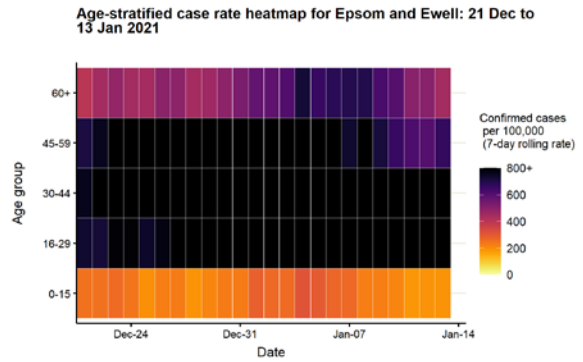
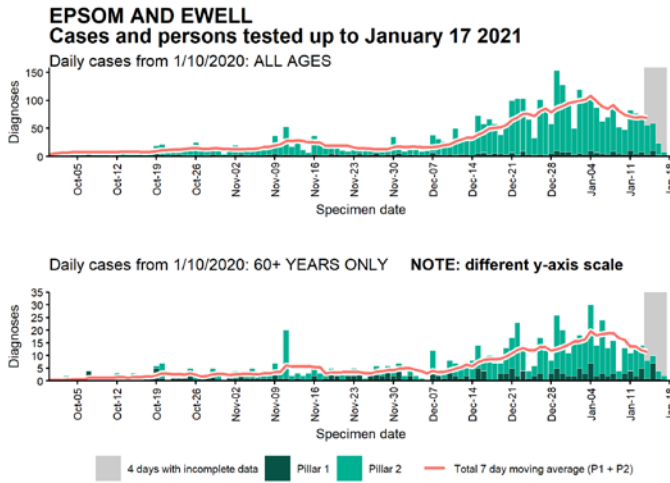
Data from SGSS. Produced by Outbreak Surveillance Team, PHE

Case numbers, testing numbers and positivity, Elmbridge : 01 Oct to 17 Jan 2021



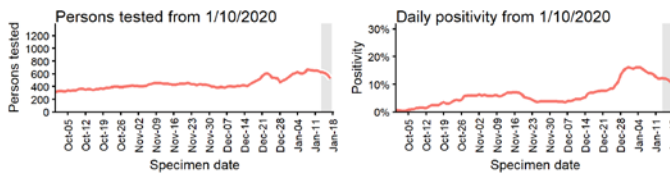
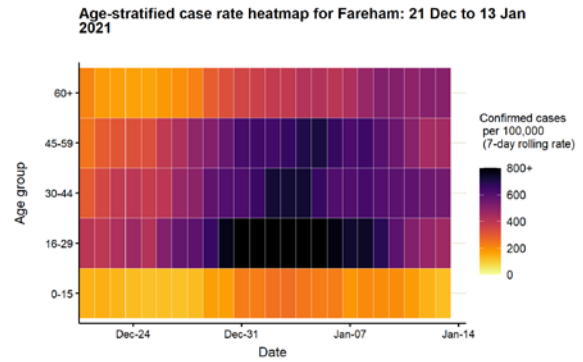
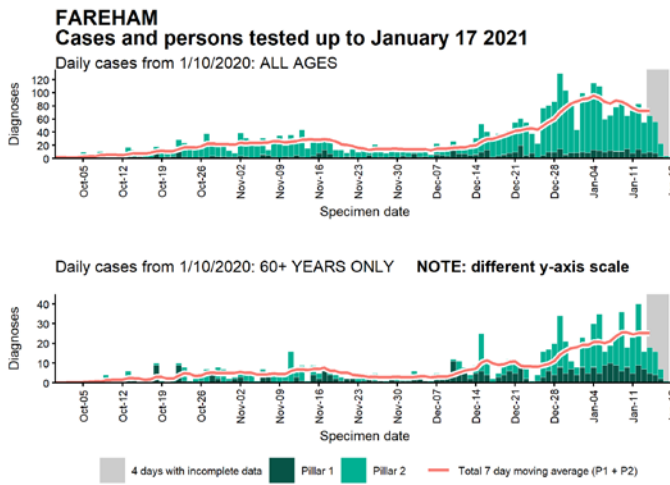
Data from SGSS. Produced by Outbreak Surveillance Team, PHE

Case numbers, testing numbers and positivity, Epsom and Ewell : 01 Oct to 17 Jan 2021



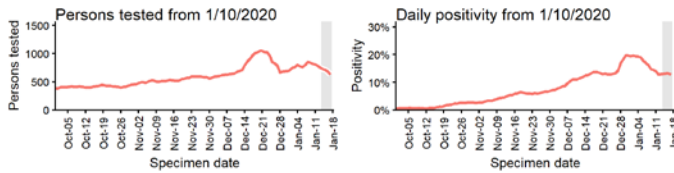
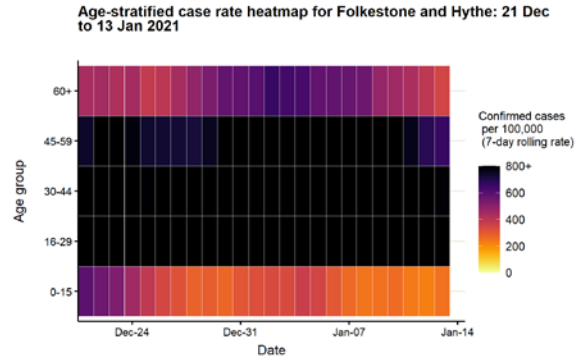
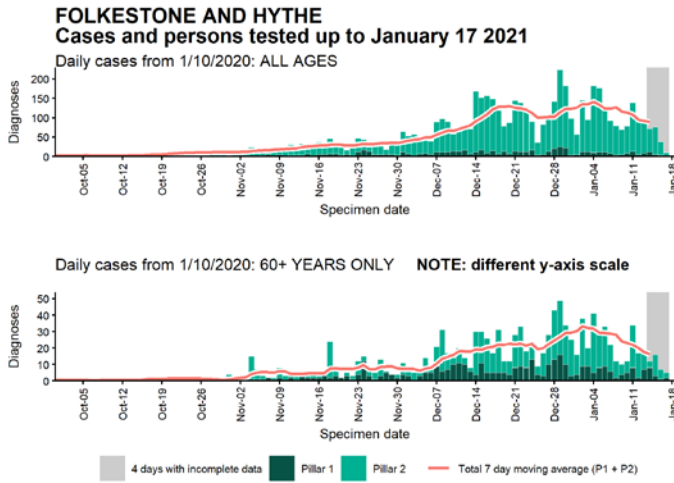
Data from SGSS. Produced by Outbreak Surveillance Team, PHE

Case numbers, testing numbers and positivity, Fareham : 01 Oct to 17 Jan 2021



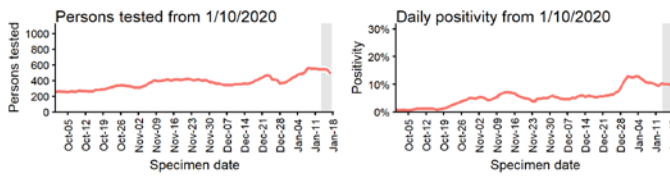
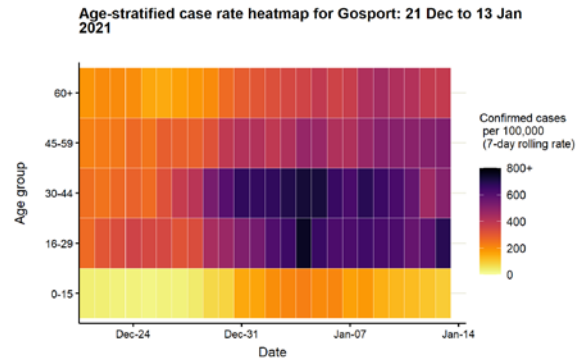
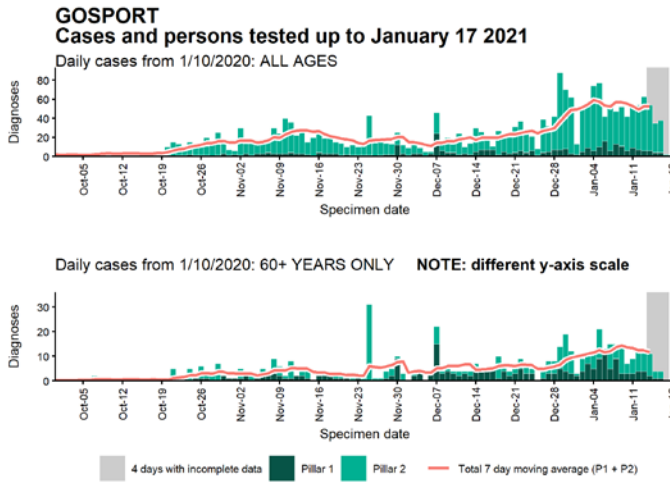
Data from SGSS. Produced by Outbreak Surveillance Team, PHE

Case numbers, testing numbers and positivity, Folkestone and Hythe : 01 Oct to 17 Jan 2021



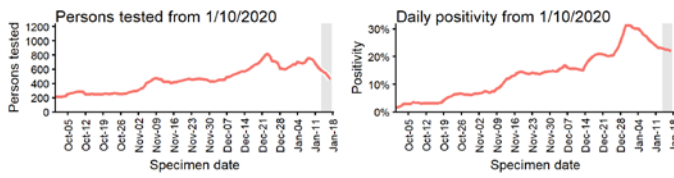
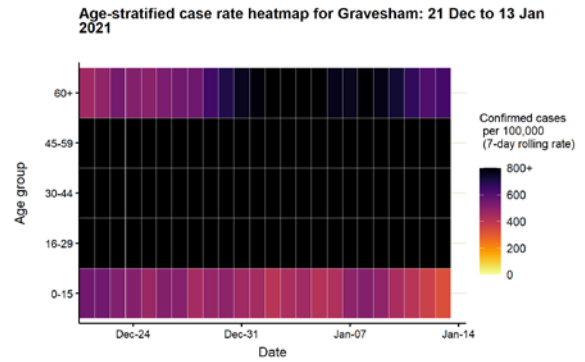
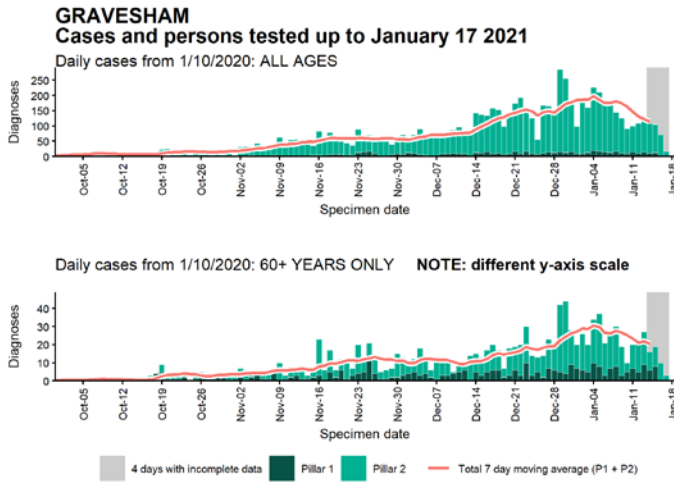
Data from SGSS. Produced by Outbreak Surveillance Team, PHE

Case numbers, testing numbers and positivity, Gosport : 01 Oct to 17 Jan 2021



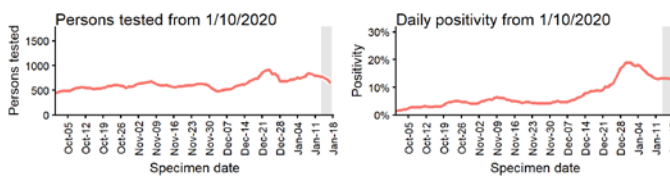
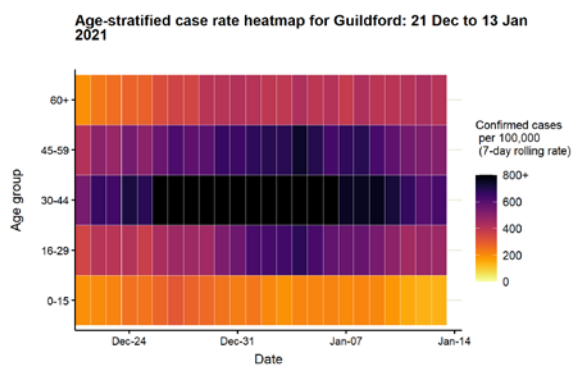
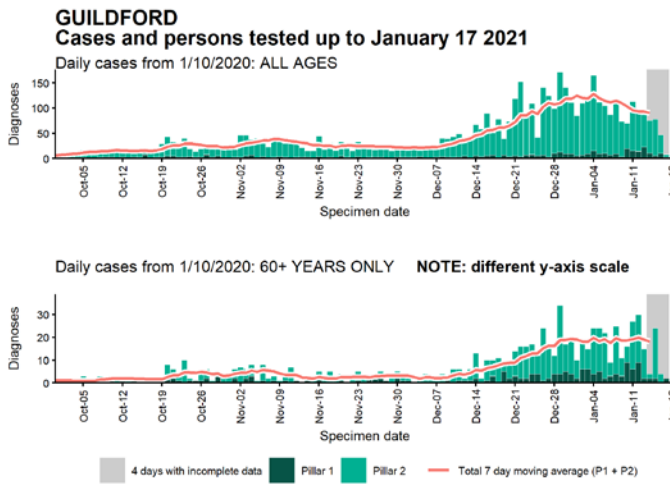
Data from SGSS. Produced by Outbreak Surveillance Team, PHE

Case numbers, testing numbers and positivity, Gravesham : 01 Oct to 17 Jan 2021



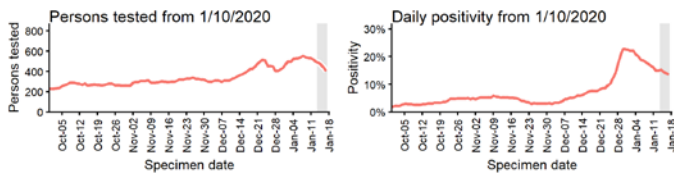
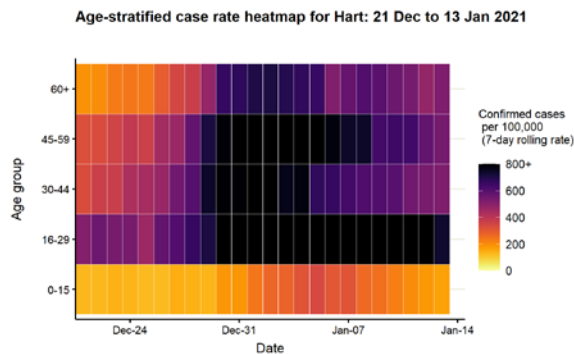
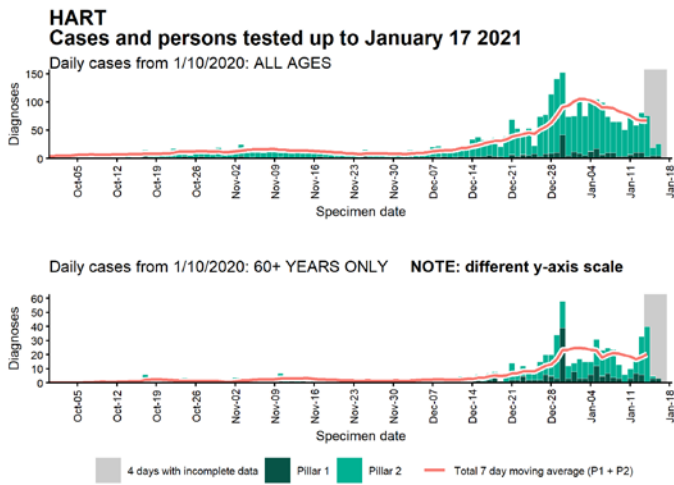
Data from SGSS. Produced by Outbreak Surveillance Team, PHE

Case numbers, testing numbers and positivity, Guildford : 01 Oct to 17 Jan 2021



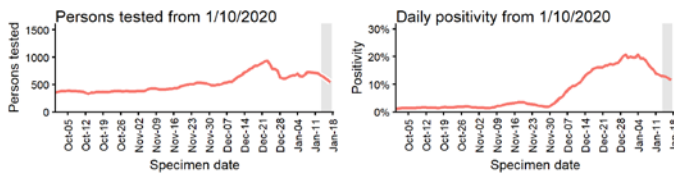
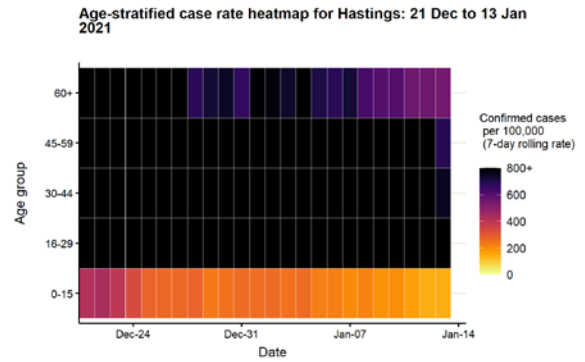
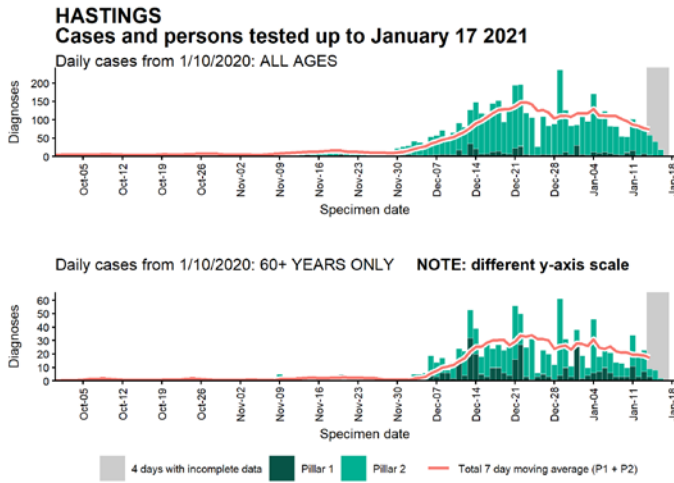
Data from SGSS. Produced by Outbreak Surveillance Team, PHE

Case numbers, testing numbers and positivity, Hart : 01 Oct to 17 Jan 2021



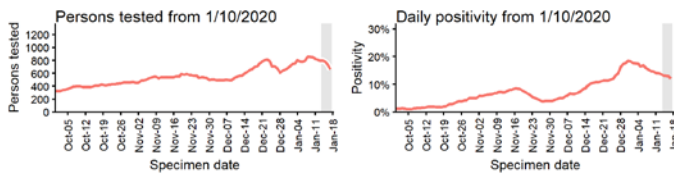
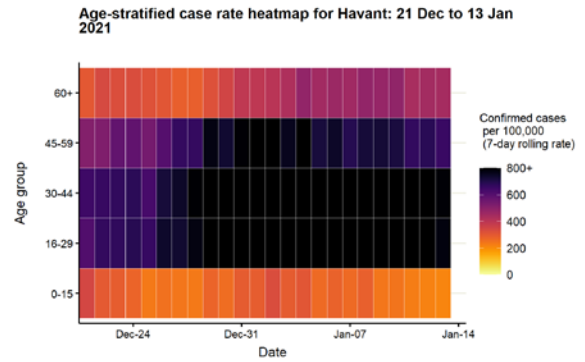
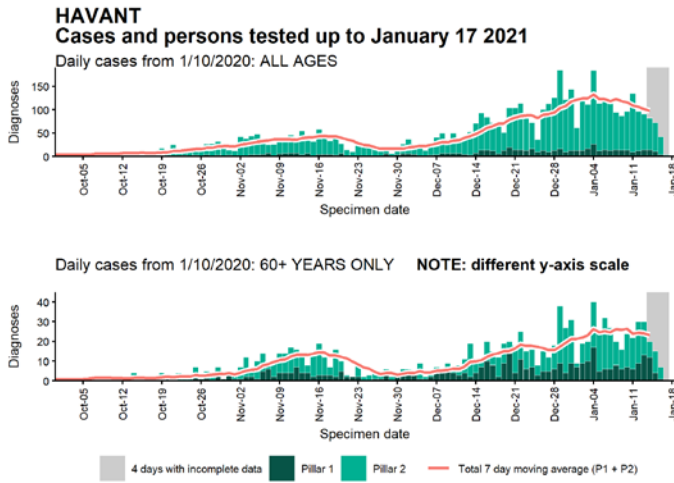
Data from SGSS. Produced by Outbreak Surveillance Team, PHE

Case numbers, testing numbers and positivity, Hastings : 01 Oct to 17 Jan 2021



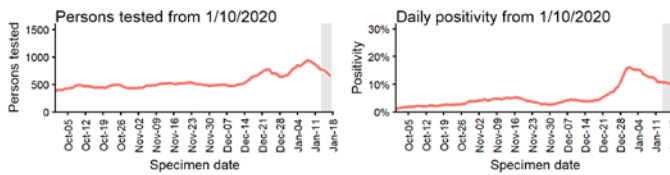
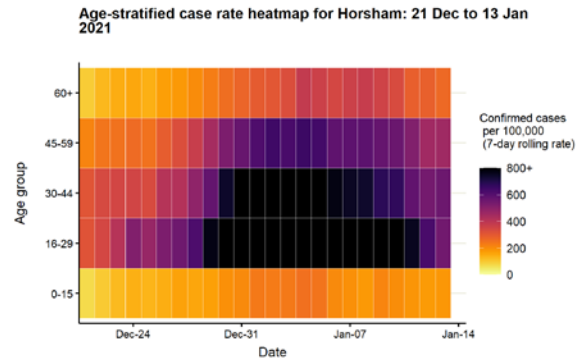
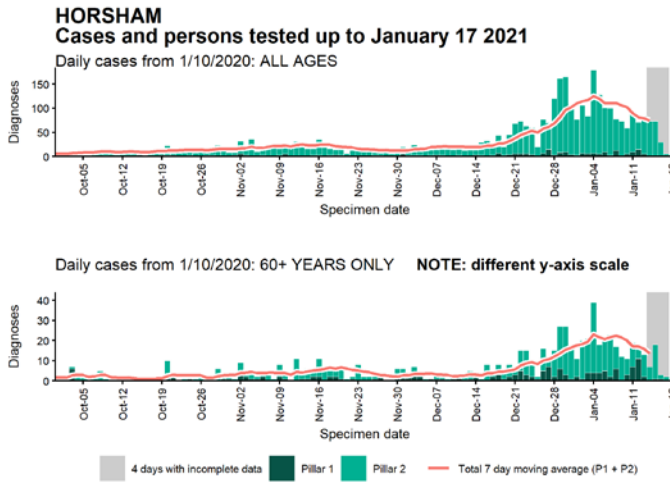
Data from SGSS. Produced by Outbreak Surveillance Team, PHE

Case numbers, testing numbers and positivity, Havant : 01 Oct to 17 Jan 2021



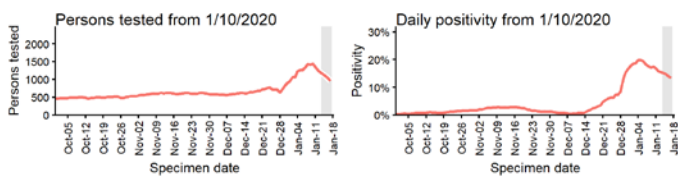
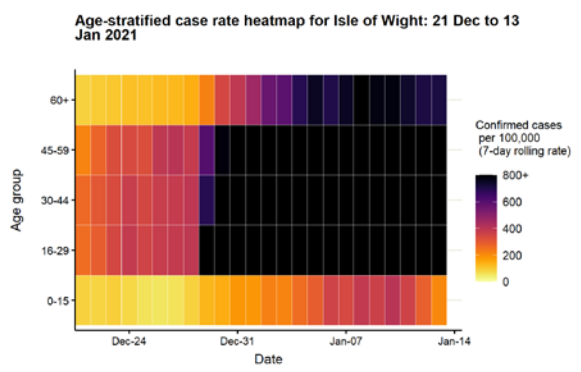
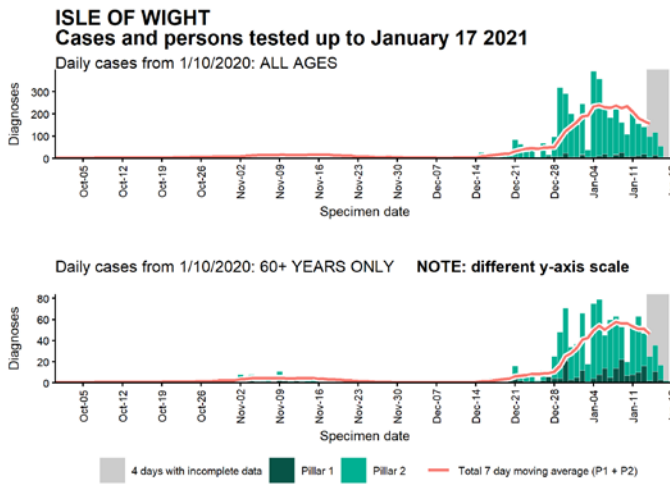
Data from SGSS. Produced by Outbreak Surveillance Team, PHE

Case numbers, testing numbers and positivity, Horsham : 01 Oct to 17 Jan 2021



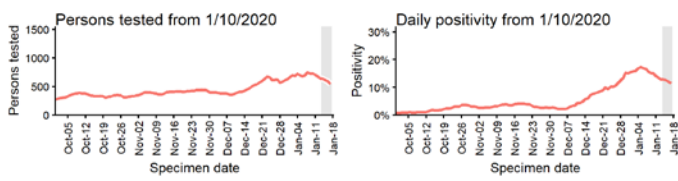
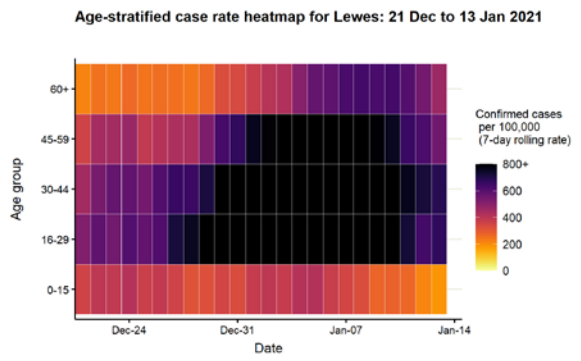
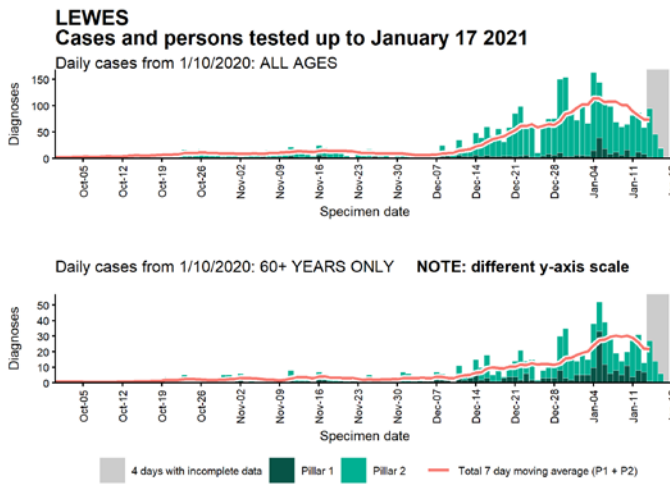
Data from SGSS. Produced by Outbreak Surveillance Team, PHE

Case numbers, testing numbers and positivity, Isle of Wight : 01 Oct to 17 Jan 2021



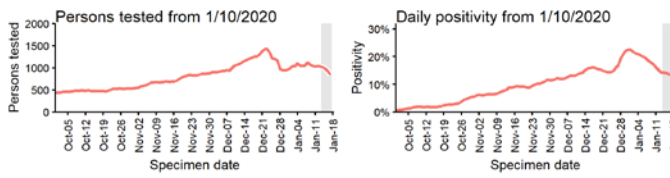
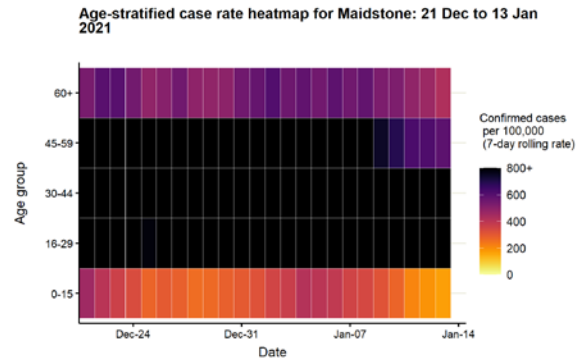
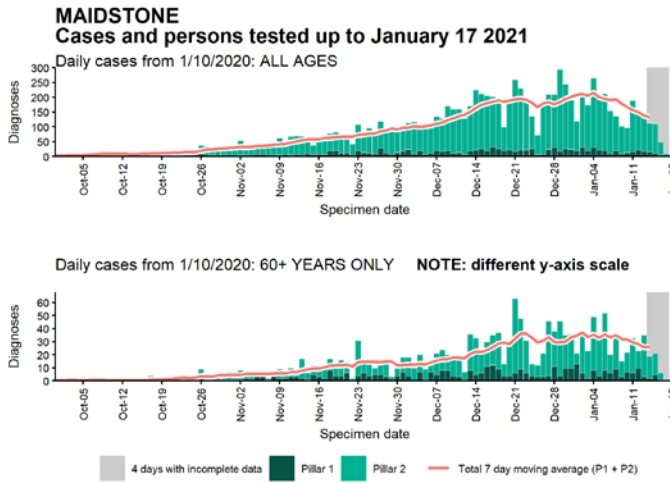
Data from SGSS. Produced by Outbreak Surveillance Team, PHE

Case numbers, testing numbers and positivity, Lewes : 01 Oct to 17 Jan 2021



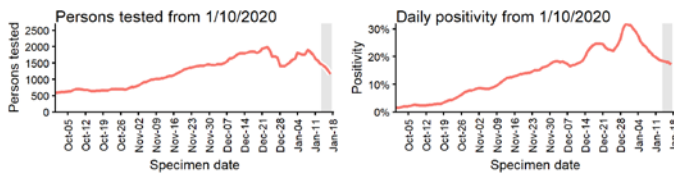
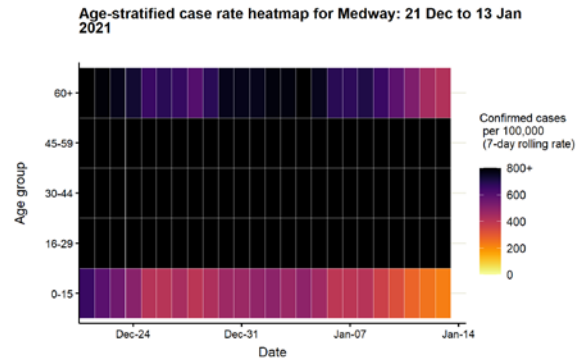
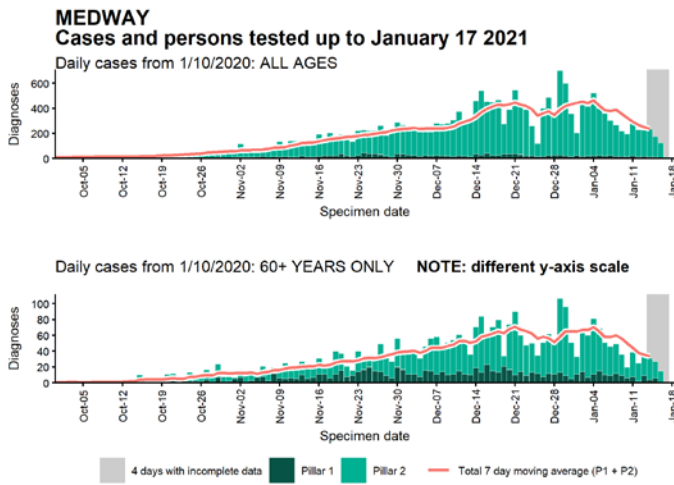
Data from SGSS. Produced by Outbreak Surveillance Team, PHE

Case numbers, testing numbers and positivity, Maidstone : 01 Oct to 17 Jan 2021



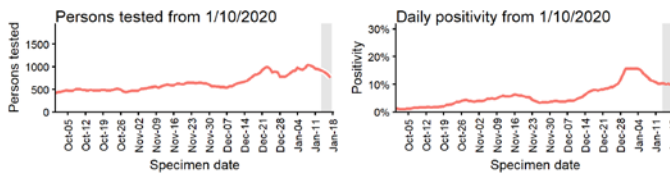
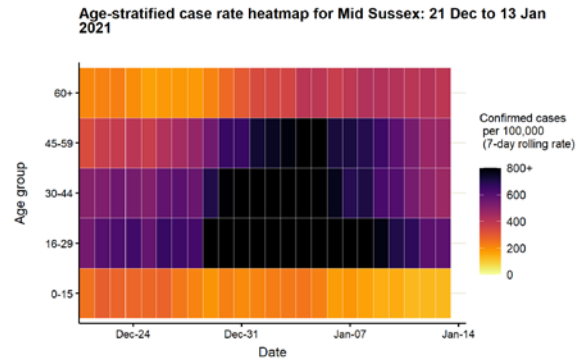
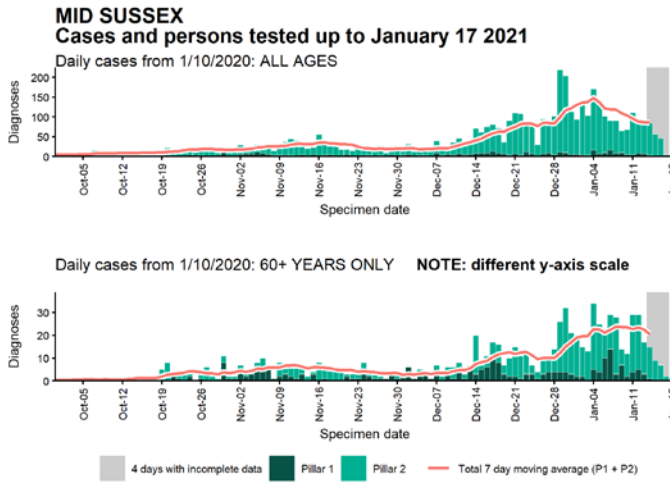
Data from SGSS. Produced by Outbreak Surveillance Team, PHE

Case numbers, testing numbers and positivity, Medway : 01 Oct to 17 Jan 2021



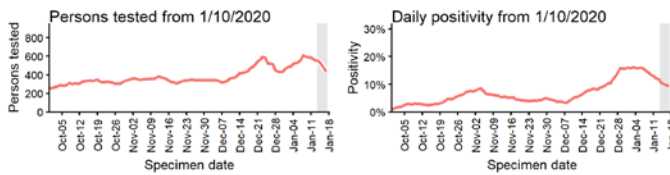
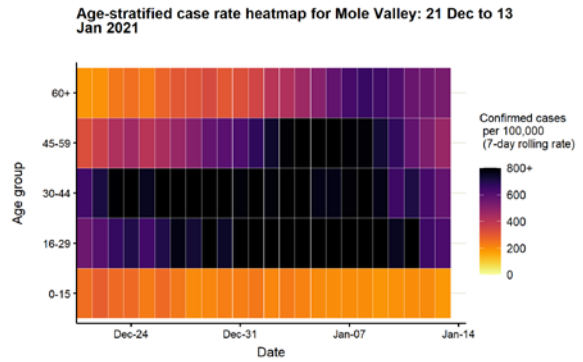
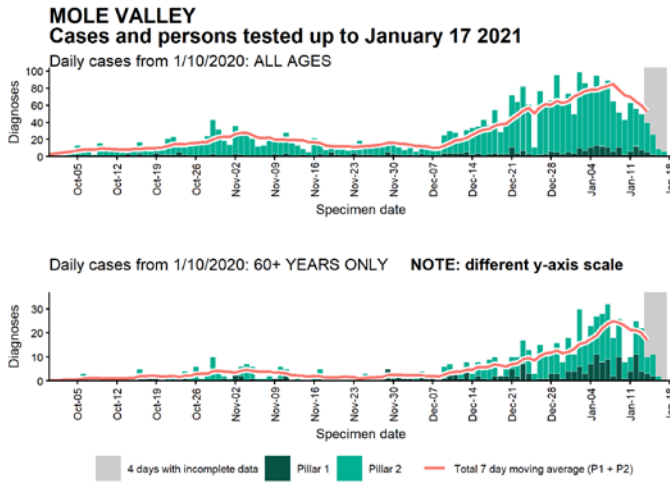
Data from SGSS. Produced by Outbreak Surveillance Team, PHE

Case numbers, testing numbers and positivity, Mid Sussex : 01 Oct to 17 Jan 2021



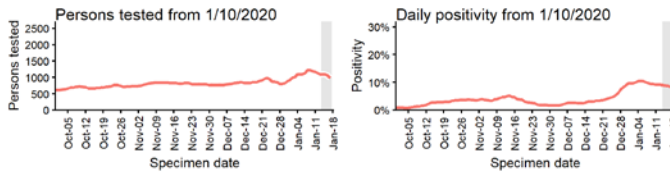
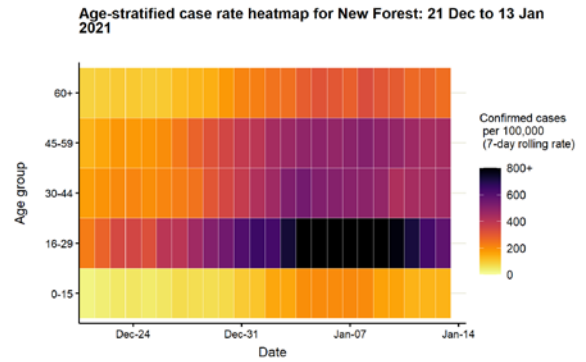
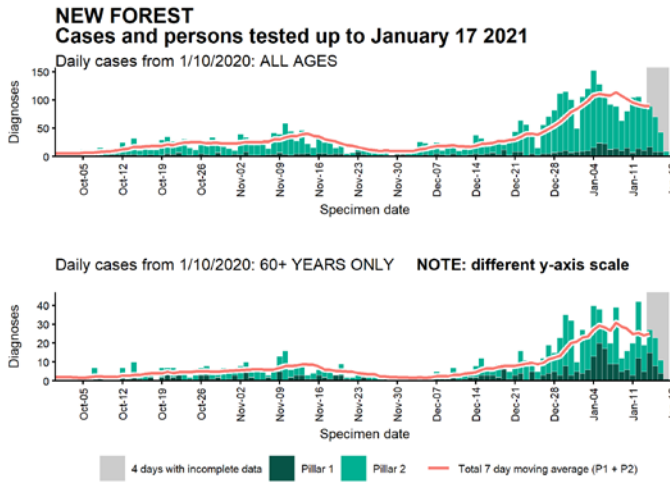
Data from SGSS. Produced by Outbreak Surveillance Team, PHE

Case numbers, testing numbers and positivity, Mole Valley : 01 Oct to 17 Jan 2021



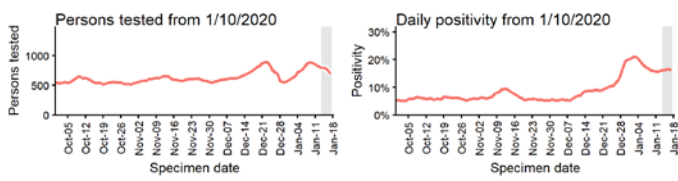
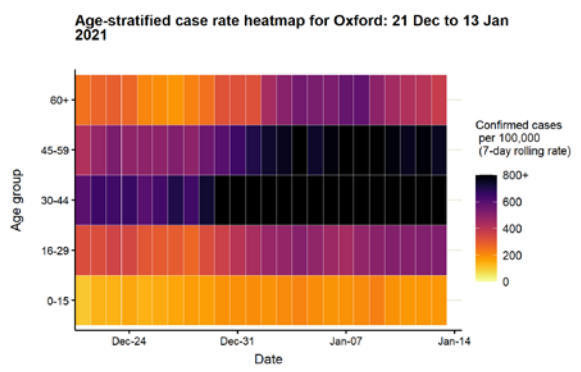
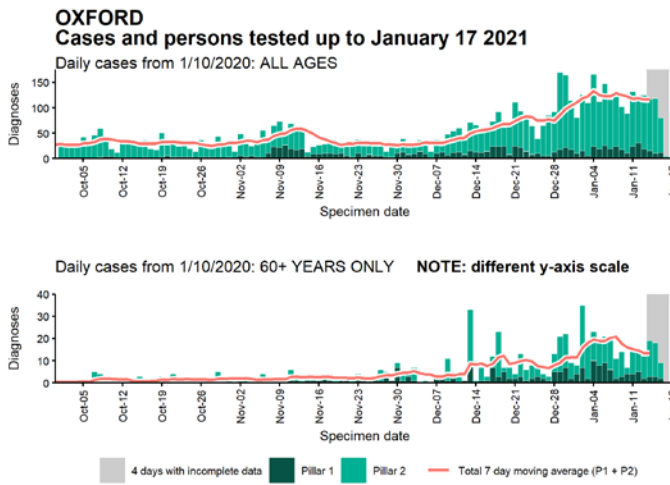
Data from SGSS. Produced by Outbreak Surveillance Team, PHE

Case numbers, testing numbers and positivity, New Forest : 01 Oct to 17 Jan 2021



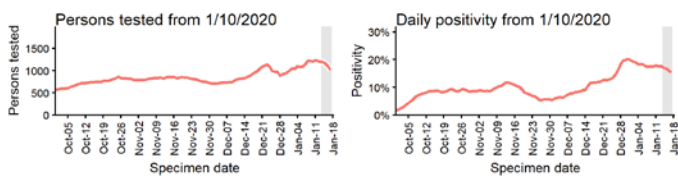
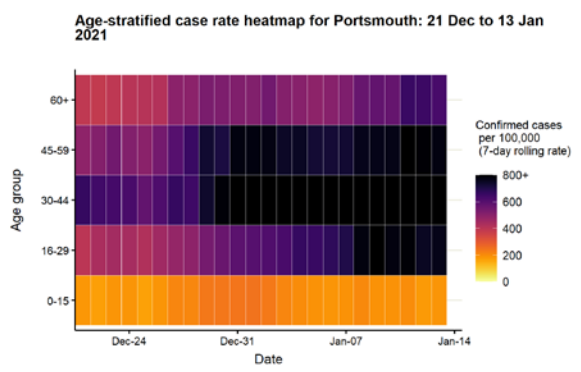
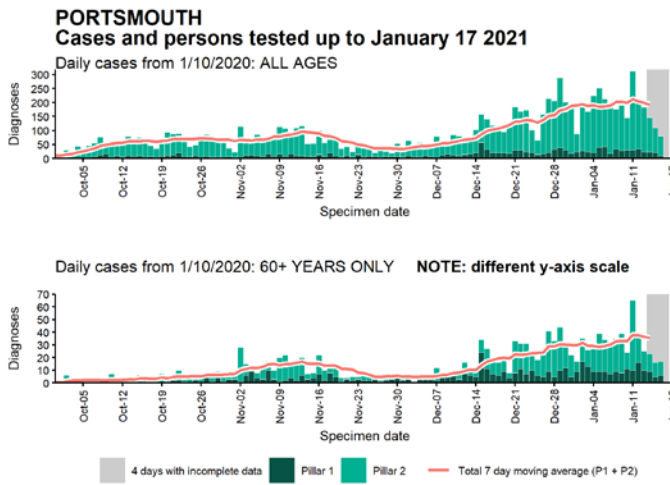
Data from SGSS. Produced by Outbreak Surveillance Team, PHE

Case numbers, testing numbers and positivity, Oxford : 01 Oct to 17 Jan 2021



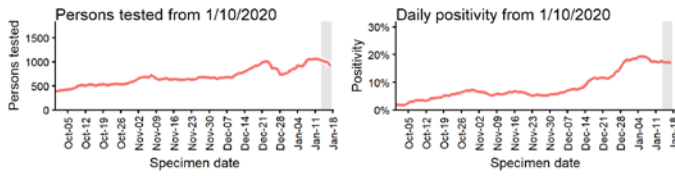
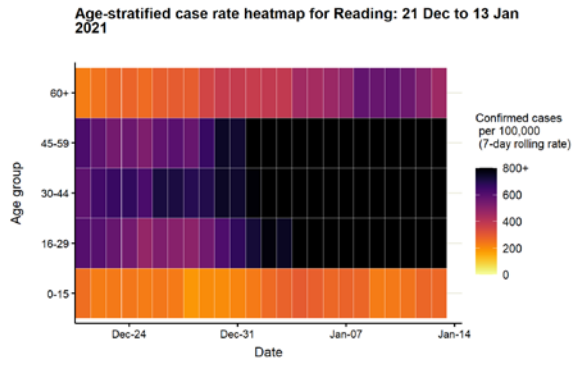
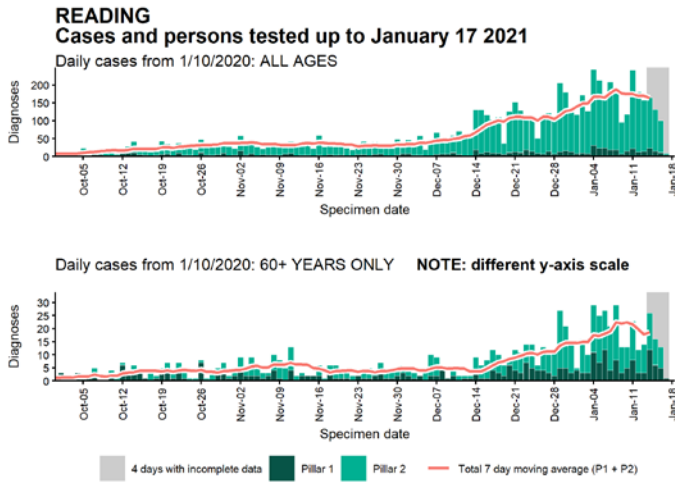
Data from SGSS. Produced by Outbreak Surveillance Team, PHE

Case numbers, testing numbers and positivity, Portsmouth : 01 Oct to 17 Jan 2021



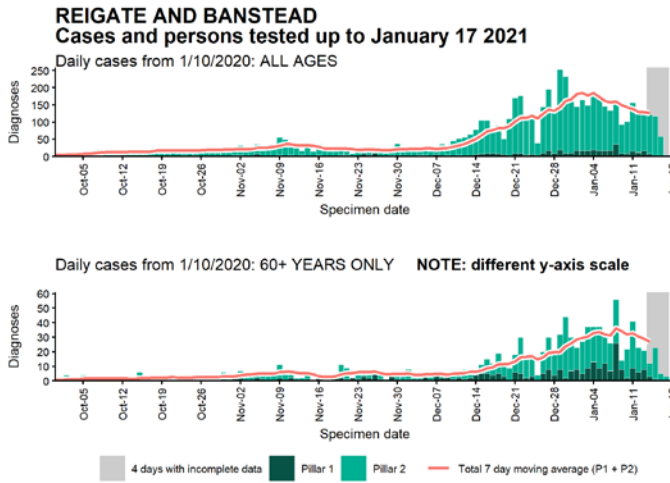
Data from SGSS. Produced by Outbreak Surveillance Team, PHE

Case numbers, testing numbers and positivity, Reading : 01 Oct to 17 Jan 2021

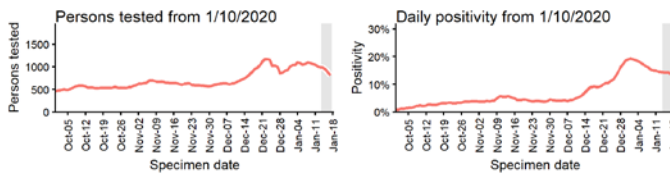
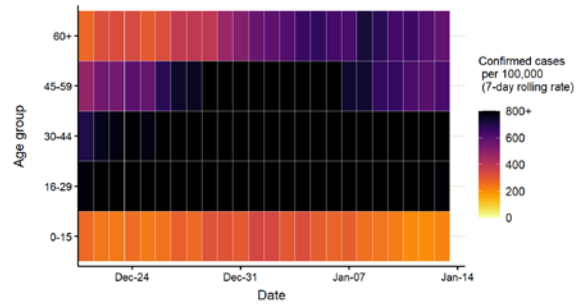


Data from SGSS. Produced by Outbreak Surveillance Team, PHE

Case numbers, testing numbers and positivity, Reigate and Banstead : 01 Oct to 17 Jan 2021

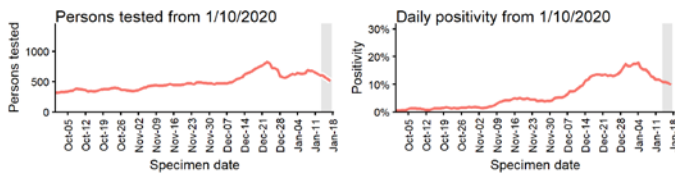
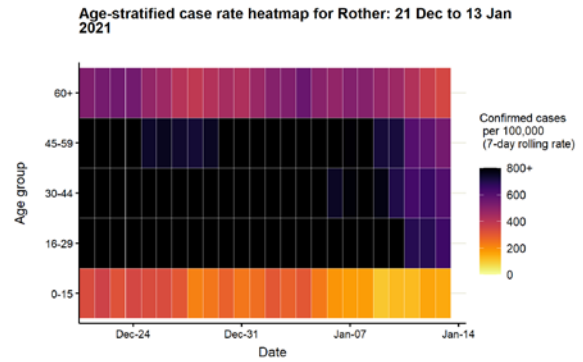
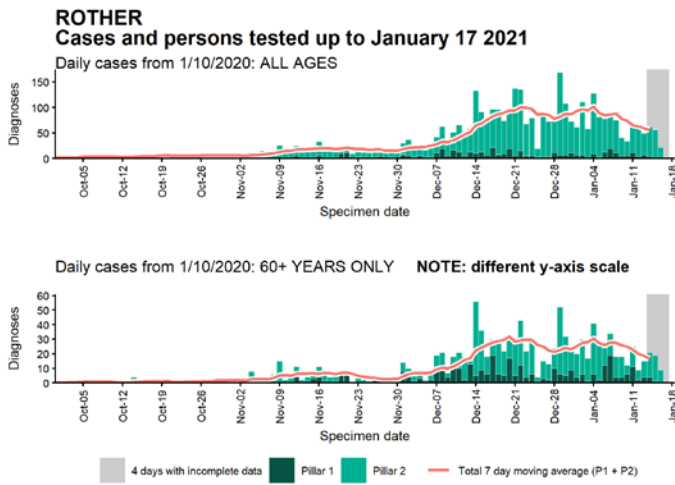


Age-stratified case rate heatmap for Reigate and Banstead: 21 Dec to 13 Jan 2021



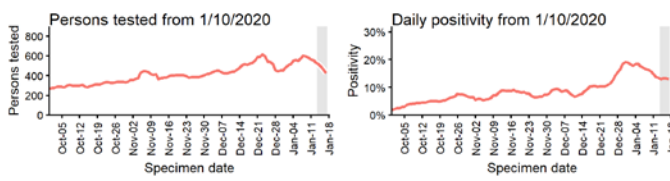
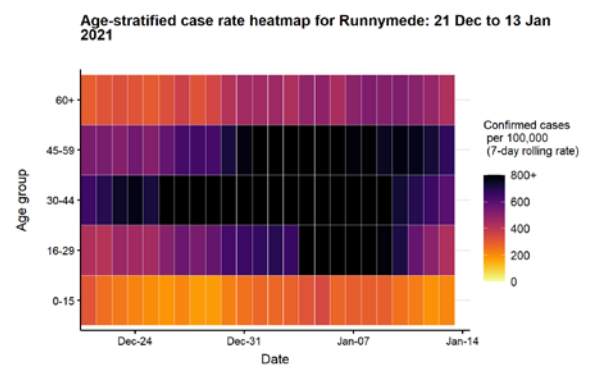
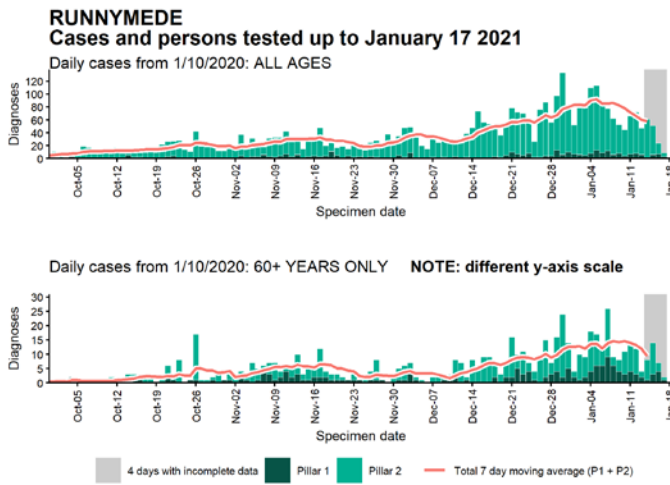
Data from SGSS. Produced by Outbreak Surveillance Team, PHE

Case numbers, testing numbers and positivity, Rother : 01 Oct to 17 Jan 2021



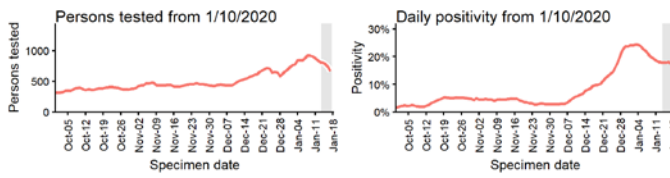
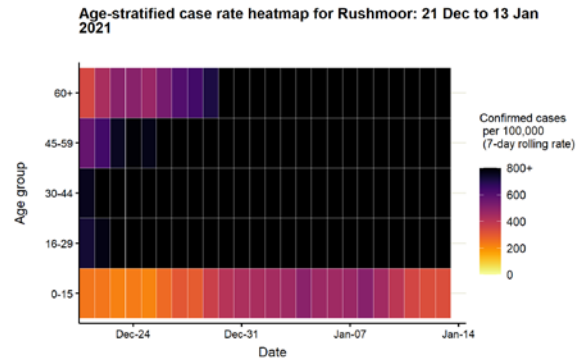
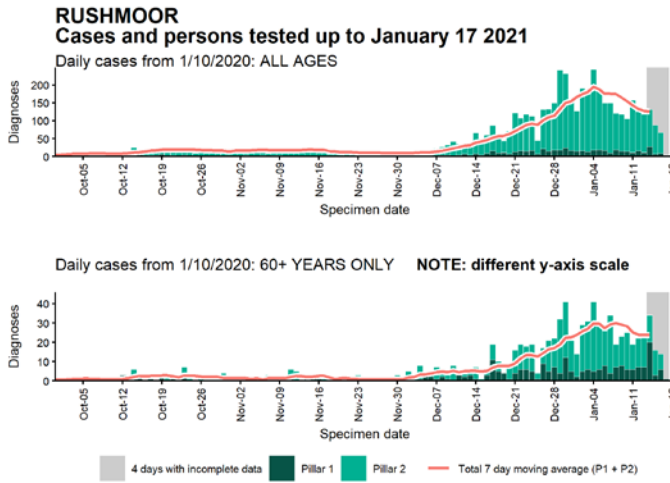
Data from SGSS. Produced by Outbreak Surveillance Team, PHE

Case numbers, testing numbers and positivity, Runnymede : 01 Oct to 17 Jan 2021



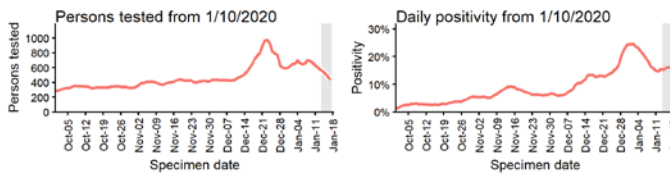
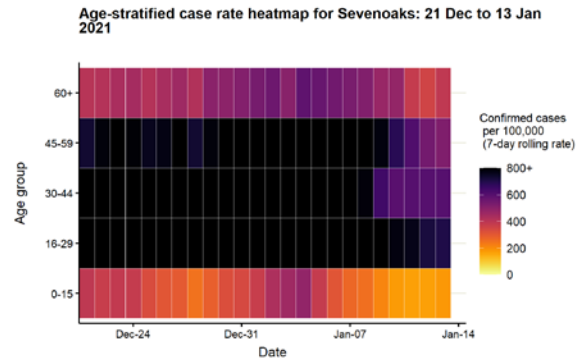
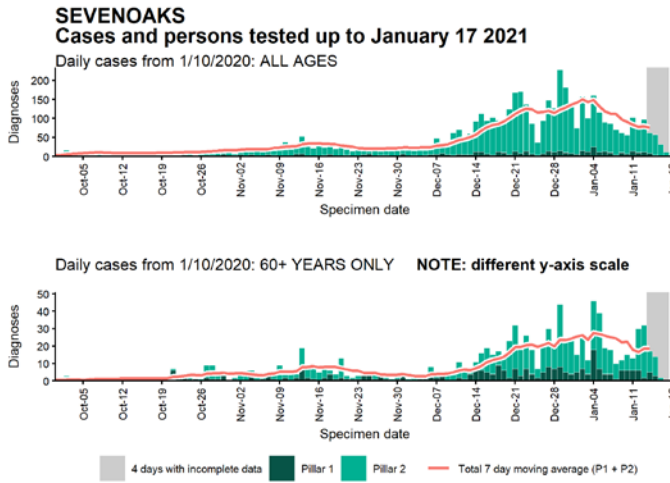
Data from SGSS. Produced by Outbreak Surveillance Team, PHE

Case numbers, testing numbers and positivity, Rushmoor : 01 Oct to 17 Jan 2021



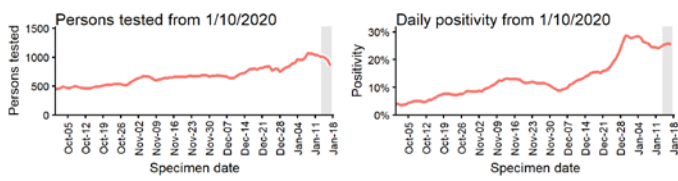
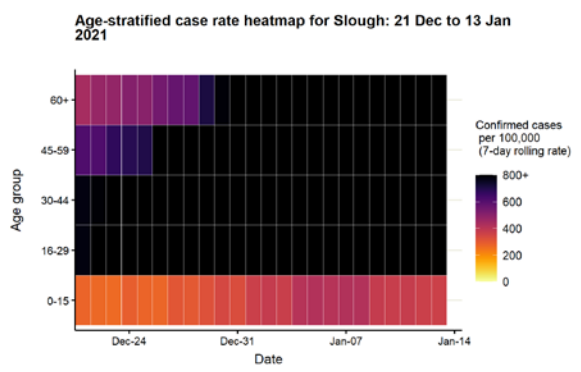
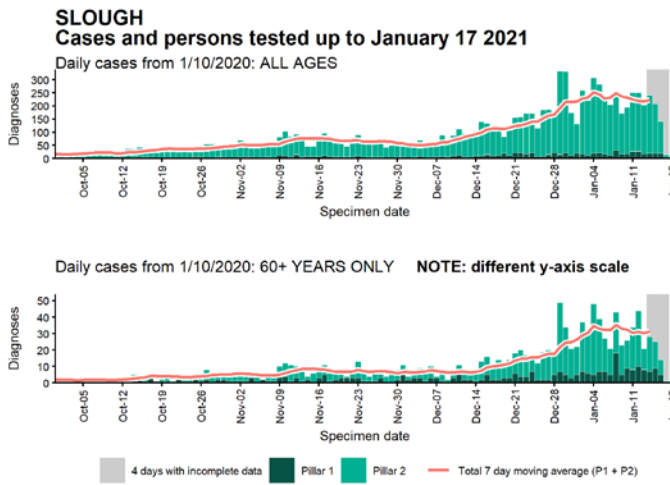
Data from SGSS. Produced by Outbreak Surveillance Team, PHE

Case numbers, testing numbers and positivity, Sevenoaks : 01 Oct to 17 Jan 2021



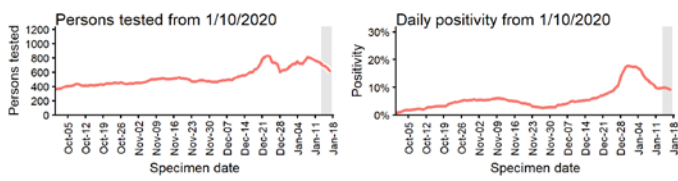
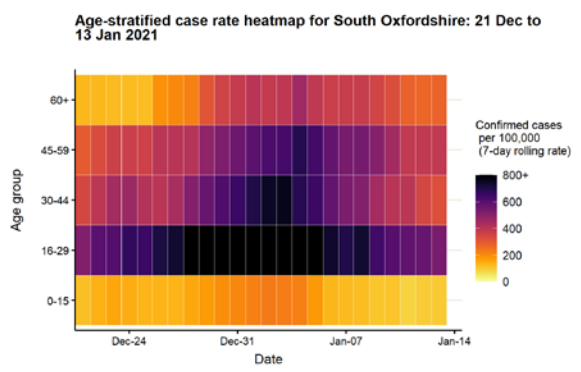
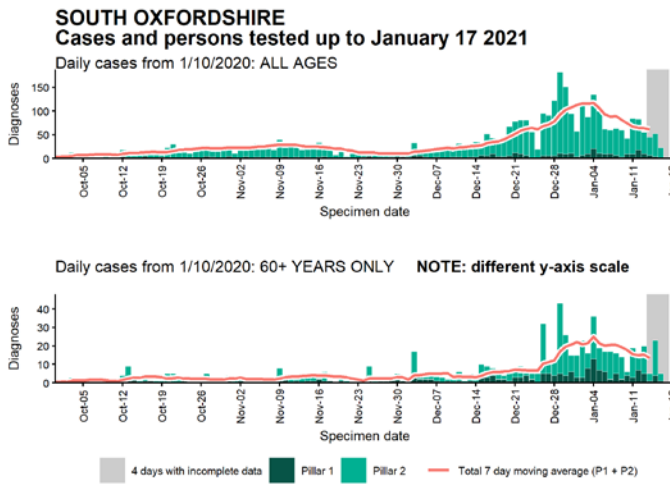
Data from SGSS. Produced by Outbreak Surveillance Team, PHE

Case numbers, testing numbers and positivity, Slough : 01 Oct to 17 Jan 2021



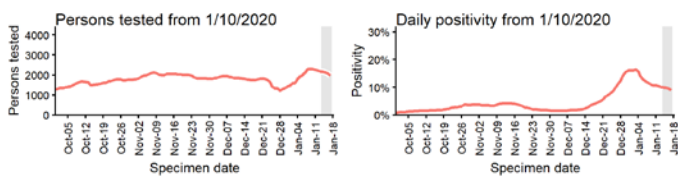
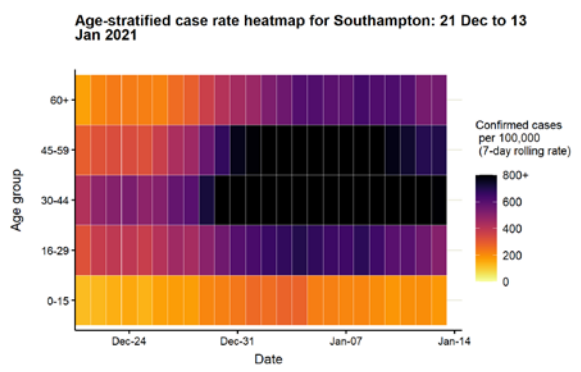
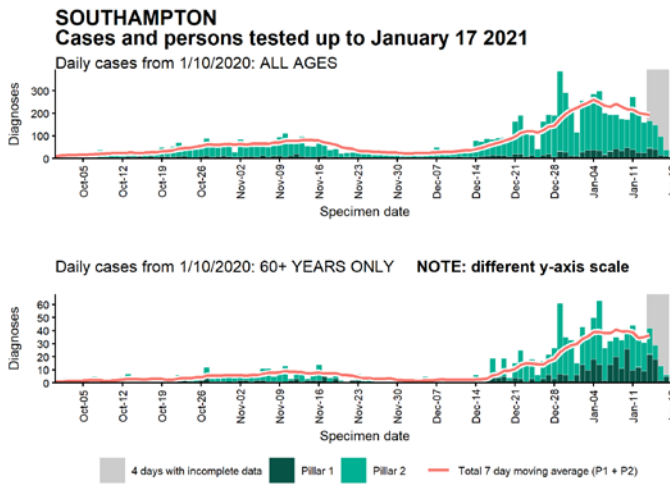
Data from SGSS. Produced by Outbreak Surveillance Team, PHE

Case numbers, testing numbers and positivity, South Oxfordshire : 01 Oct to 17 Jan 2021



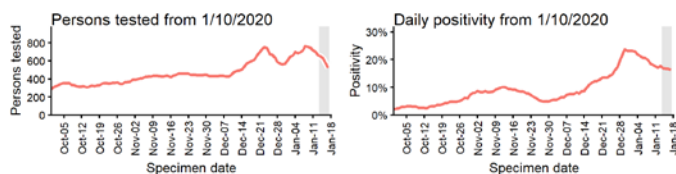
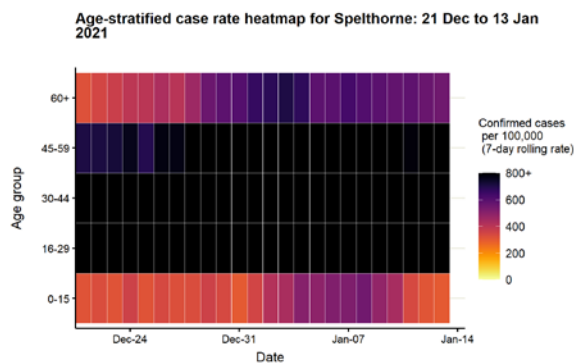
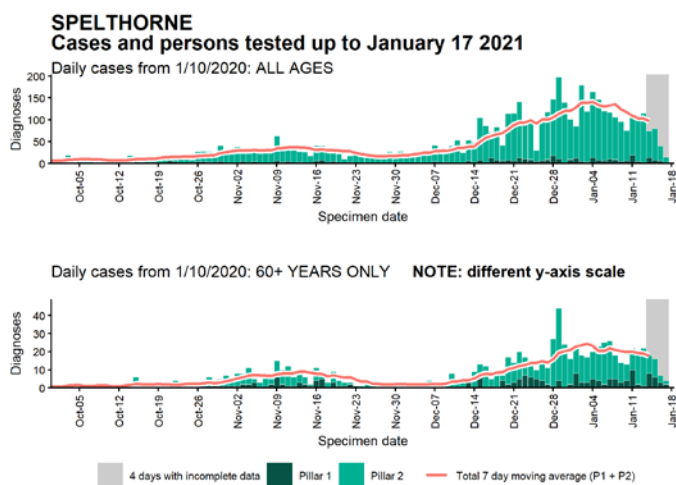
Data from SGSS. Produced by Outbreak Surveillance Team, PHE

Case numbers, testing numbers and positivity, Southampton : 01 Oct to 17 Jan 2021



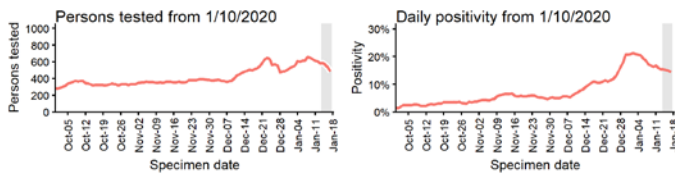
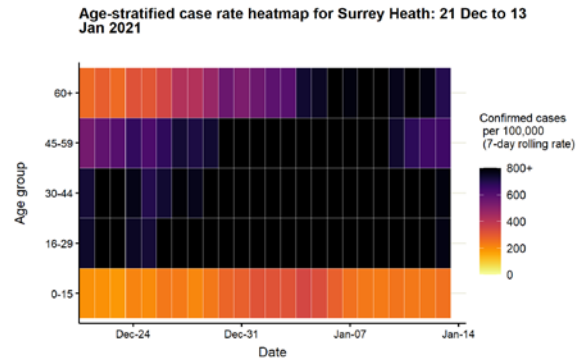
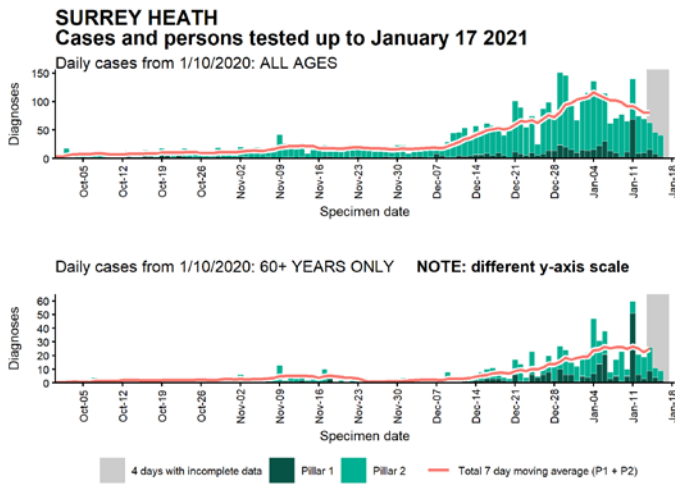
Data from SGSS. Produced by Outbreak Surveillance Team, PHE

Case numbers, testing numbers and positivity, Spelthorne : 01 Oct to 17 Jan 2021



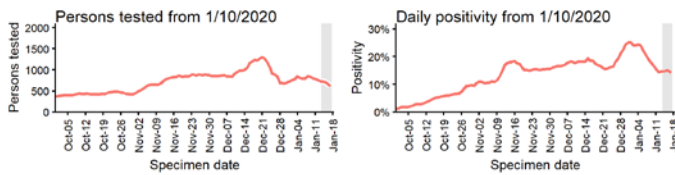
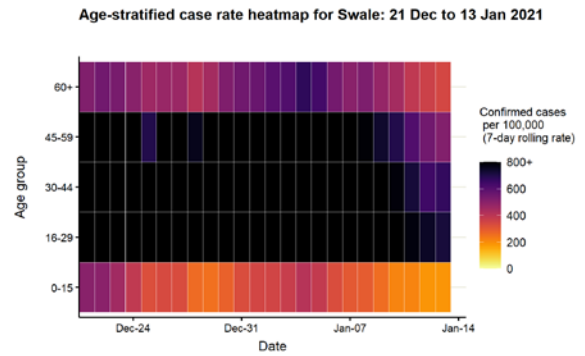
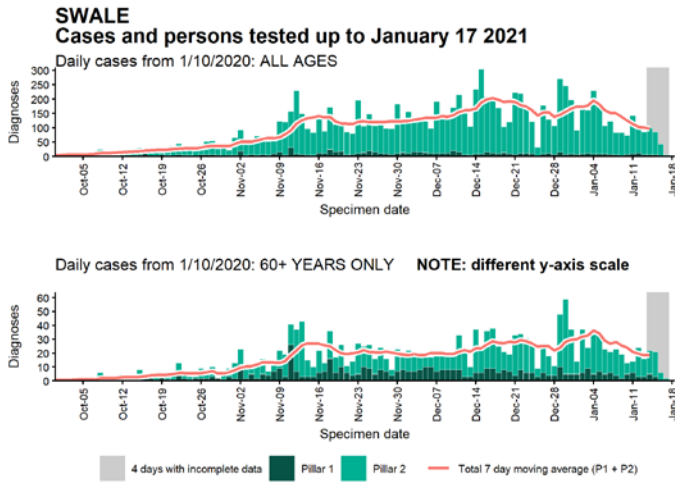
Data from SGSS. Produced by Outbreak Surveillance Team, PHE

Case numbers, testing numbers and positivity, Surrey Heath : 01 Oct to 17 Jan 2021



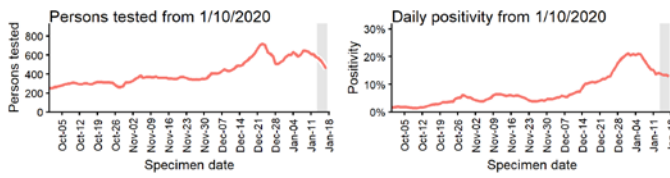
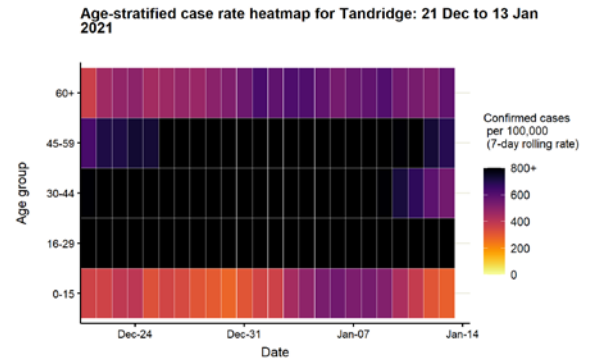
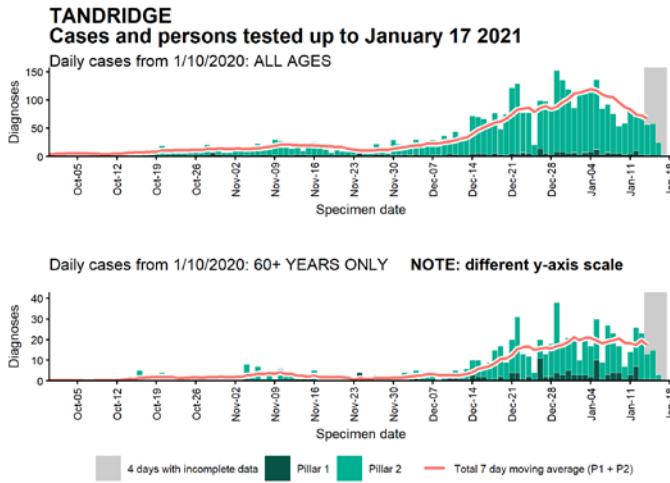
Data from SGSS. Produced by Outbreak Surveillance Team, PHE

Case numbers, testing numbers and positivity, Swale : 01 Oct to 17 Jan 2021



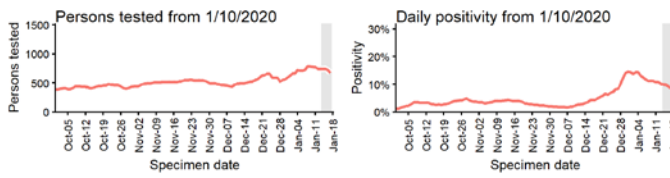
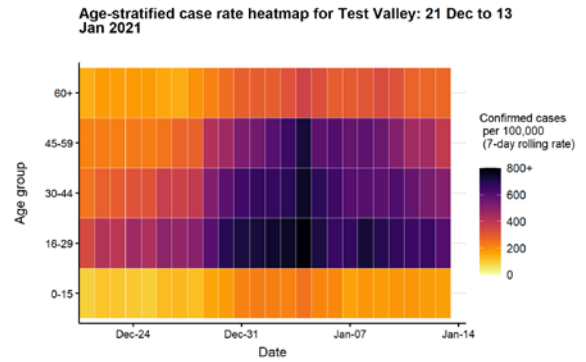
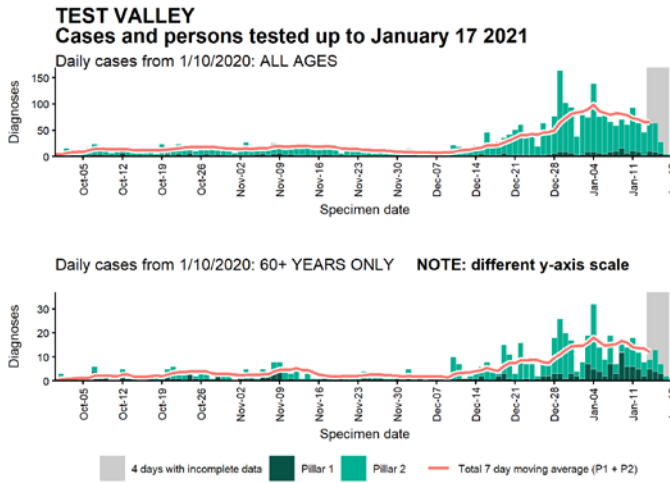
Data from SGSS. Produced by Outbreak Surveillance Team, PHE

Case numbers, testing numbers and positivity, Tandridge : 01 Oct to 17 Jan 2021



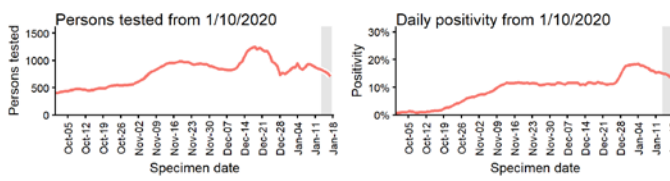
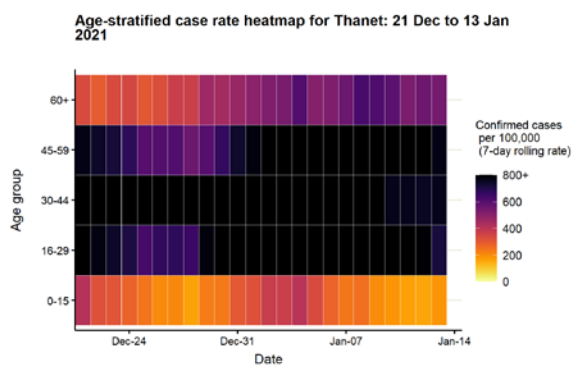
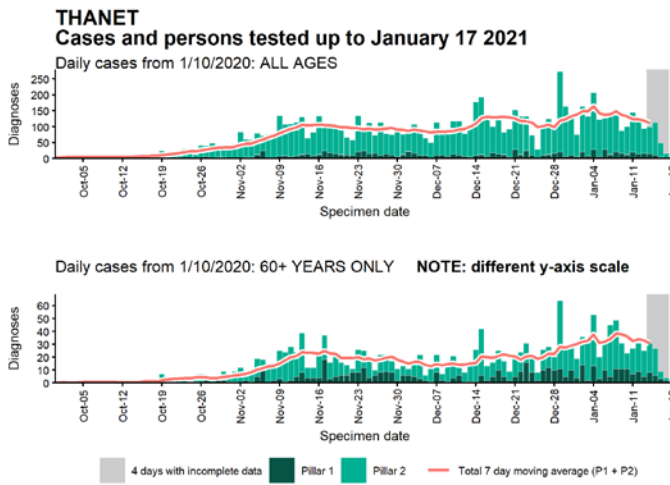
Data from SGSS. Produced by Outbreak Surveillance Team, PHE

Case numbers, testing numbers and positivity, Test Valley : 01 Oct to 17 Jan 2021



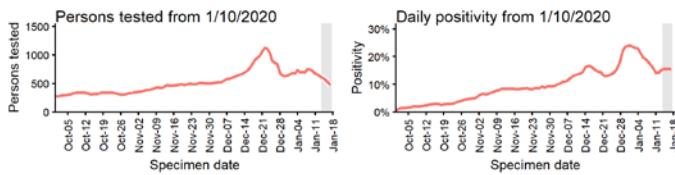
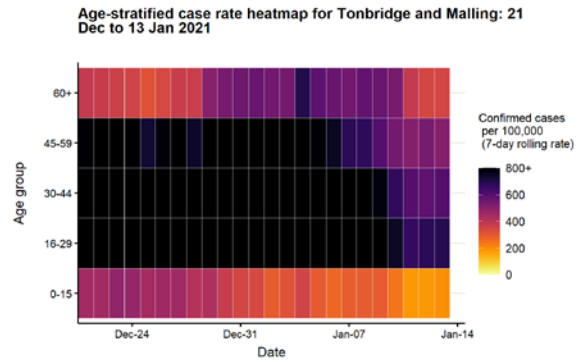
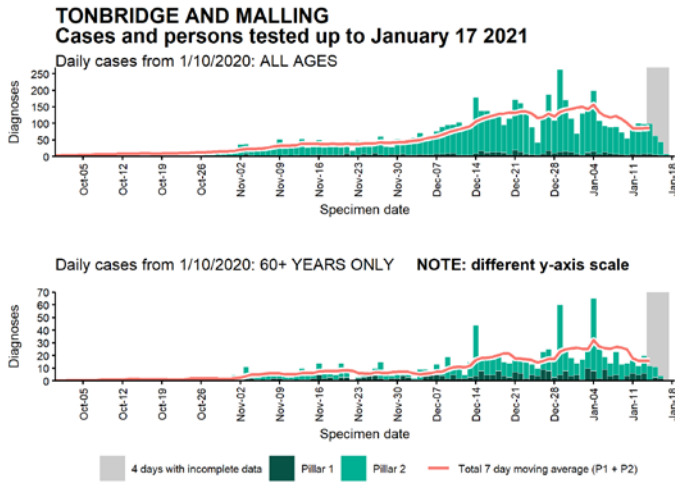
Data from SGSS. Produced by Outbreak Surveillance Team, PHE

Case numbers, testing numbers and positivity, Thanet : 01 Oct to 17 Jan 2021



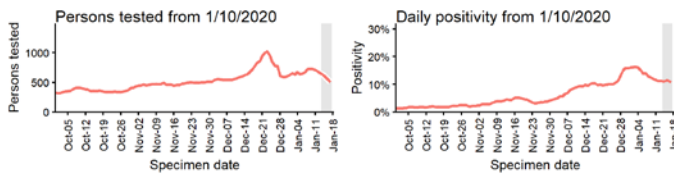
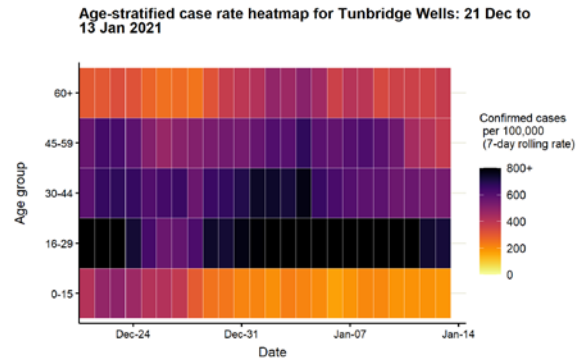
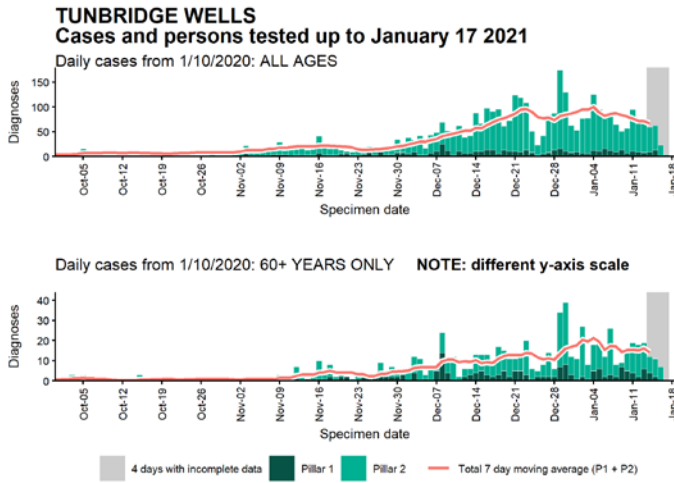
Data from SGSS. Produced by Outbreak Surveillance Team, PHE

Case numbers, testing numbers and positivity, Tonbridge and Malling : 01 Oct to 17 Jan 2021



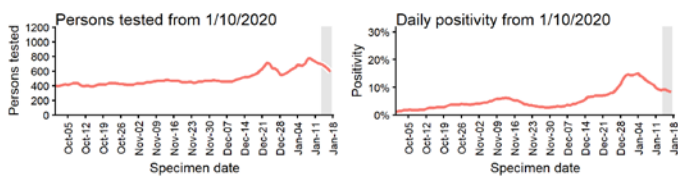
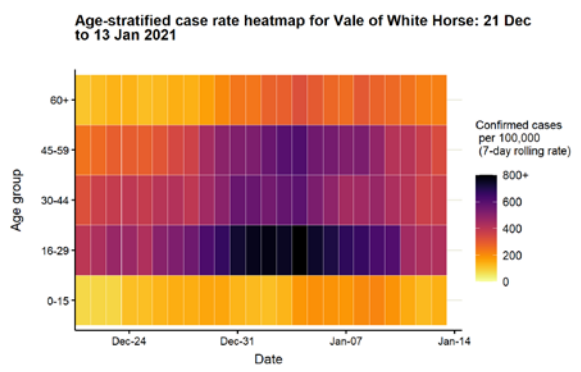
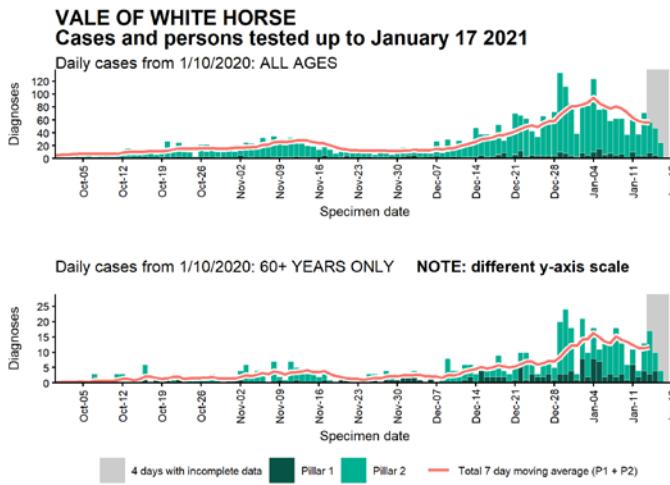
Data from SGSS. Produced by Outbreak Surveillance Team, PHE

Case numbers, testing numbers and positivity, Tunbridge Wells : 01 Oct to 17 Jan 2021



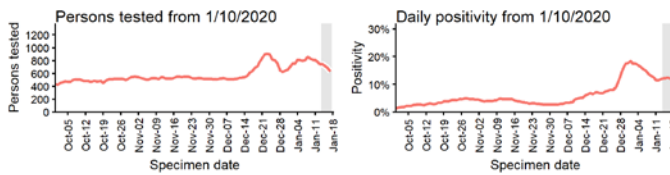
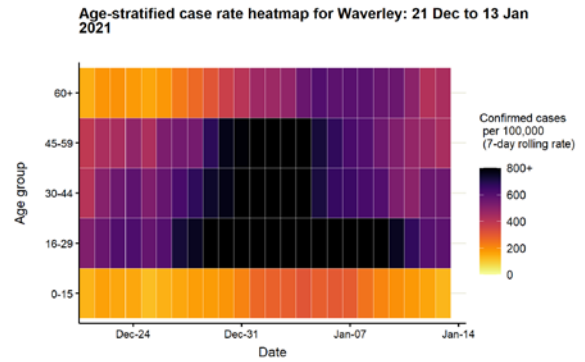
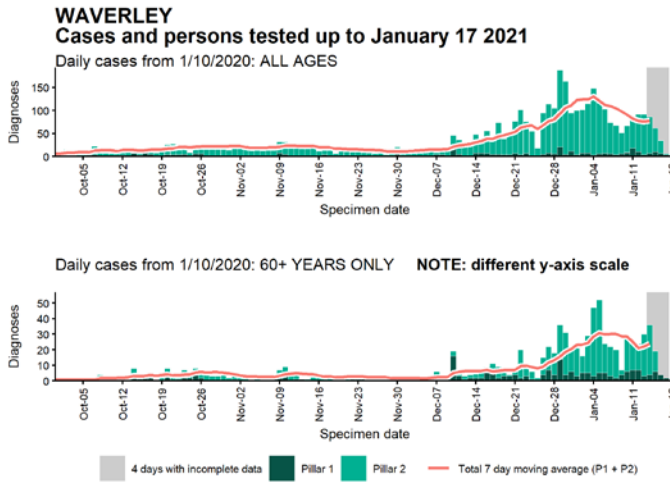
Data from SGSS. Produced by Outbreak Surveillance Team, PHE

Case numbers, testing numbers and positivity, Vale of White Horse : 01 Oct to 17 Jan 2021



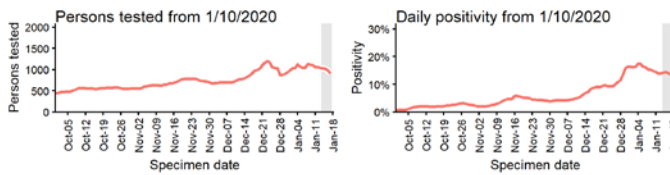
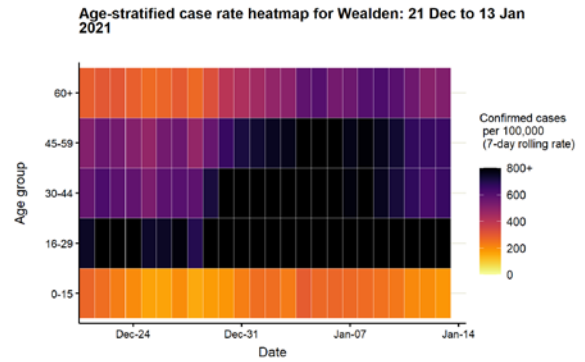
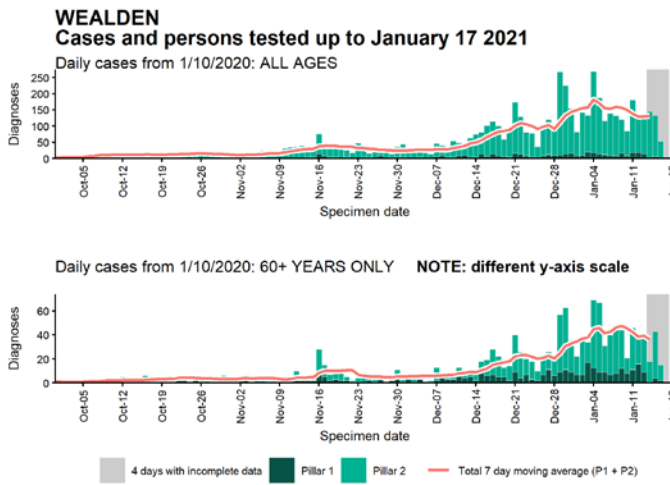
Data from SGSS. Produced by Outbreak Surveillance Team, PHE

Case numbers, testing numbers and positivity, Waverley : 01 Oct to 17 Jan 2021



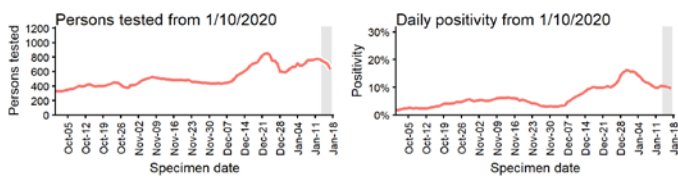
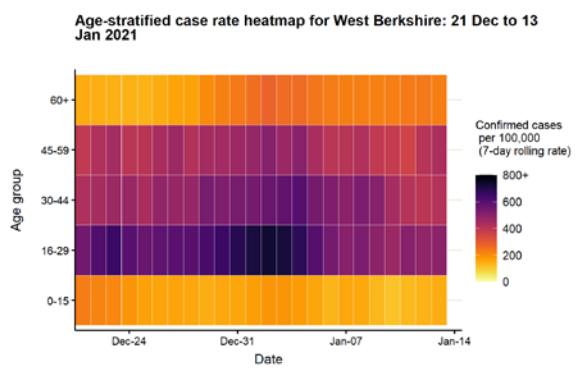
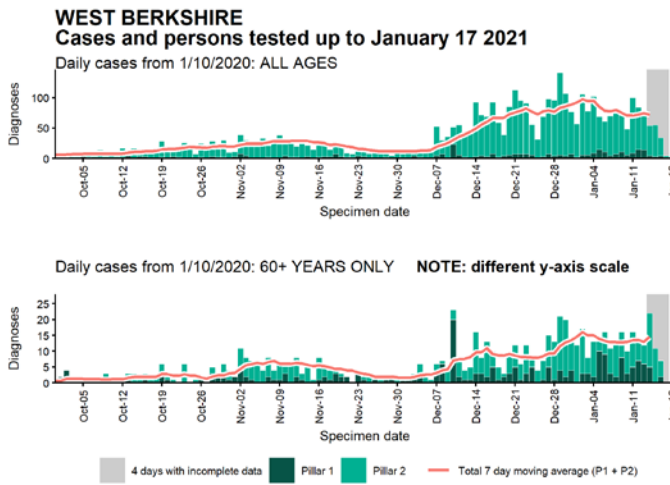
Data from SGSS. Produced by Outbreak Surveillance Team, PHE

Case numbers, testing numbers and positivity, Wealden : 01 Oct to 17 Jan 2021



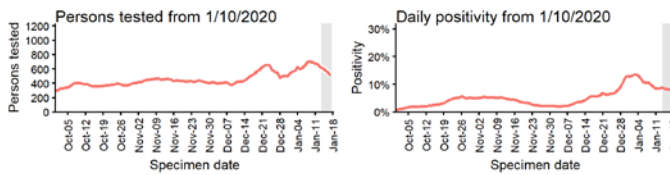
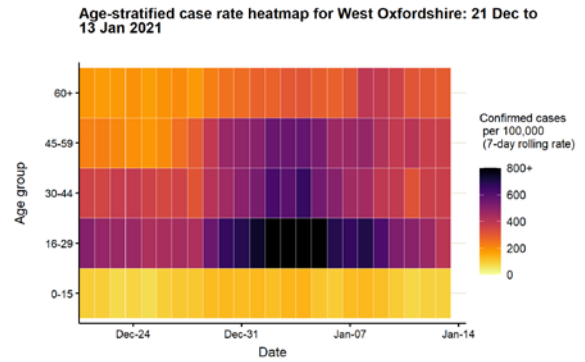
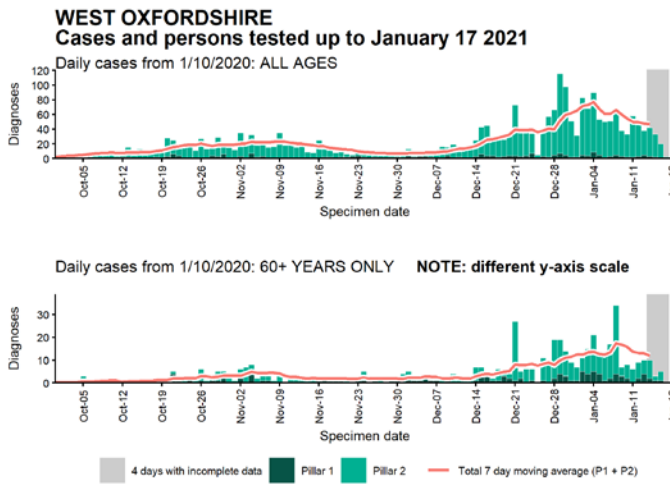
Data from SGSS. Produced by Outbreak Surveillance Team, PHE

Case numbers, testing numbers and positivity, West Berkshire : 01 Oct to 17 Jan 2021



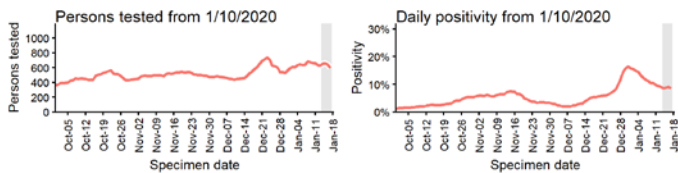
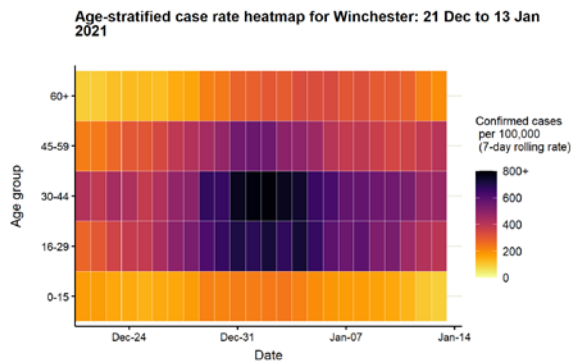
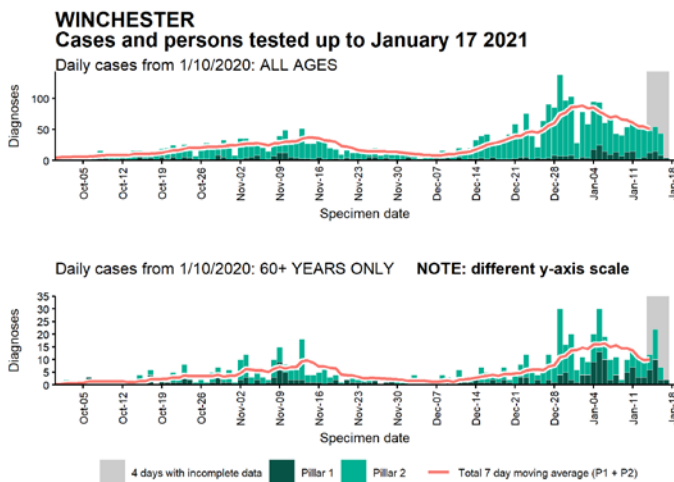
Data from SGSS. Produced by Outbreak Surveillance Team, PHE

Case numbers, testing numbers and positivity, West Oxfordshire : 01 Oct to 17 Jan 2021



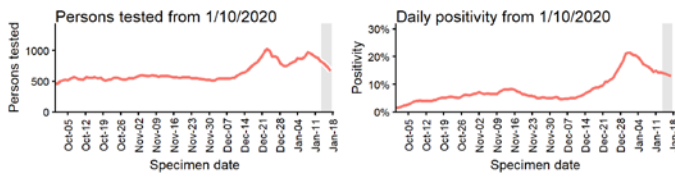
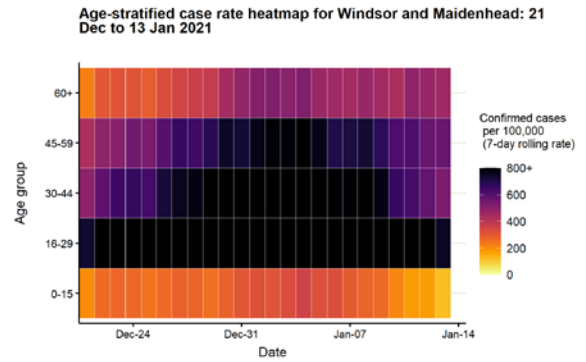
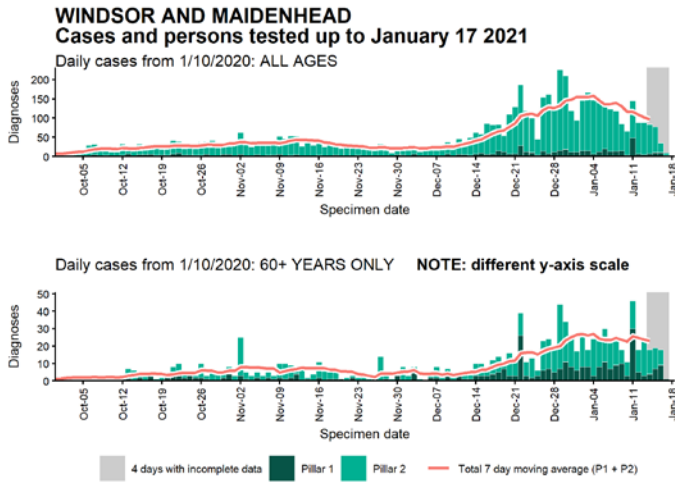
Data from SGSS. Produced by Outbreak Surveillance Team, PHE

Case numbers, testing numbers and positivity, Winchester : 01 Oct to 17 Jan 2021



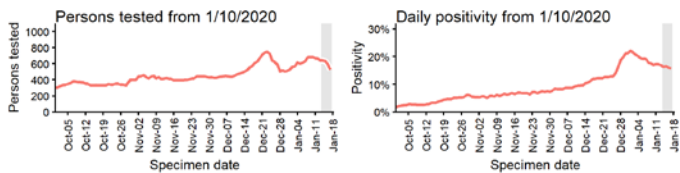
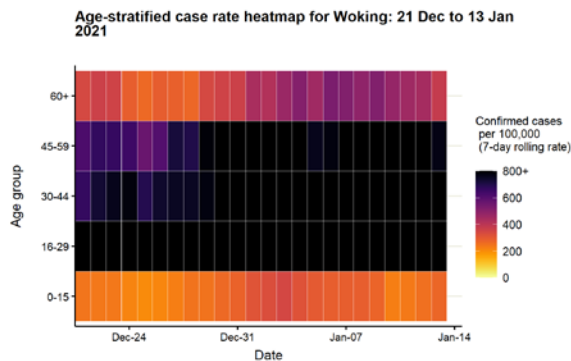
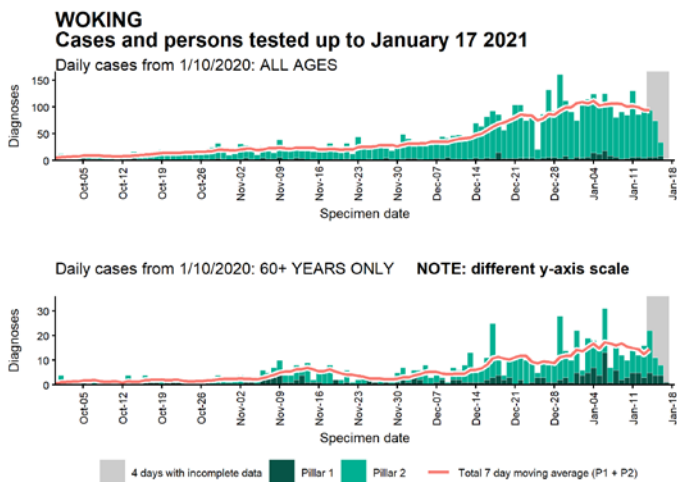
Data from SGSS. Produced by Outbreak Surveillance Team, PHE

Case numbers, testing numbers and positivity, Windsor and Maidenhead : 01 Oct to 17 Jan 2021



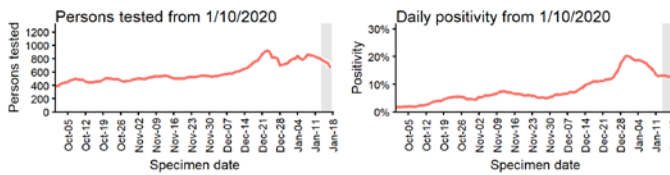
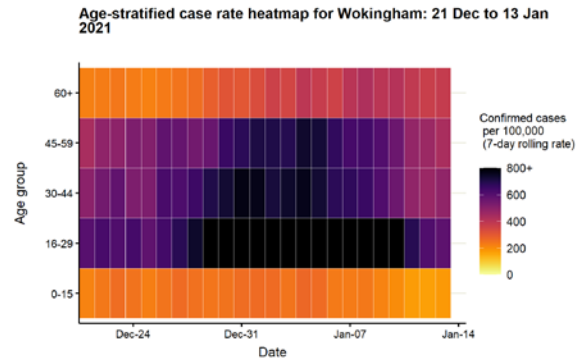
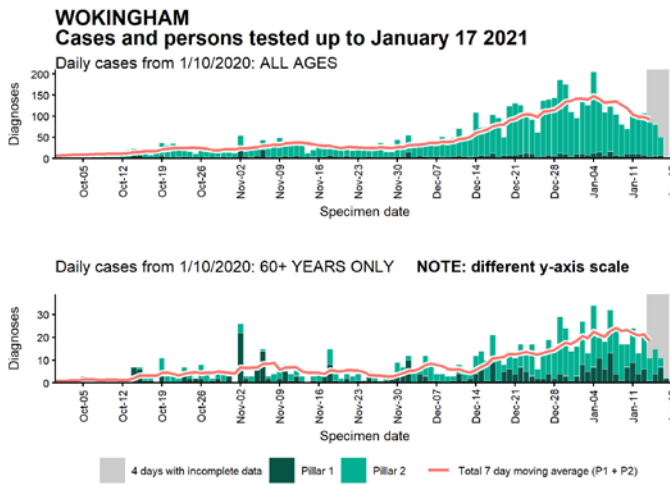
Data from SGSS. Produced by Outbreak Surveillance Team, PHE

Case numbers, testing numbers and positivity, Woking : 01 Oct to 17 Jan 2021



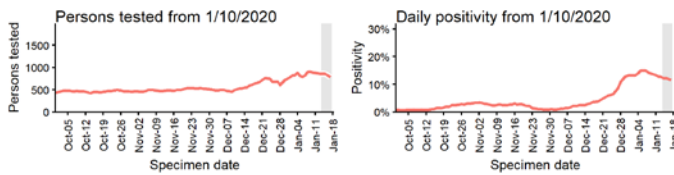
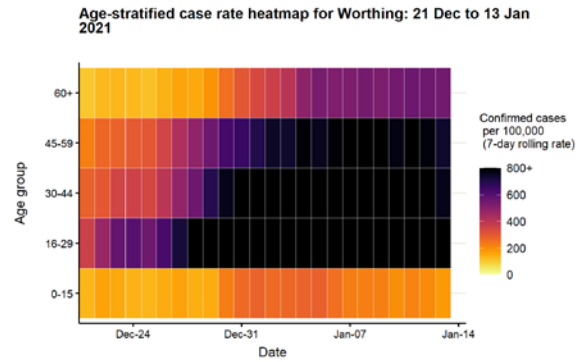
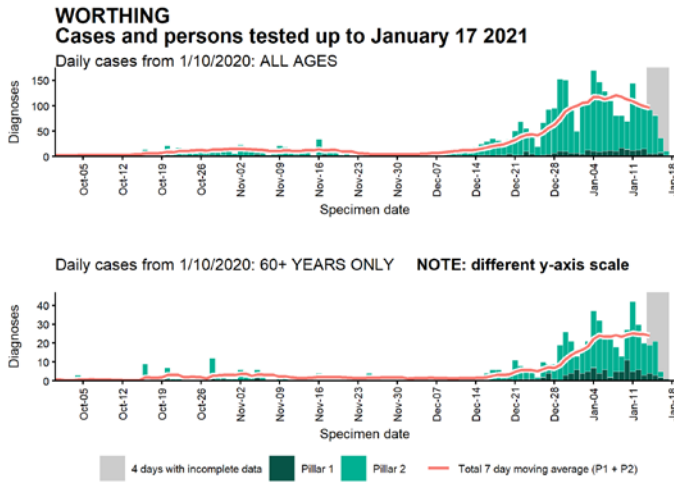
Data from SGSS. Produced by Outbreak Surveillance Team, PHE

Case numbers, testing numbers and positivity, Wokingham : 01 Oct to 17 Jan 2021



Data from SGSS. Produced by Outbreak Surveillance Team, PHE

Case numbers, testing numbers and positivity, Worthing : 01 Oct to 17 Jan 2021



Data from SGSS. Produced by Outbreak Surveillance Team, PHE

© Crown copyright 2020

www.gov.uk/dhsc

This publication is licensed under the terms of the Open Government Licence v3.0 except where otherwise stated. To view this licence, visit nationalarchives.gov.uk/doc/open-government-licence/version/3

Where we have identified any third party copyright information you will need to obtain permission from the copyright holders concerned.

OGL