



Department
of Health &
Social Care

East Midlands: lower tier local authority watchlist – epidemiological charts

Produced 11 January 2021

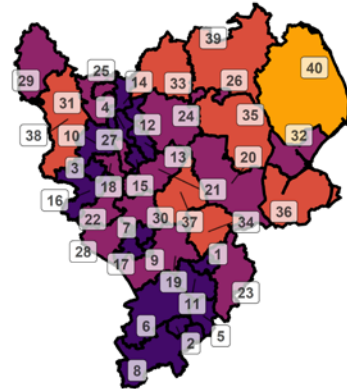
NOTES

- This data is provided by Public Health England for the purpose of monitoring and supporting the management of Covid-19 infections in Local Authorities.
- The reports are produced using 2019 ONS population data
- If you would like to know the weekly trend for the case rate charts and persons tested chart please see Lower-tier local authority watchlist.

Weekly case rate per 100,000 population by local authority: 31 Dec to 06 Jan 2021

Rank	Local Authority	Case Rate (per 100,000)	Number of cases (1 week)
1	Corby	951.3	687
2	Northampton	864.6	1942
3	Derby	626.5	1612
4	Ashfield	581.6	744
5	Wellingborough	577.1	460
6	Daventry	571.3	491
7	Leicester	564.0	1998
8	South Northamptonshire	552.4	522
9	Oadby and Wigston	534.9	305
10	Amber Valley	524.4	672
11	Kettering	501.1	510
12	Mansfield	495.8	542
13	Gedling	486.0	573
14	Bolsover	479.1	386
15	Nottingham	477.3	1589
16	South Derbyshire	472.7	507
17	Blaby	457.0	464
18	Erewash	398.7	460
19	Harborough	394.4	370
20	South Kesteven	391.8	558
21	Rushcliffe	377.6	450
22	North West Leicestershire	372.5	386
23	East Northamptonshire	363.9	344
24	Newark and Sherwood	359.4	440
25	Chesterfield	355.6	373
26	Lincoln	355.5	353
27	Broxtowe	354.3	404
28	Hinckley and Bosworth	351.8	398
29	High Peak	342.1	317
30	Charmwood	339.0	630
31	North East Derbyshire	338.1	343
32	Boston	302.1	212
33	Bassetlaw	294.6	346
34	Rutland	293.0	117
35	North Kesteven	287.4	336
36	South Holland	261.0	248
37	Melton	259.7	133
38	Derbyshire Dales	246.1	178
39	West Lindsey	234.1	224
40	East Lindsey	175.7	249

East Midlands
COVID-19 cases: 31 Dec to 06 Jan 2021
 Weekly case rates per 100,000 population by local authority



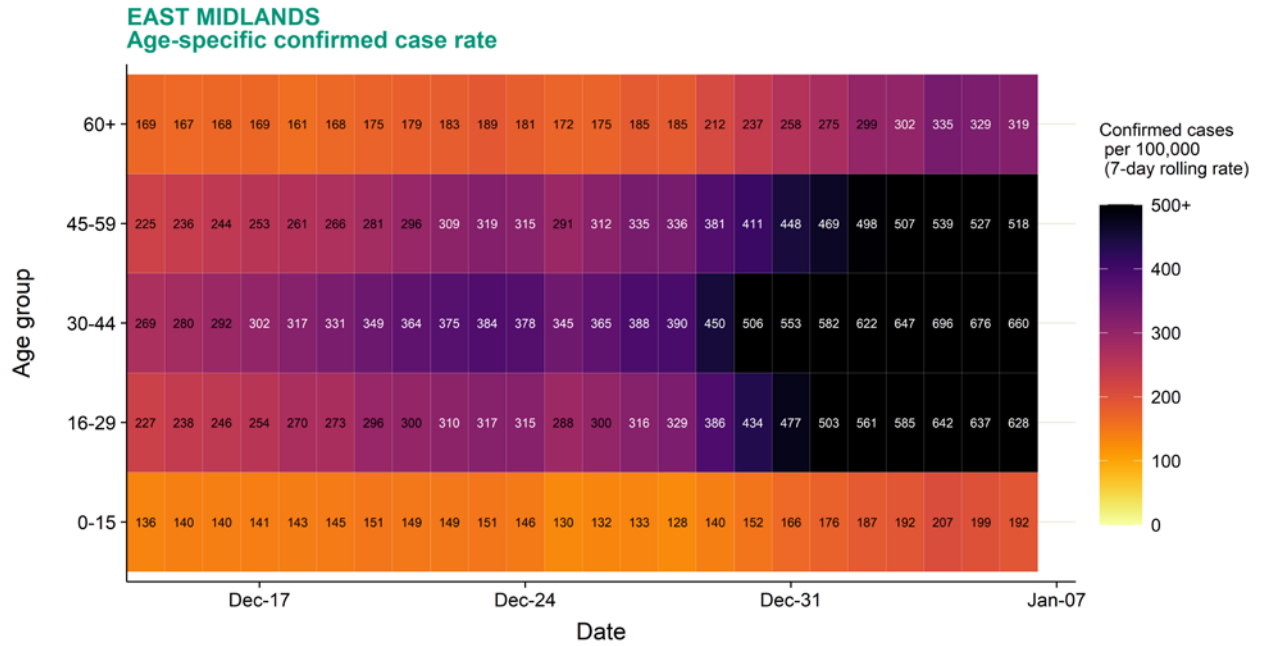
Covid-19 rate by local authority



Data from SGSS; Pillar 1 and 2 testing. Figure by Outbreak Surveillance Team, Public Health England.

Contains National Statistics data including 2019 population estimates Â© Crown copyright and database right 2020

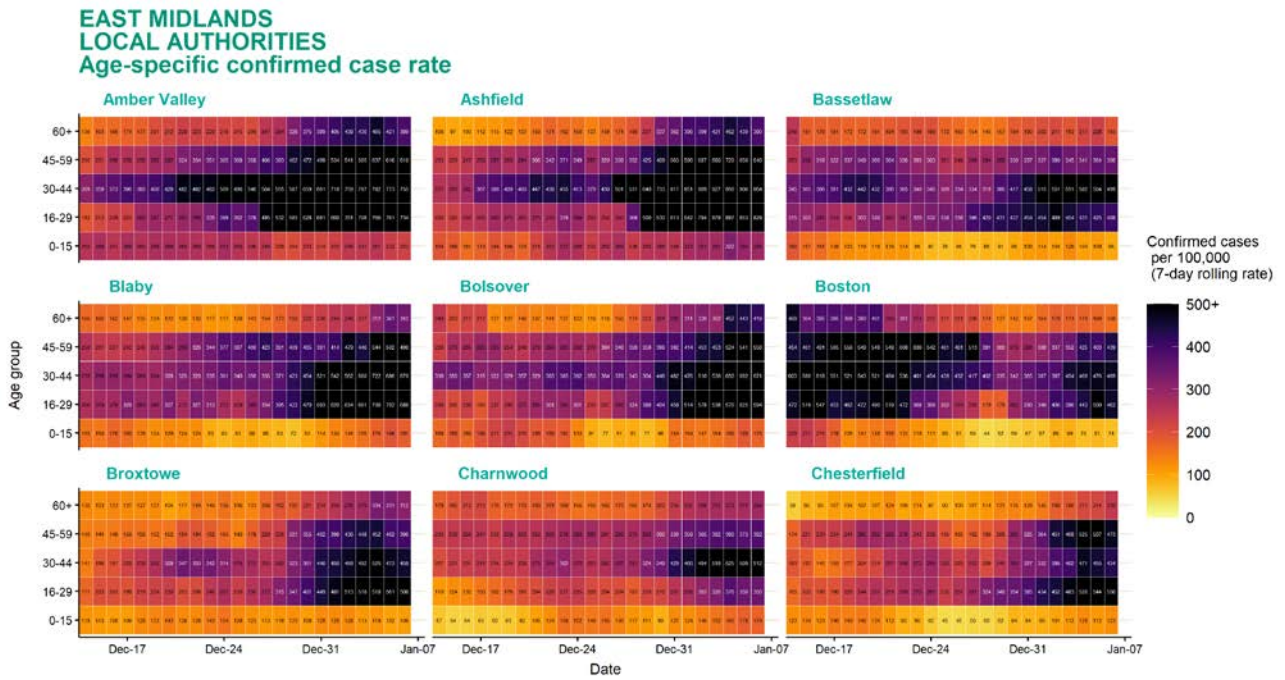
Age-stratified heatmap of weekly case rate for East Midlands : 14 Dec to 06 Jan 2021



Source: Case data from SGSS. Produced by Outbreak Surveillance Team, PHE

Contains National Statistics data © Crown copyright and database right 2020

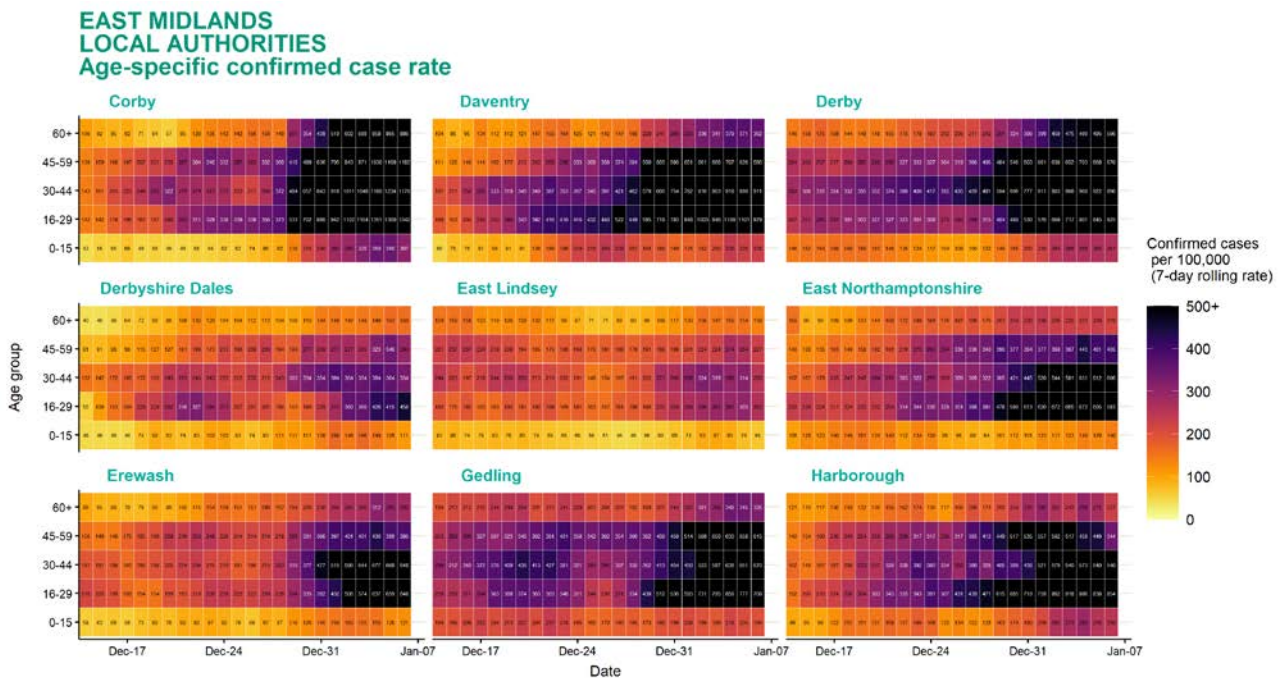
Age-stratified heatmap of weekly case rate by local authority for East Midlands : 14 Dec to 06 Jan 2021



Source: Case data from SGSS. Produced by Outbreak Surveillance Team, PHE

Contains National Statistics data Â© Crown copyright and database right 2020

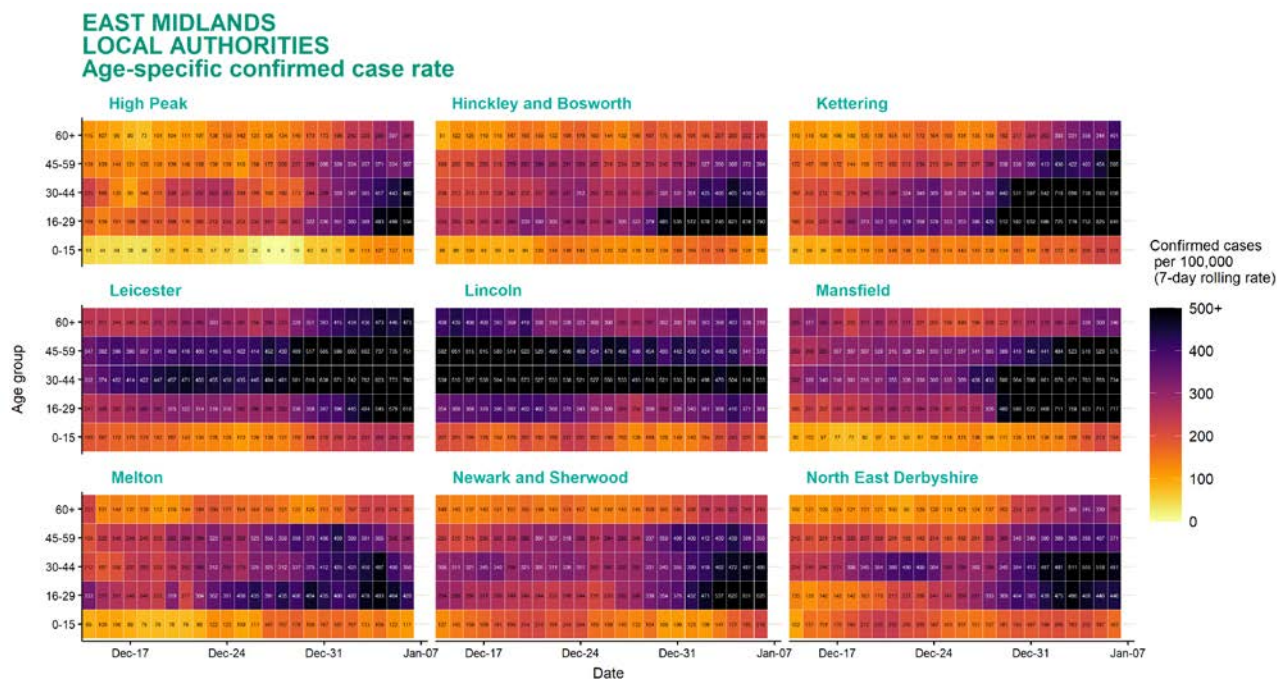
Age-stratified heatmap of weekly case rate by local authority for East Midlands : 14 Dec to 06 Jan 2021



Source: Case data from SGSS. Produced by Outbreak Surveillance Team, PHE

Contains National Statistics data Â© Crown copyright and database right 2020

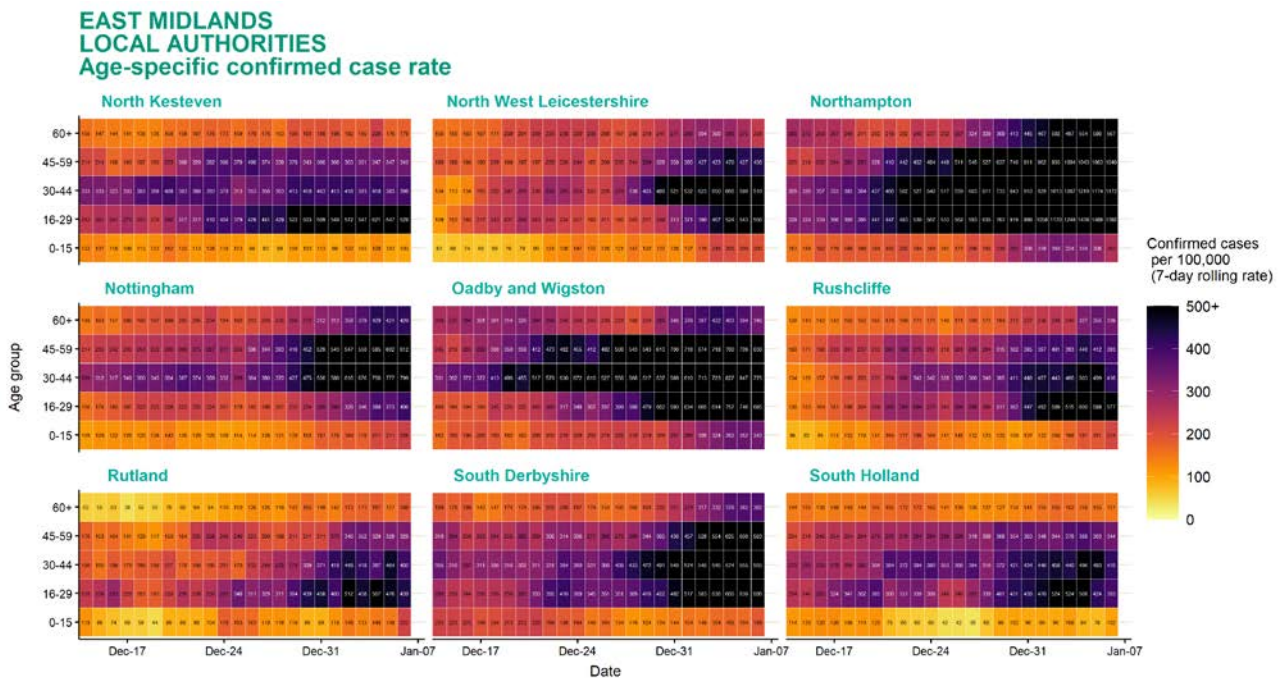
Age-stratified heatmap of weekly case rate by local authority for East Midlands : 14 Dec to 06 Jan 2021



Source: Case data from SGSS. Produced by Outbreak Surveillance Team, PHE

Contains National Statistics data Â© Crown copyright and database right 2020

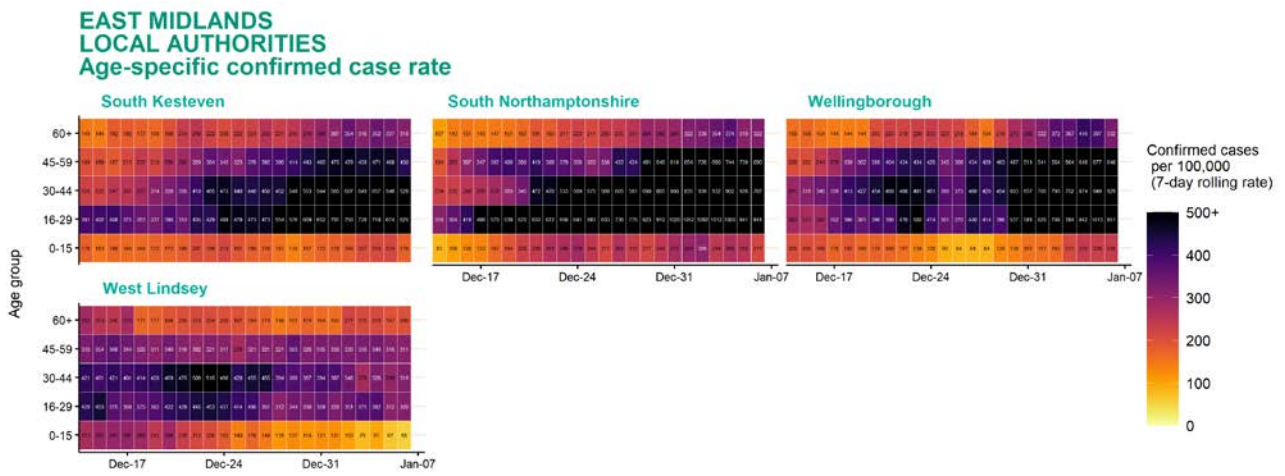
Age-stratified heatmap of weekly case rate by local authority for East Midlands : 14 Dec to 06 Jan 2021



Source: Case data from SGSS. Produced by Outbreak Surveillance Team, PHE

Contains National Statistics data Â© Crown copyright and database right 2020

Age-stratified heatmap of weekly case rate by local authority for East Midlands : 14 Dec to 06 Jan 2021

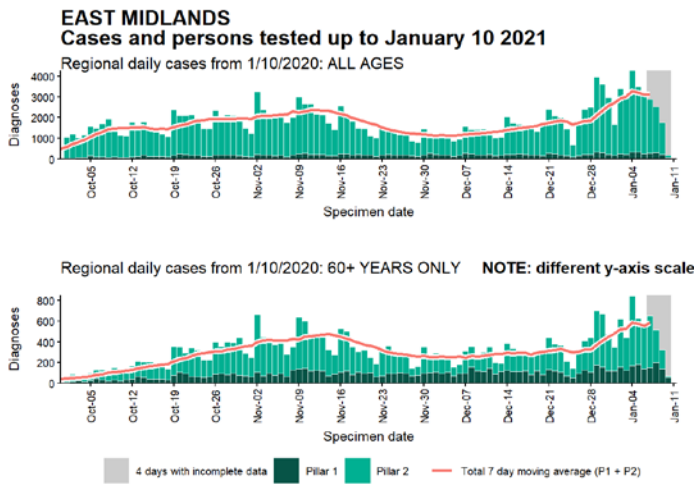


Date

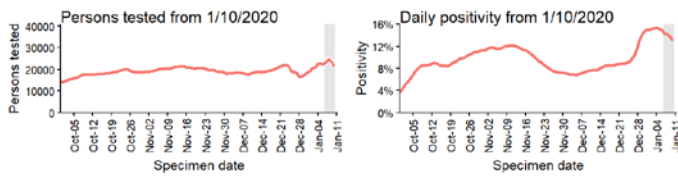
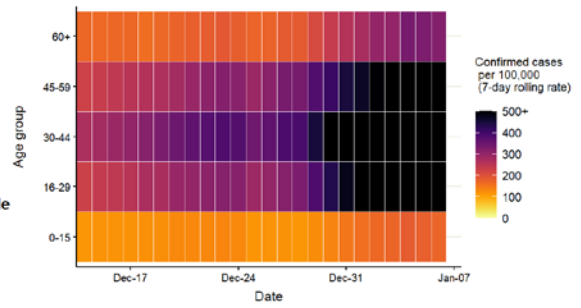
Source: Case data from SGSS. Produced by Outbreak Surveillance Team, PHE

Contains National Statistics data Â© Crown copyright and database right 2020

Regional case numbers, testing numbers and positivity, East Midlands : 01 Oct to 10 Jan 2021

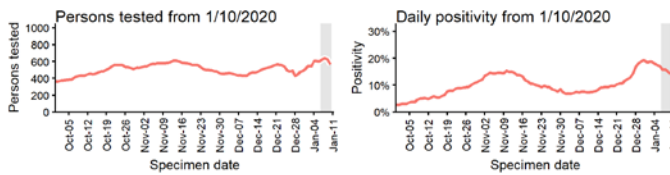
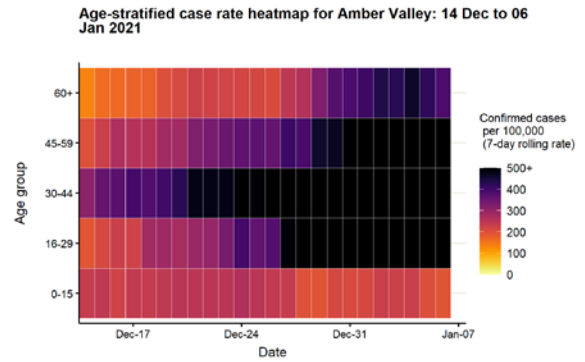
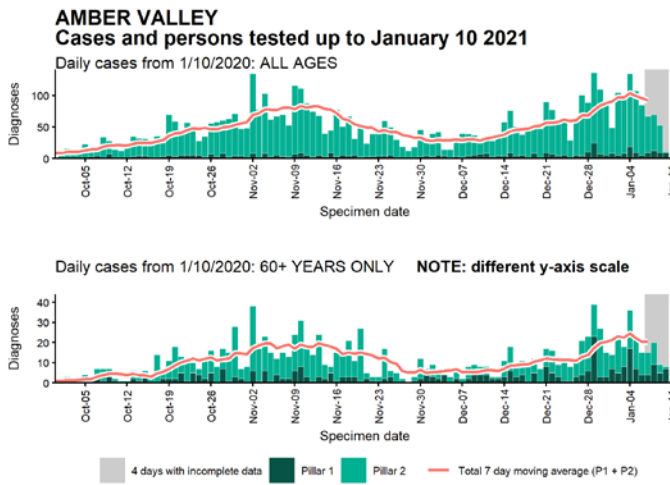


Regional age-stratified case rate heatmap for East Midlands: 14 Dec to 06 Jan 2021



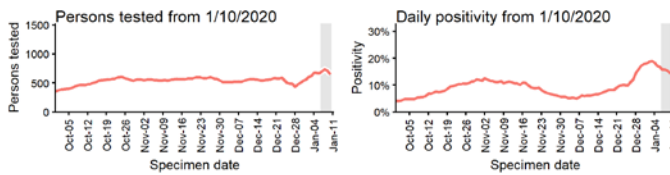
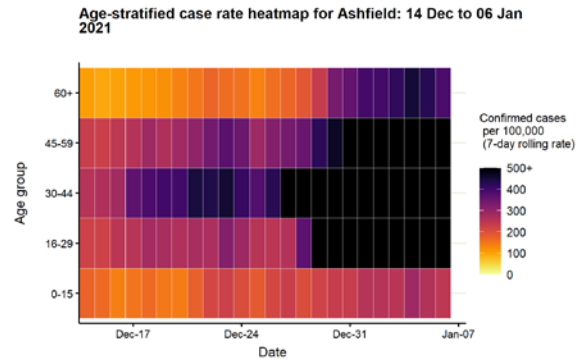
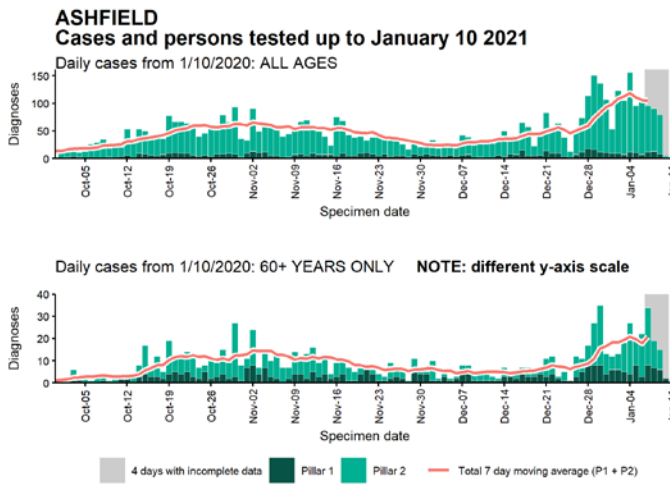
Data from SGSS. Produced by Outbreak Surveillance Team, PHE

Case numbers, testing numbers and positivity, Amber Valley : 01 Oct to 10 Jan 2021



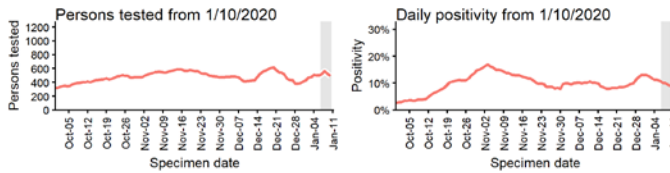
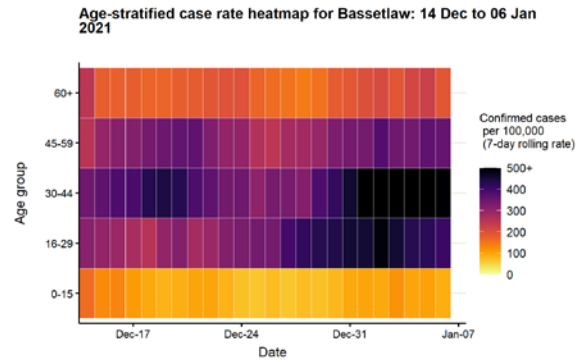
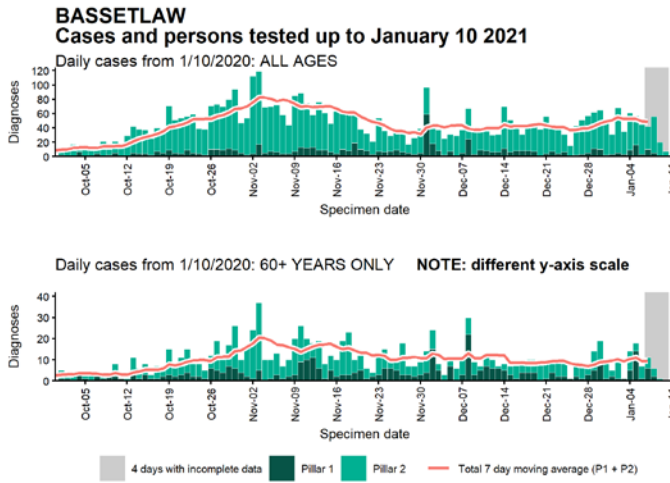
Data from SGSS. Produced by Outbreak Surveillance Team, PHE

Case numbers, testing numbers and positivity, Ashfield : 01 Oct to 10 Jan 2021



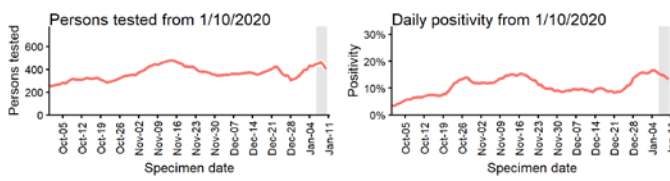
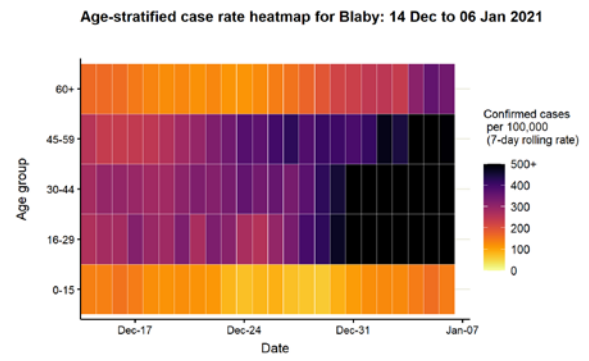
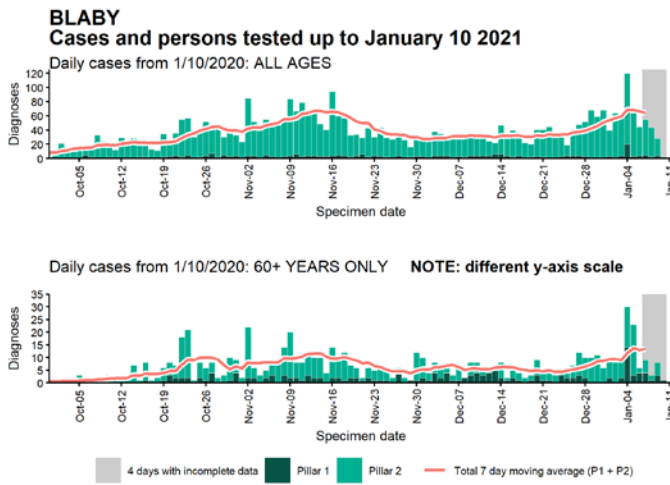
Data from SGSS. Produced by Outbreak Surveillance Team, PHE

Case numbers, testing numbers and positivity, Bassetlaw : 01 Oct to 10 Jan 2021



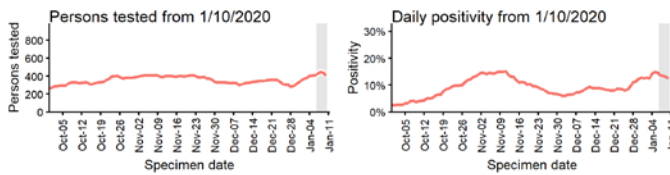
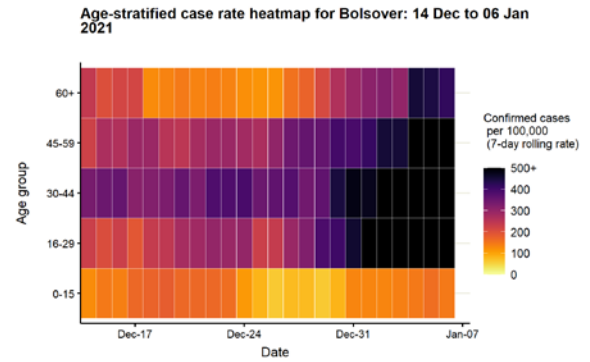
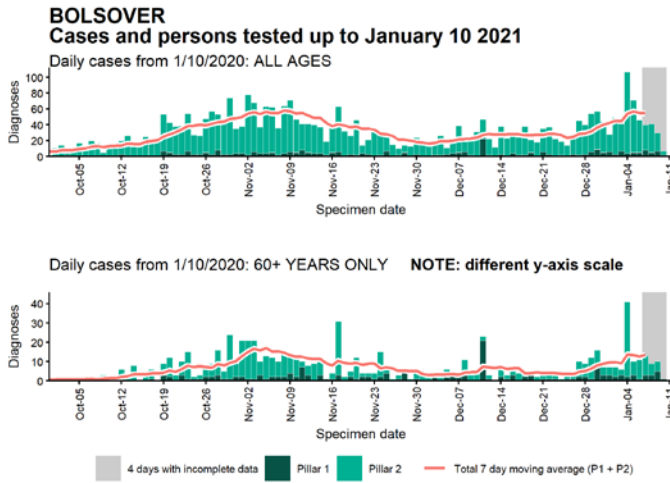
Data from SGSS. Produced by Outbreak Surveillance Team, PHE

Case numbers, testing numbers and positivity, Blaby : 01 Oct to 10 Jan 2021



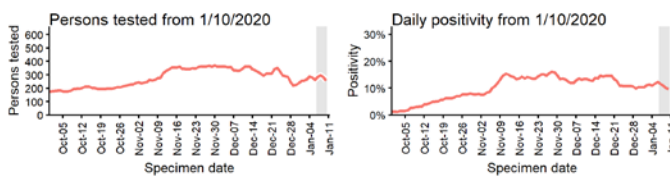
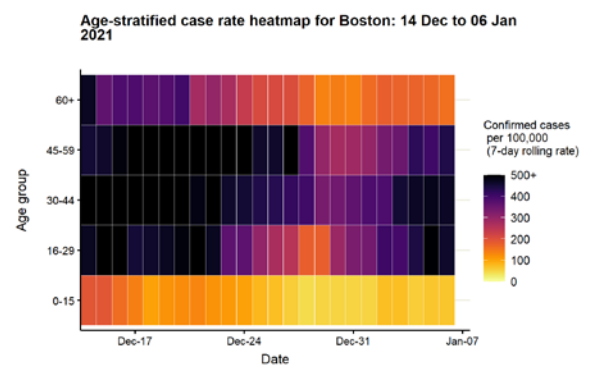
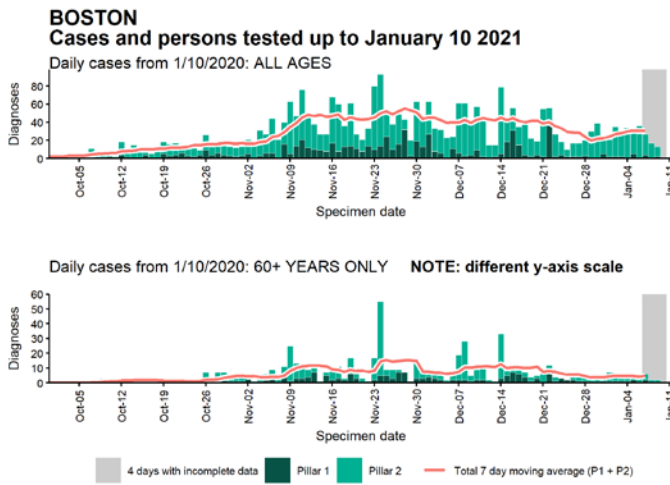
Data from SGSS. Produced by Outbreak Surveillance Team, PHE

Case numbers, testing numbers and positivity, Bolsover : 01 Oct to 10 Jan 2021



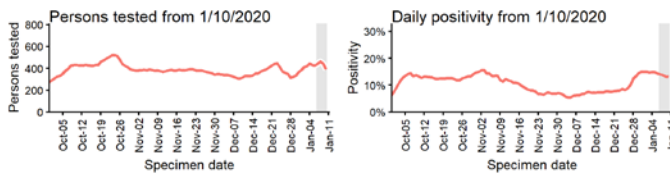
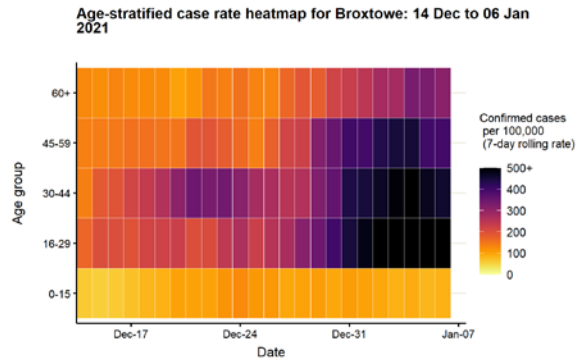
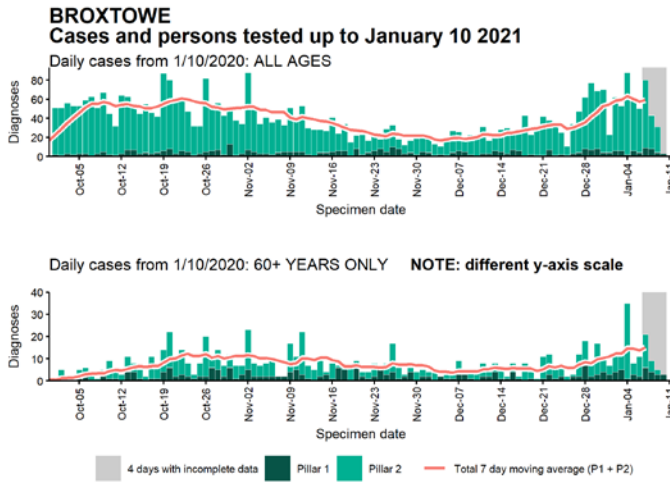
Data from SGSS. Produced by Outbreak Surveillance Team, PHE

Case numbers, testing numbers and positivity, Boston : 01 Oct to 10 Jan 2021



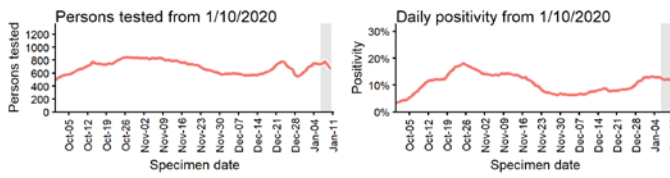
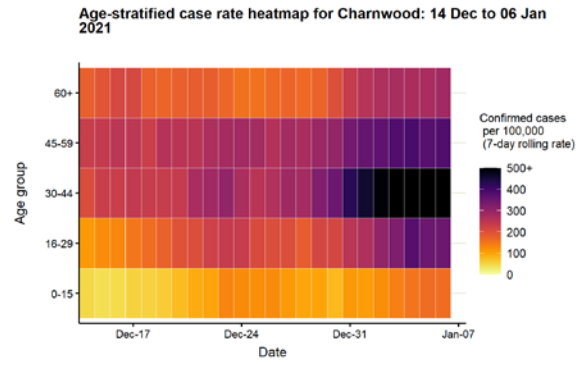
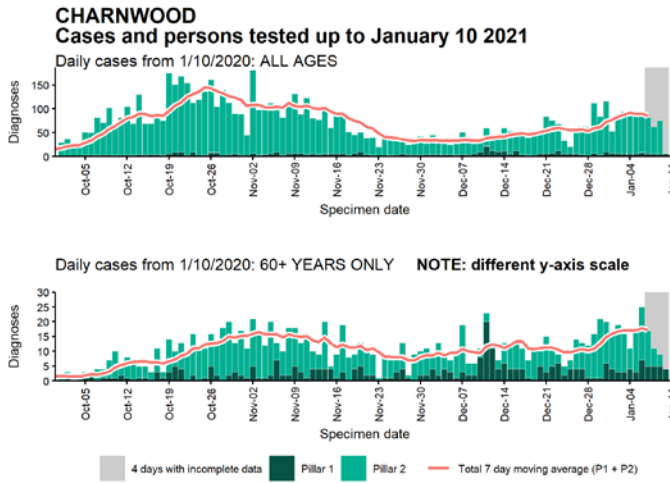
Data from SGSS. Produced by Outbreak Surveillance Team, PHE

Case numbers, testing numbers and positivity, Broxtowe : 01 Oct to 10 Jan 2021



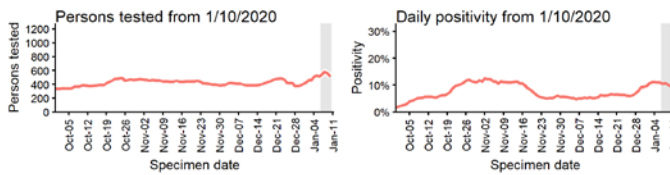
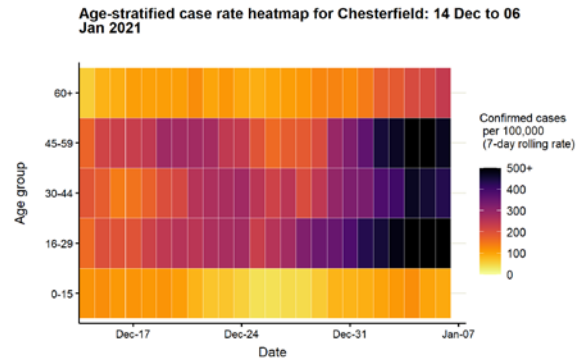
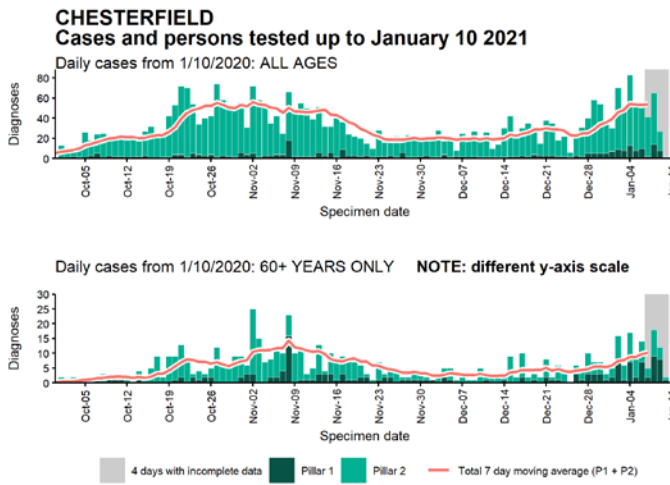
Data from SGSS. Produced by Outbreak Surveillance Team, PHE

Case numbers, testing numbers and positivity, Charnwood : 01 Oct to 10 Jan 2021



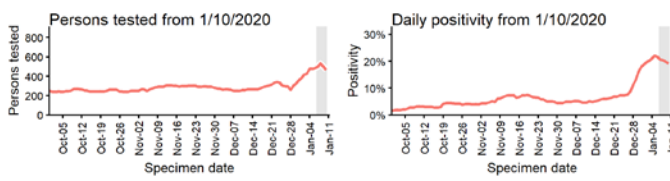
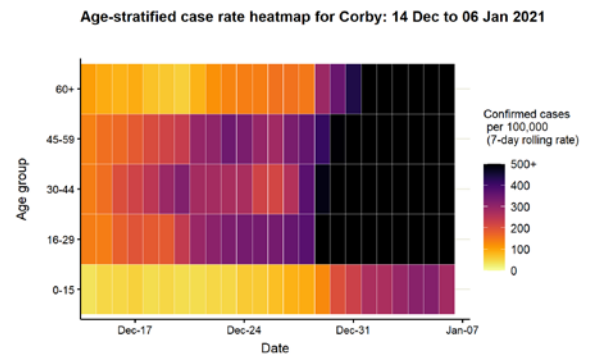
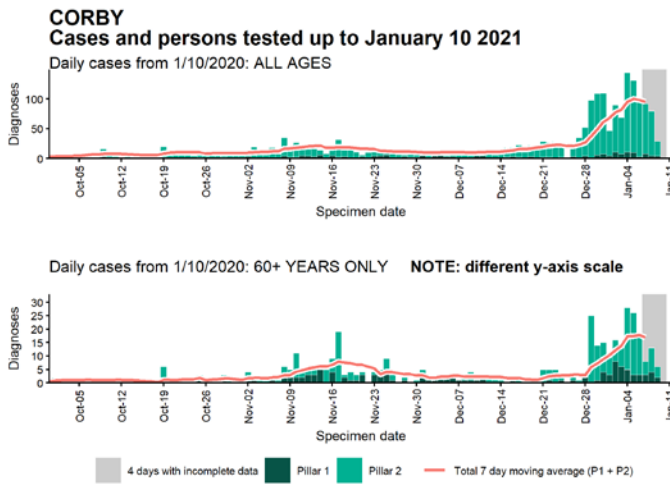
Data from SGSS. Produced by Outbreak Surveillance Team, PHE

Case numbers, testing numbers and positivity, Chesterfield : 01 Oct to 10 Jan 2021



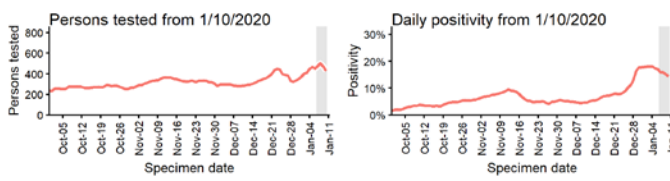
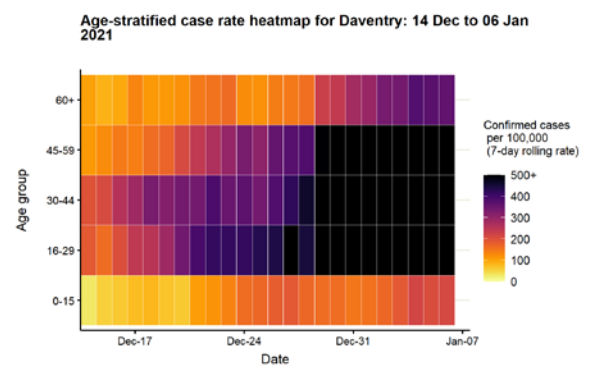
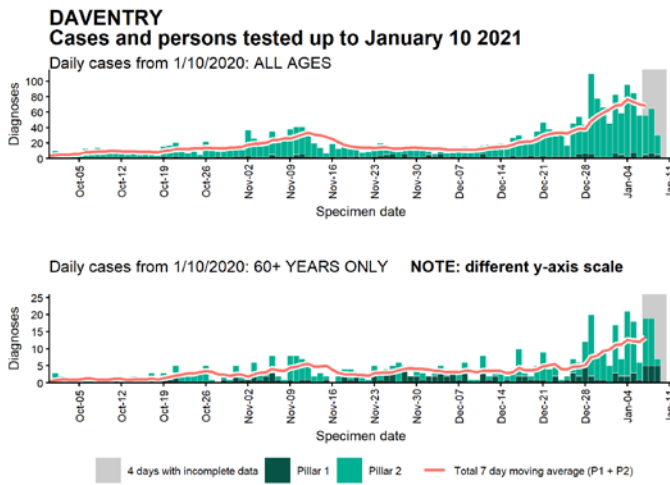
Data from SGSS. Produced by Outbreak Surveillance Team, PHE

Case numbers, testing numbers and positivity, Corby : 01 Oct to 10 Jan 2021



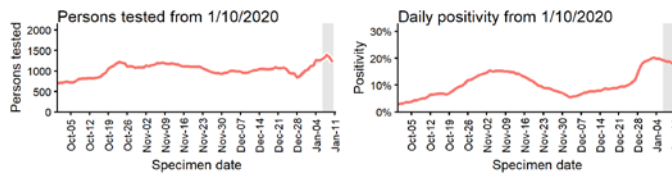
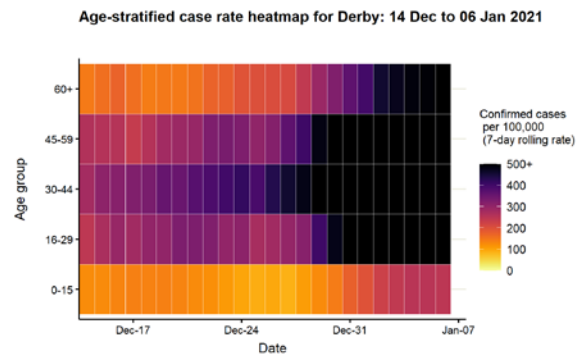
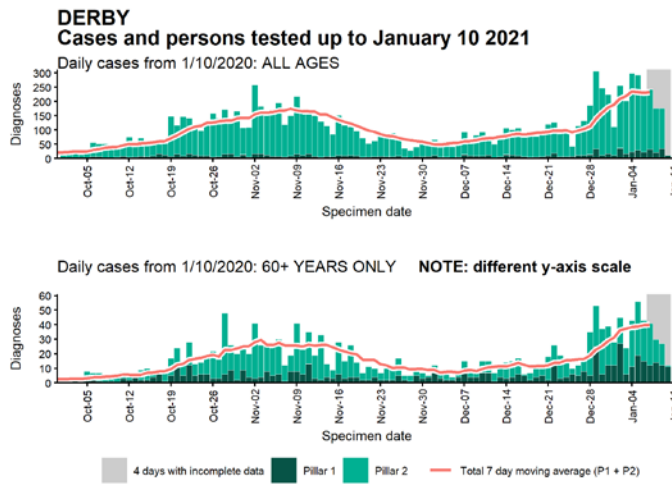
Data from SGSS. Produced by Outbreak Surveillance Team, PHE

Case numbers, testing numbers and positivity, Daventry : 01 Oct to 10 Jan 2021



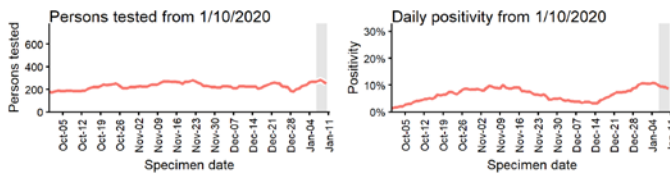
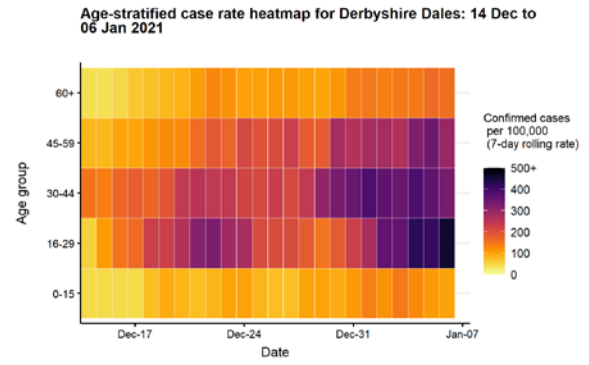
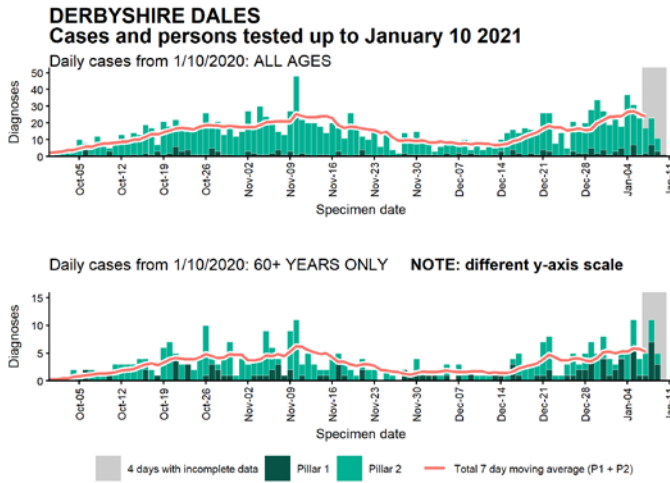
Data from SGSS. Produced by Outbreak Surveillance Team, PHE

Case numbers, testing numbers and positivity, Derby : 01 Oct to 10 Jan 2021



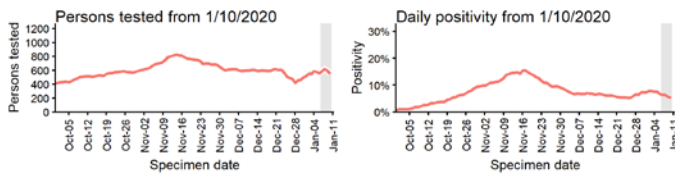
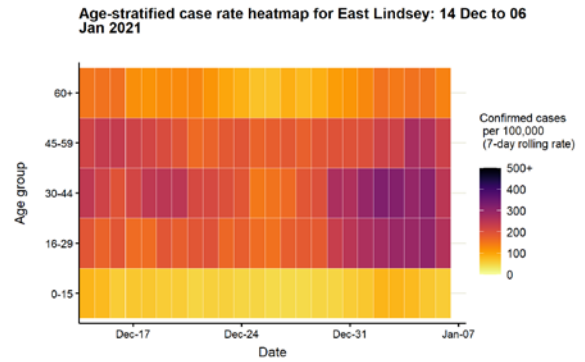
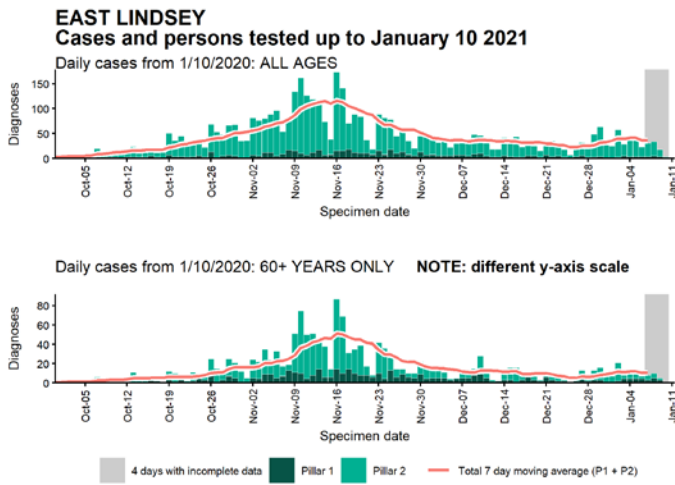
Data from SGSS. Produced by Outbreak Surveillance Team, PHE

Case numbers, testing numbers and positivity, Derbyshire Dales : 01 Oct to 10 Jan 2021



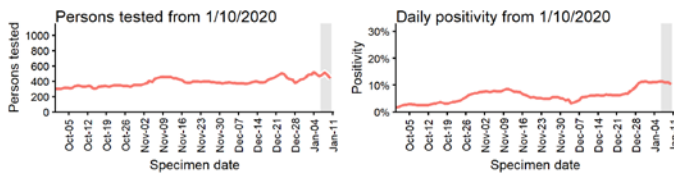
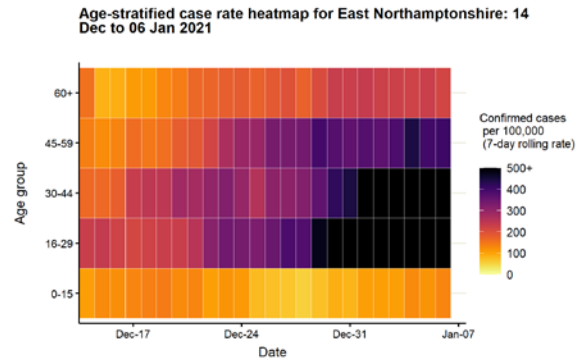
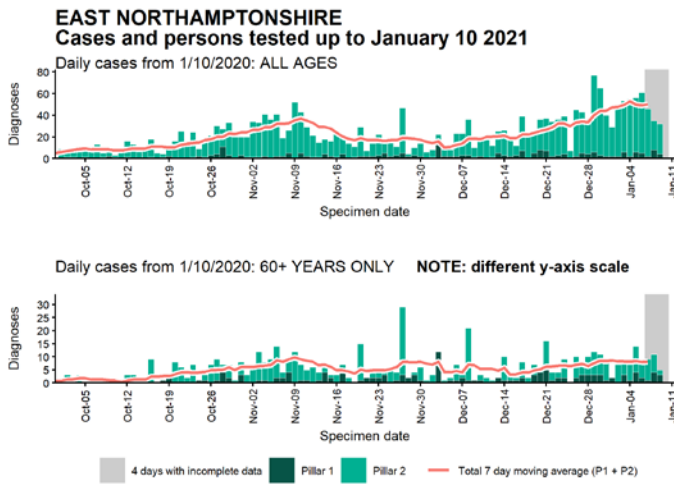
Data from SGSS. Produced by Outbreak Surveillance Team, PHE

Case numbers, testing numbers and positivity, East Lindsey : 01 Oct to 10 Jan 2021



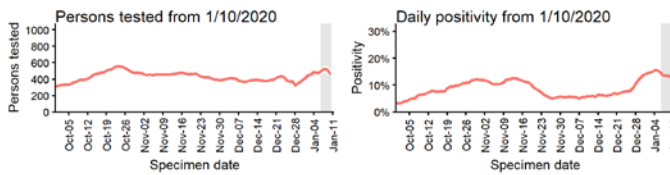
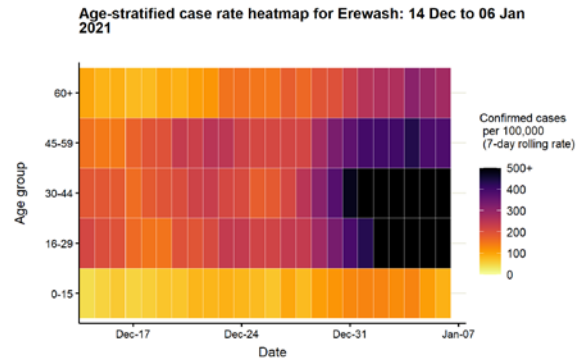
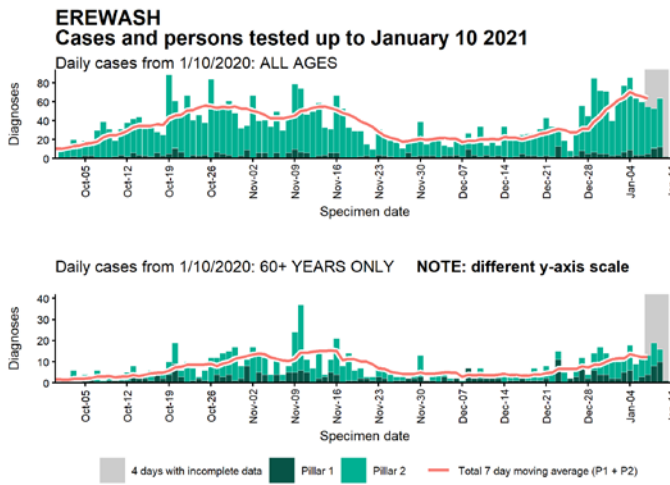
Data from SGSS. Produced by Outbreak Surveillance Team, PHE

Case numbers, testing numbers and positivity, East Northamptonshire : 01 Oct to 10 Jan 2021



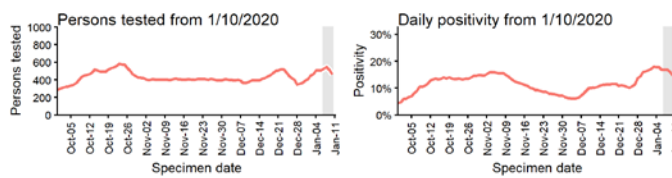
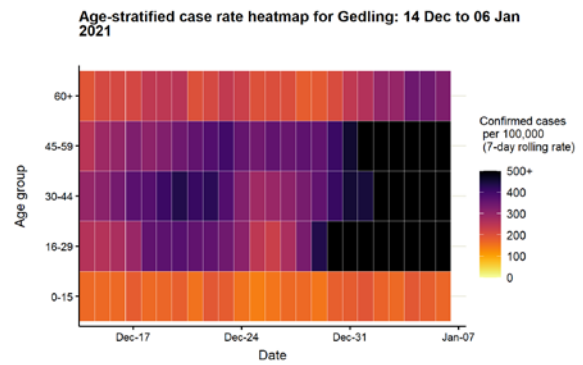
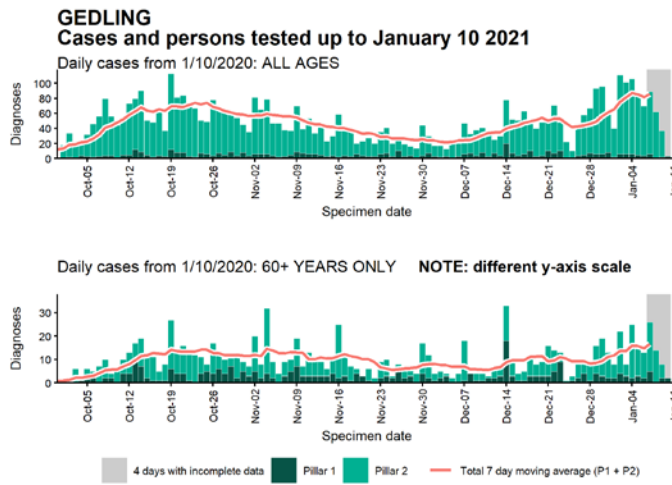
Data from SGSS. Produced by Outbreak Surveillance Team, PHE

Case numbers, testing numbers and positivity, Erewash : 01 Oct to 10 Jan 2021



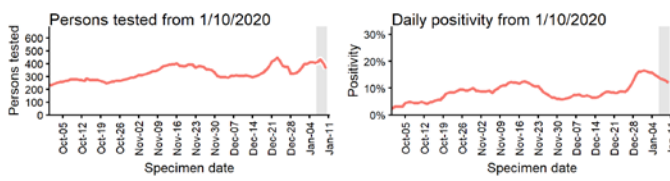
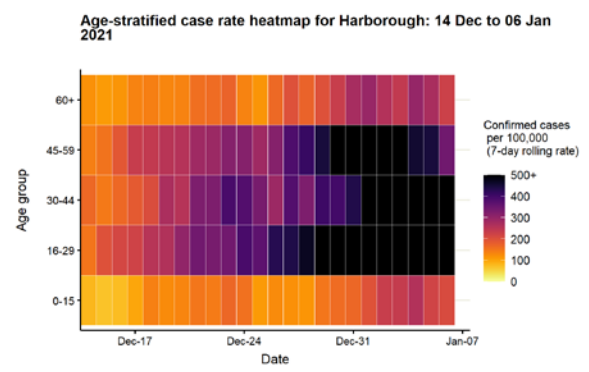
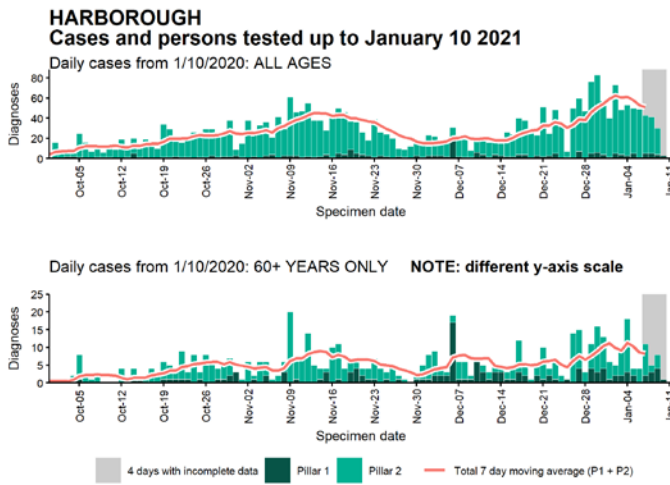
Data from SGSS. Produced by Outbreak Surveillance Team, PHE

Case numbers, testing numbers and positivity, Gedling : 01 Oct to 10 Jan 2021



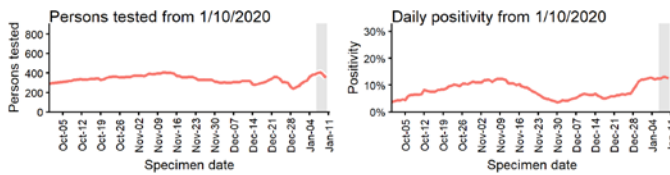
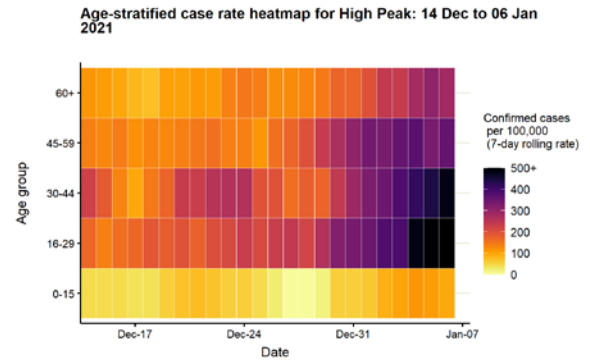
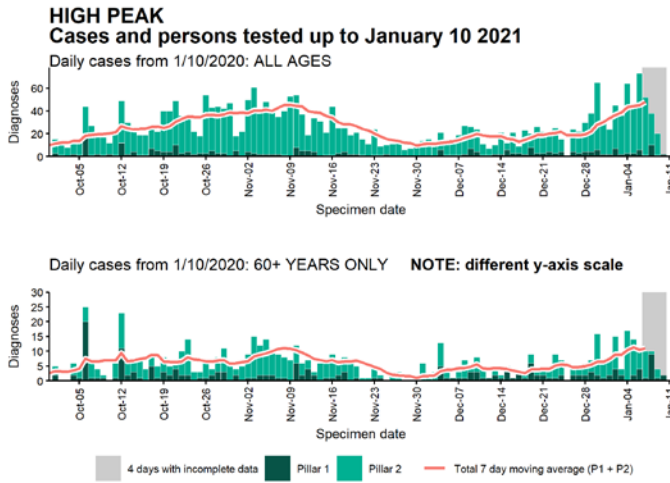
Data from SGSS. Produced by Outbreak Surveillance Team, PHE

Case numbers, testing numbers and positivity, Harborough : 01 Oct to 10 Jan 2021



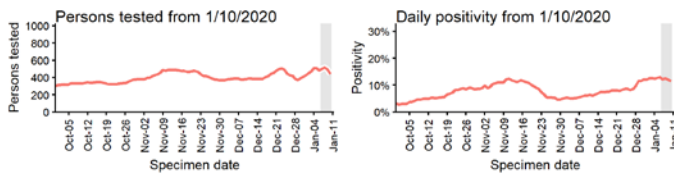
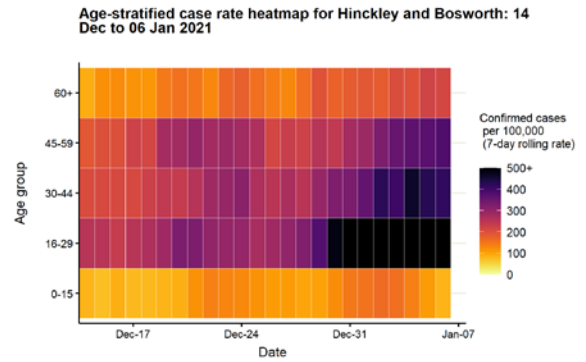
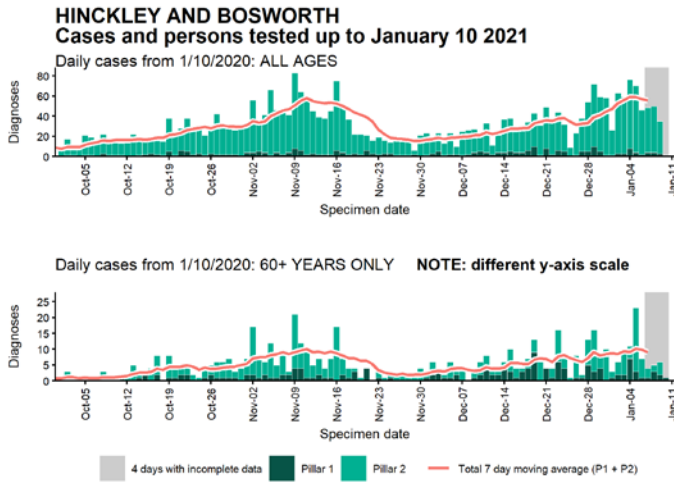
Data from SGSS. Produced by Outbreak Surveillance Team, PHE

Case numbers, testing numbers and positivity, High Peak : 01 Oct to 10 Jan 2021



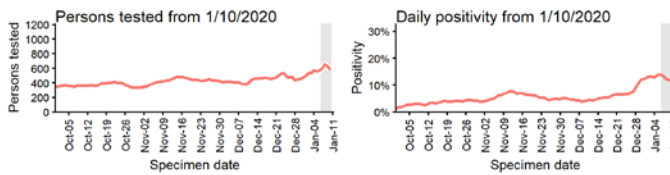
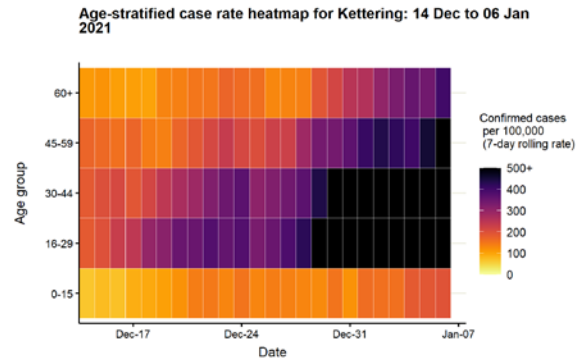
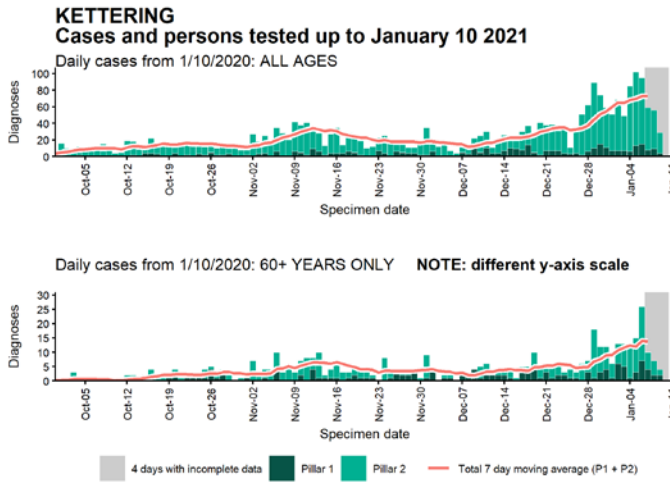
Data from SGSS. Produced by Outbreak Surveillance Team, PHE

Case numbers, testing numbers and positivity, Hinckley and Bosworth : 01 Oct to 10 Jan 2021



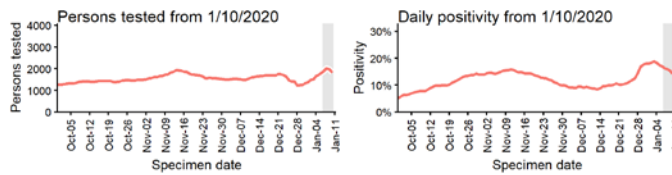
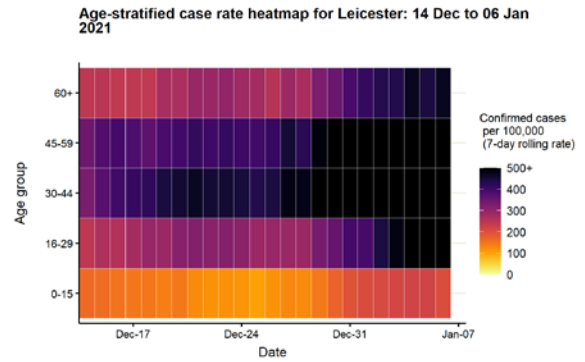
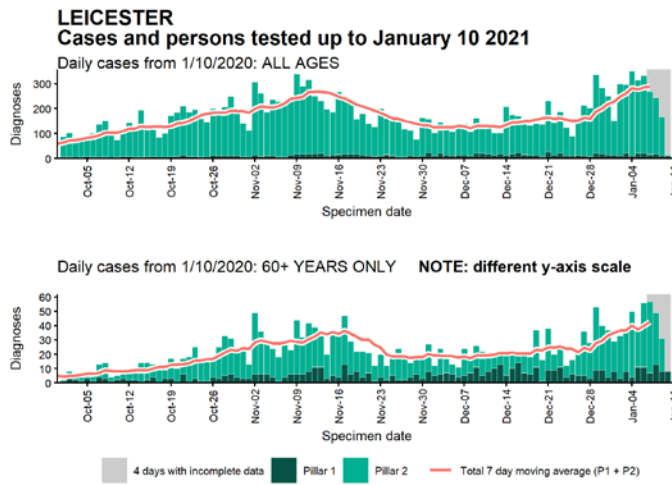
Data from SGSS. Produced by Outbreak Surveillance Team, PHE

Case numbers, testing numbers and positivity, Kettering : 01 Oct to 10 Jan 2021



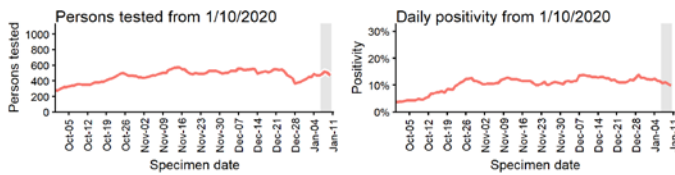
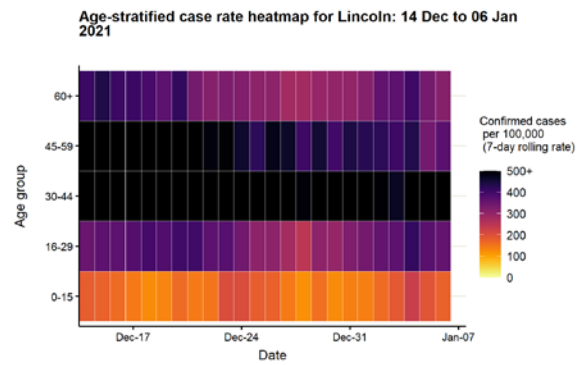
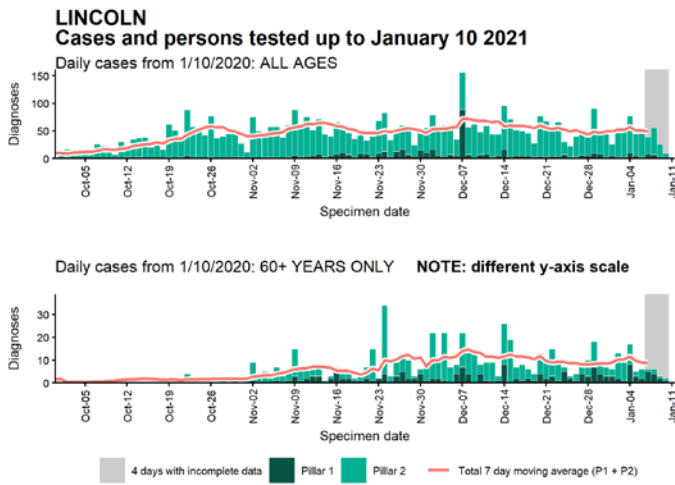
Data from SGSS. Produced by Outbreak Surveillance Team, PHE

Case numbers, testing numbers and positivity, Leicester : 01 Oct to 10 Jan 2021



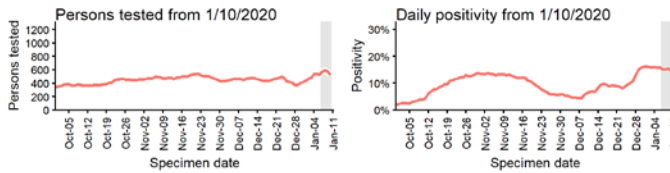
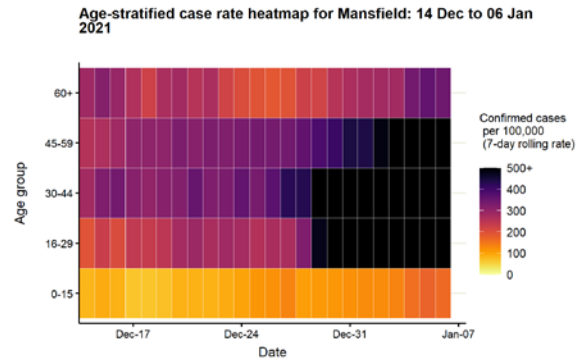
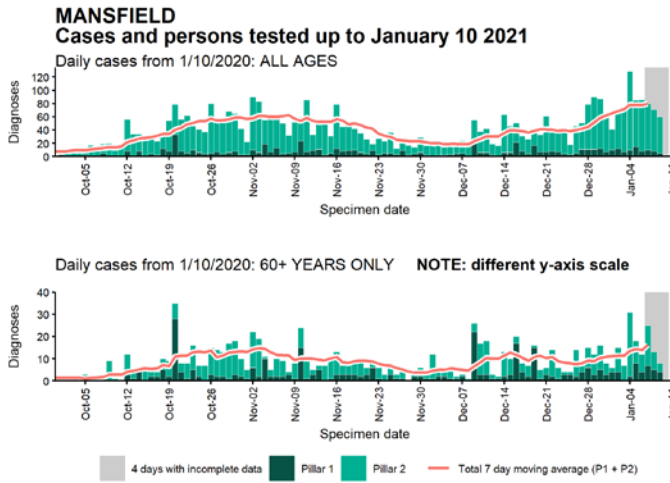
Data from SGSS. Produced by Outbreak Surveillance Team, PHE

Case numbers, testing numbers and positivity, Lincoln : 01 Oct to 10 Jan 2021



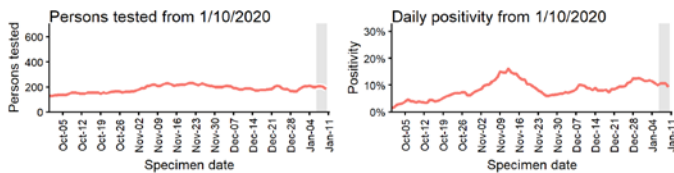
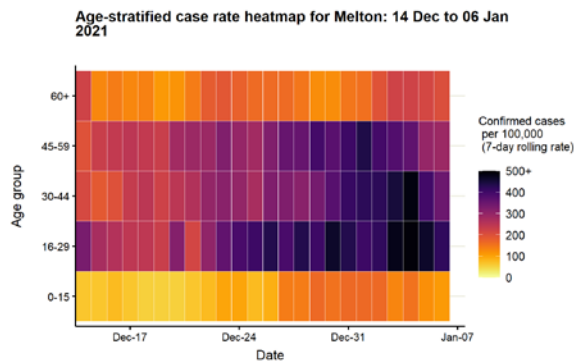
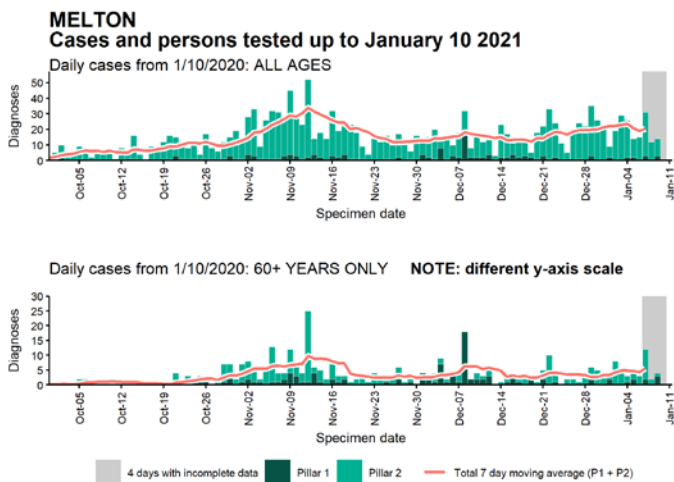
Data from SGSS. Produced by Outbreak Surveillance Team, PHE

Case numbers, testing numbers and positivity, Mansfield : 01 Oct to 10 Jan 2021



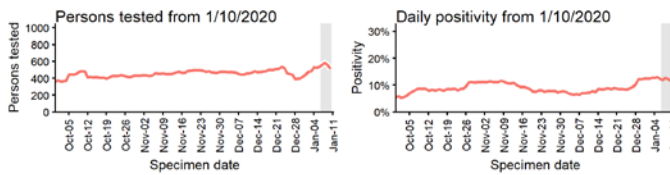
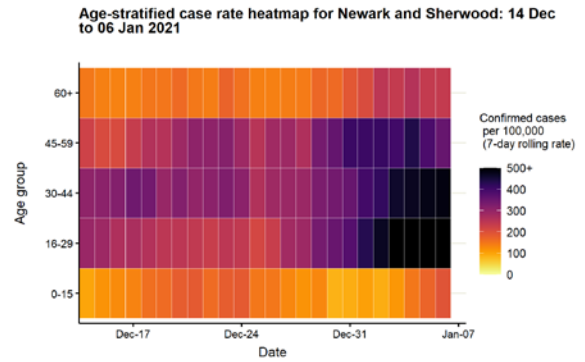
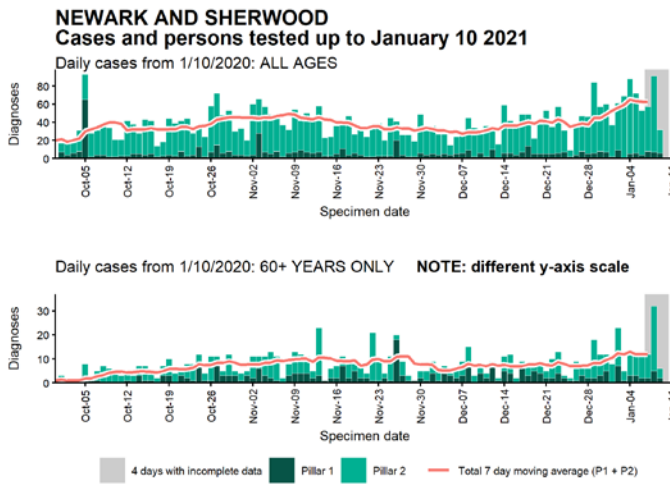
Data from SGSS. Produced by Outbreak Surveillance Team, PHE

Case numbers, testing numbers and positivity, Melton : 01 Oct to 10 Jan 2021



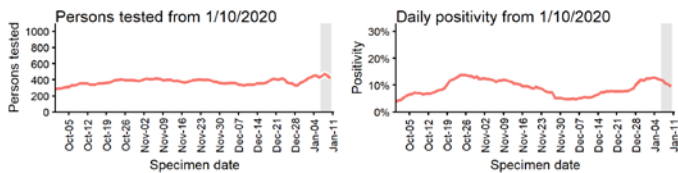
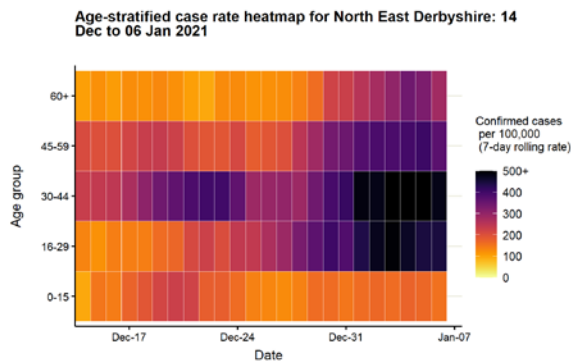
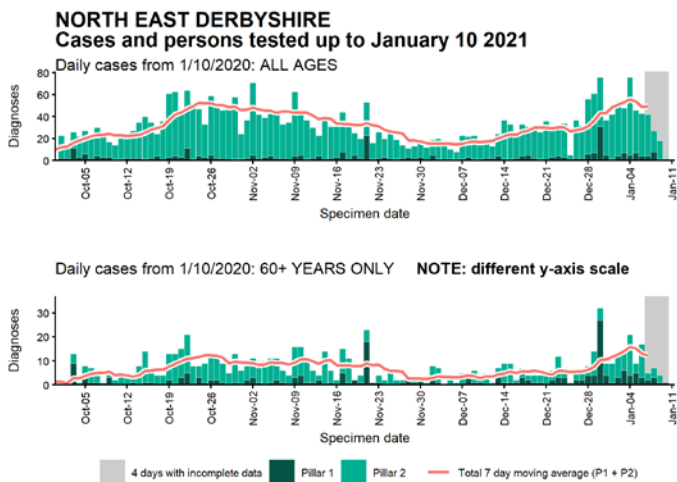
Data from SGSS. Produced by Outbreak Surveillance Team, PHE

Case numbers, testing numbers and positivity, Newark and Sherwood : 01 Oct to 10 Jan 2021



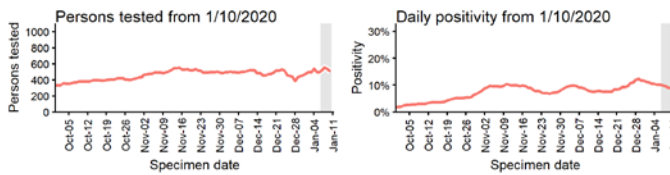
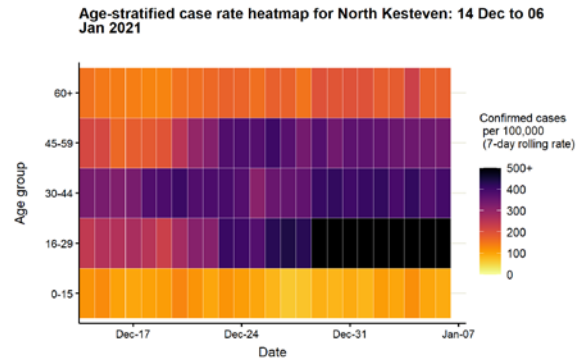
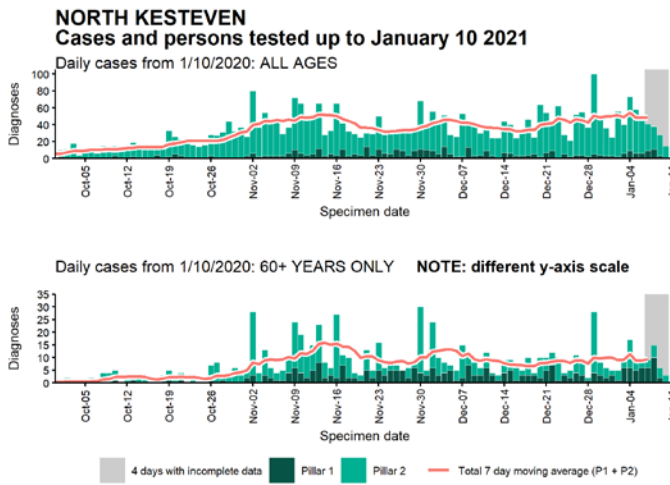
Data from SGSS. Produced by Outbreak Surveillance Team, PHE

Case numbers, testing numbers and positivity, North East Derbyshire : 01 Oct to 10 Jan 2021



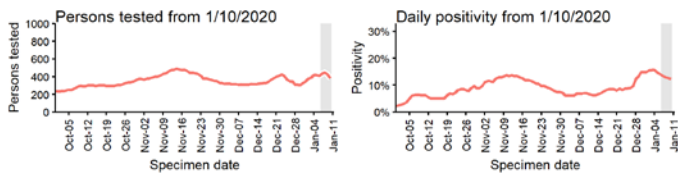
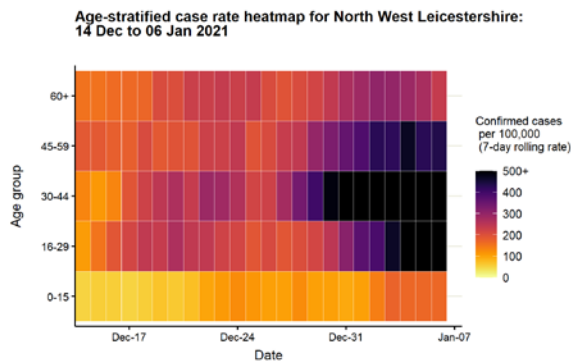
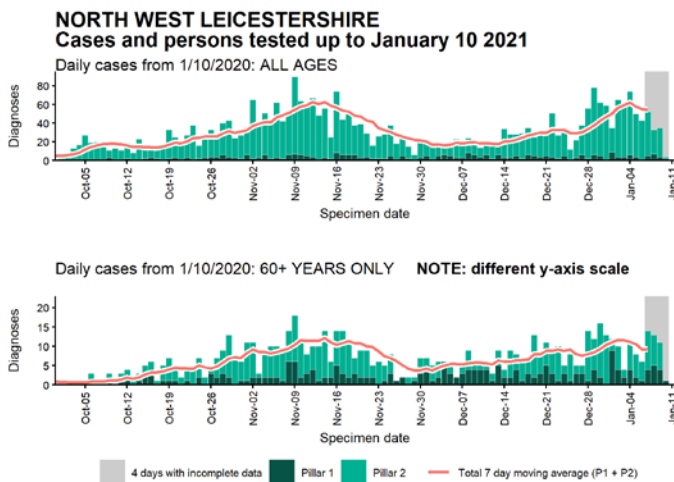
Data from SGSS. Produced by Outbreak Surveillance Team, PHE

Case numbers, testing numbers and positivity, North Kesteven : 01 Oct to 10 Jan 2021



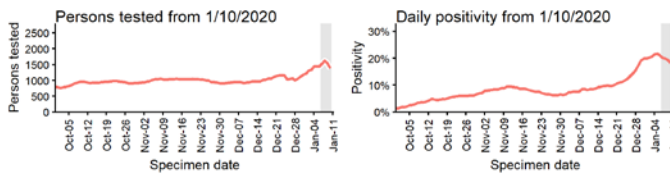
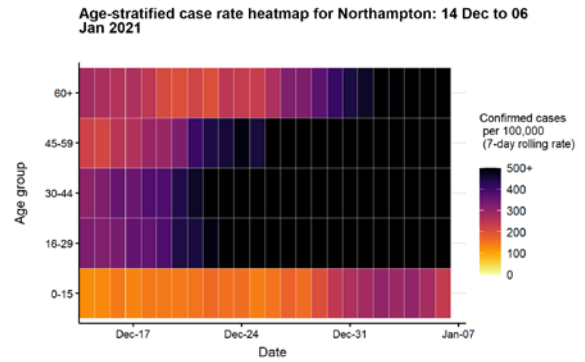
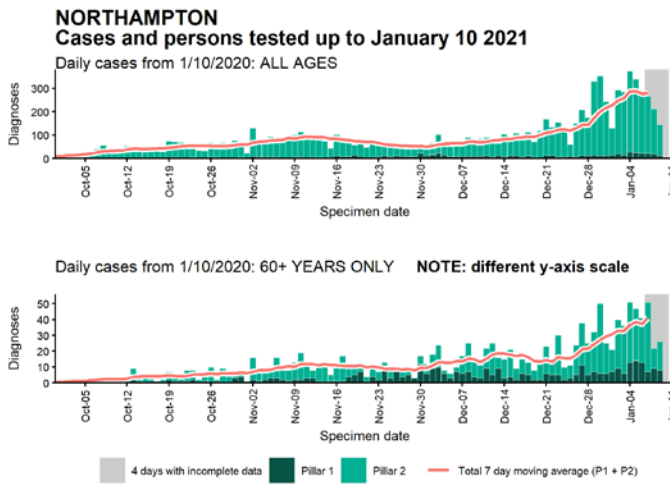
Data from SGSS. Produced by Outbreak Surveillance Team, PHE

Case numbers, testing numbers and positivity, North West Leicestershire : 01 Oct to 10 Jan 2021



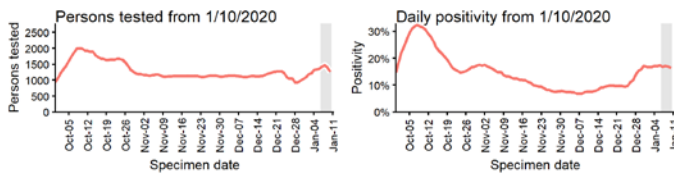
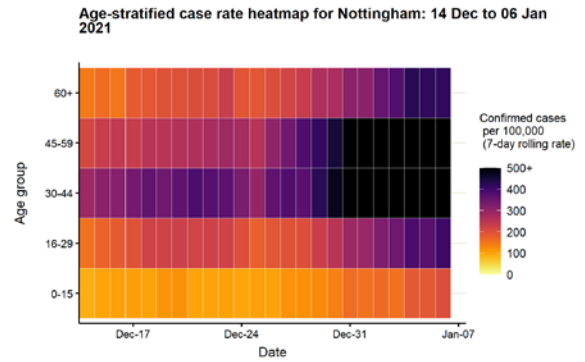
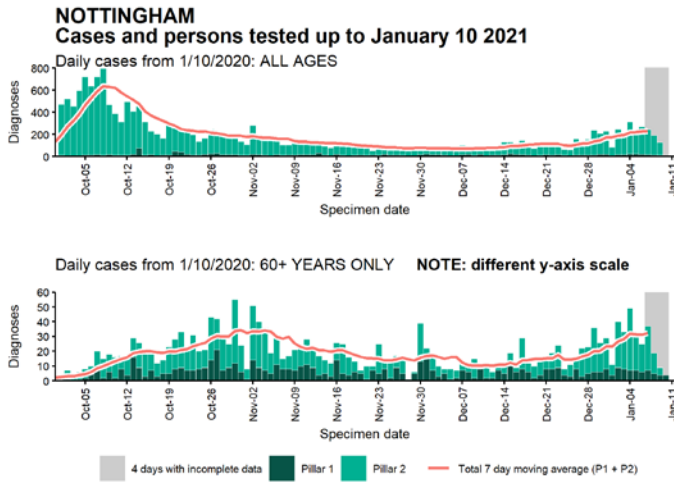
Data from SGSS. Produced by Outbreak Surveillance Team, PHE

Case numbers, testing numbers and positivity, Northampton : 01 Oct to 10 Jan 2021



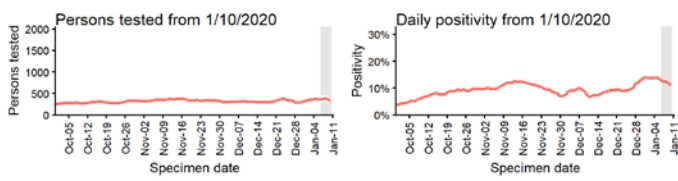
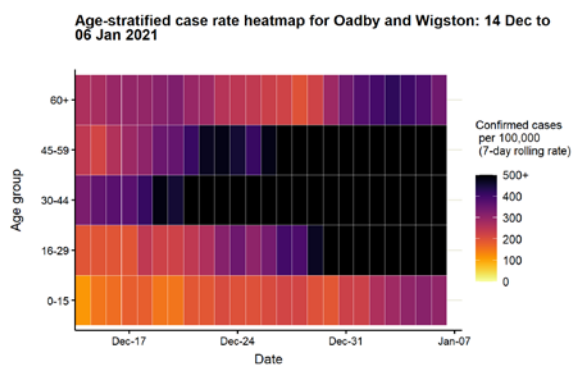
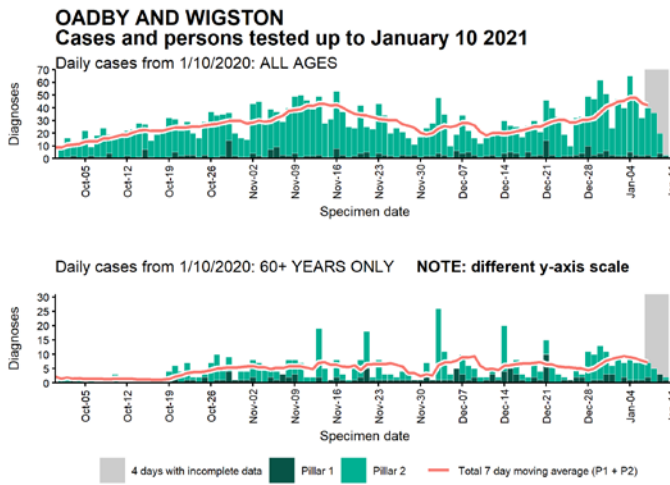
Data from SGSS. Produced by Outbreak Surveillance Team, PHE

Case numbers, testing numbers and positivity, Nottingham : 01 Oct to 10 Jan 2021



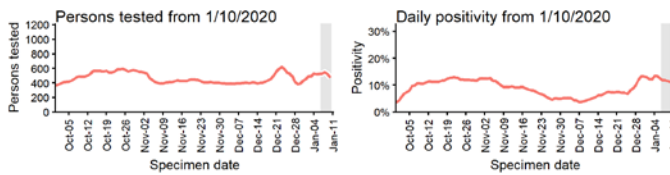
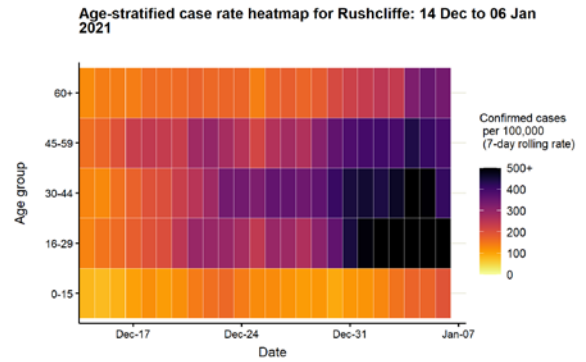
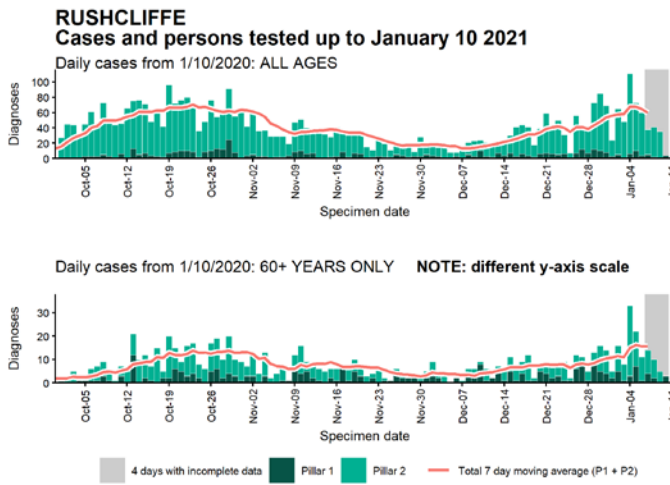
Data from SGSS. Produced by Outbreak Surveillance Team, PHE

Case numbers, testing numbers and positivity, Oadby and Wigston : 01 Oct to 10 Jan 2021



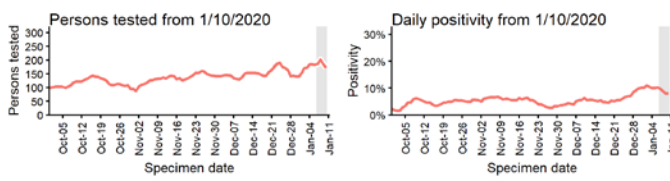
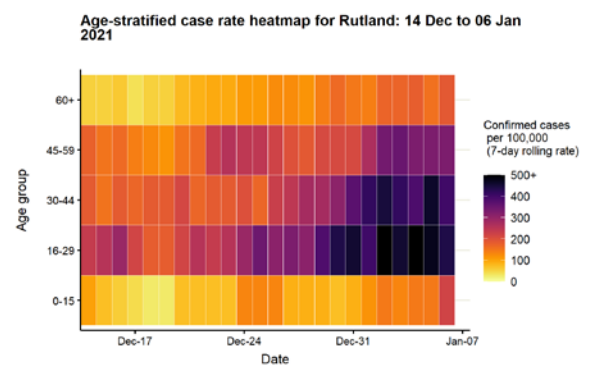
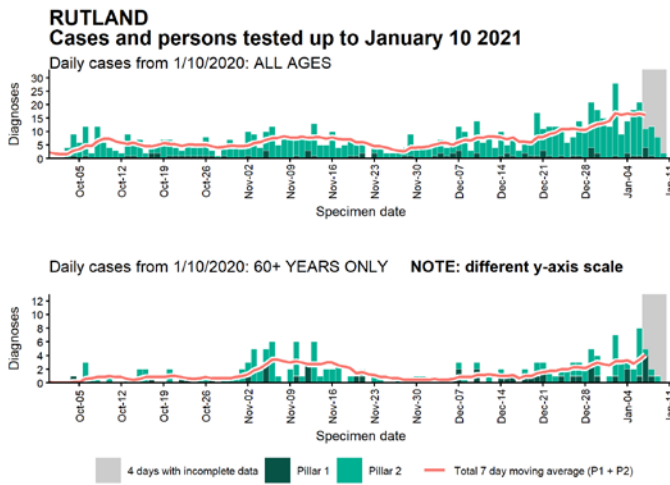
Data from SGSS. Produced by Outbreak Surveillance Team, PHE

Case numbers, testing numbers and positivity, Rushcliffe : 01 Oct to 10 Jan 2021



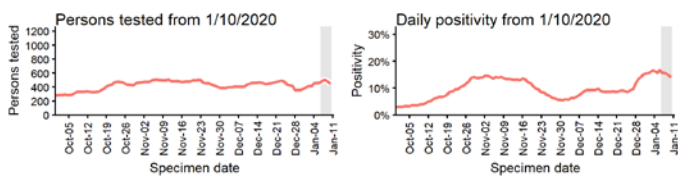
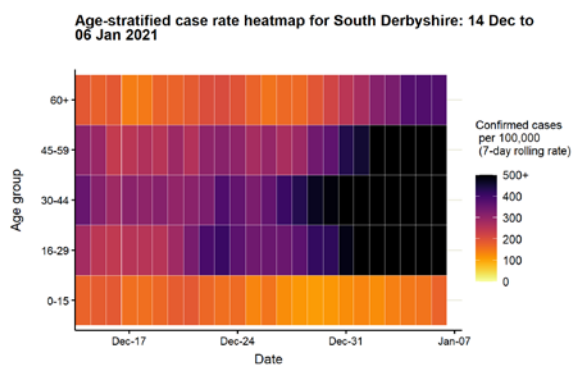
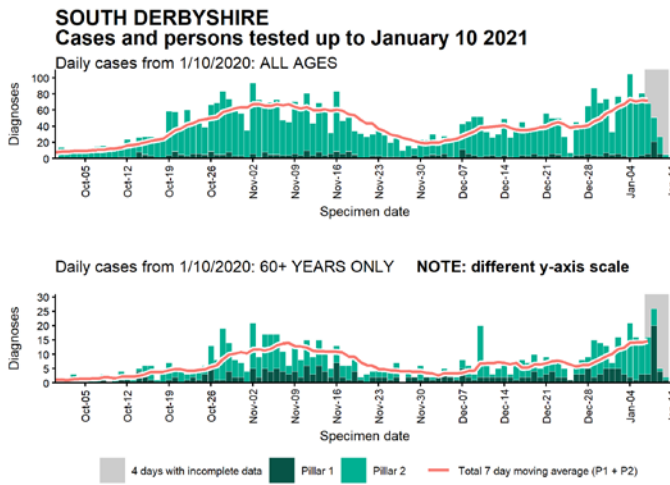
Data from SGSS. Produced by Outbreak Surveillance Team, PHE

Case numbers, testing numbers and positivity, Rutland : 01 Oct to 10 Jan 2021



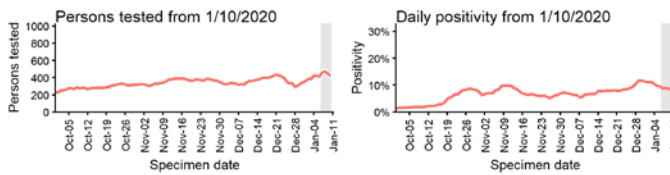
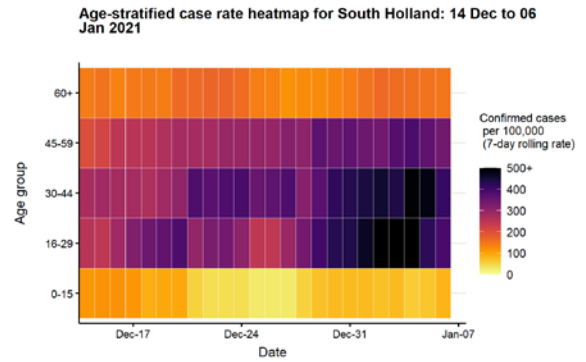
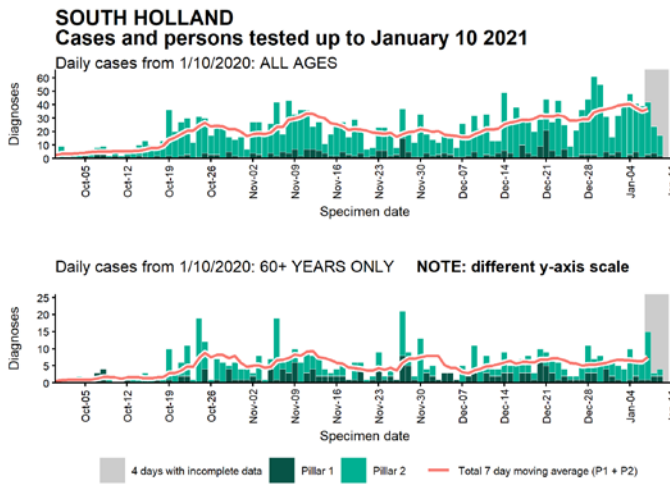
Data from SGSS. Produced by Outbreak Surveillance Team, PHE

Case numbers, testing numbers and positivity, South Derbyshire : 01 Oct to 10 Jan 2021



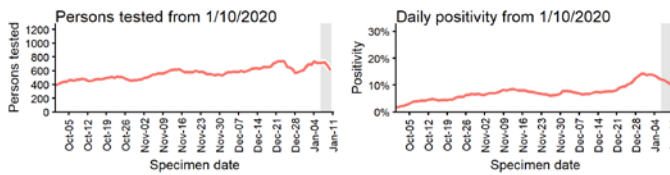
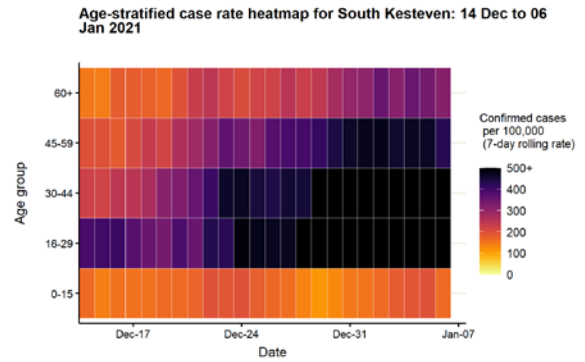
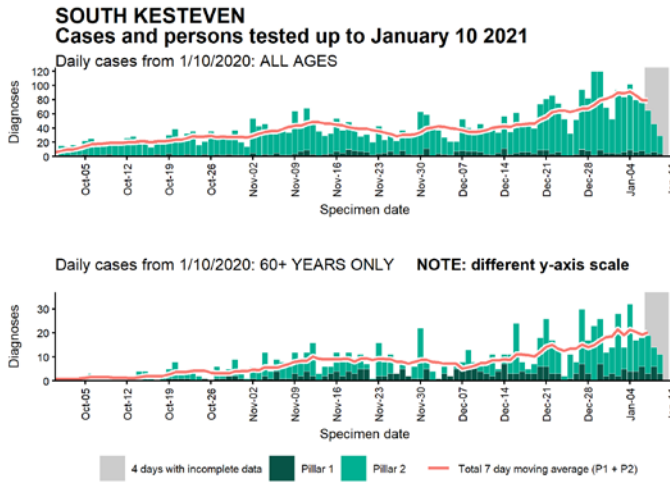
Data from SGSS. Produced by Outbreak Surveillance Team, PHE

Case numbers, testing numbers and positivity, South Holland : 01 Oct to 10 Jan 2021



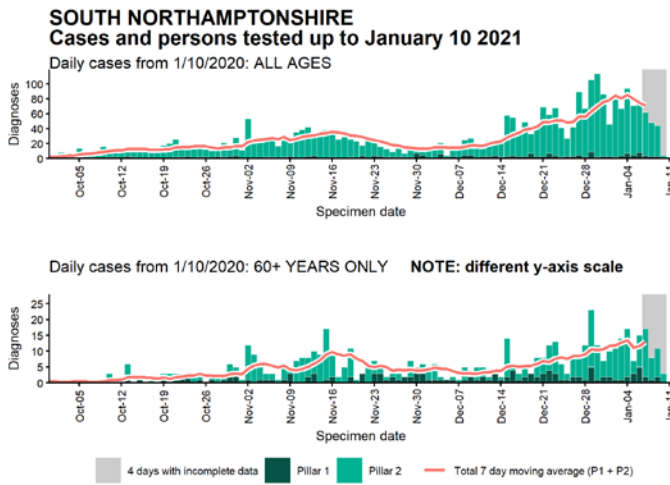
Data from SGSS. Produced by Outbreak Surveillance Team, PHE

Case numbers, testing numbers and positivity, South Kesteven : 01 Oct to 10 Jan 2021

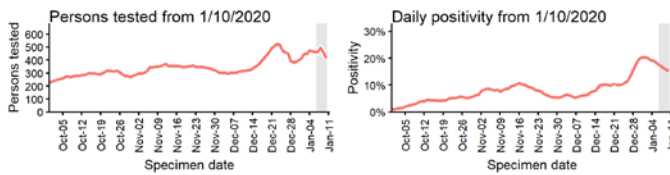
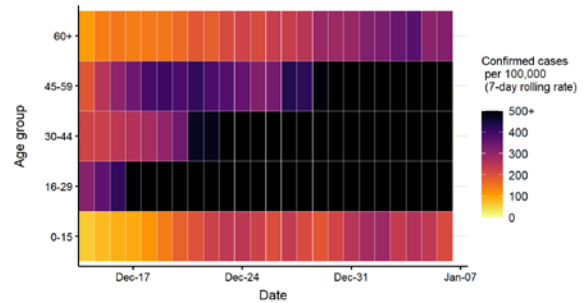


Data from SGSS. Produced by Outbreak Surveillance Team, PHE

Case numbers, testing numbers and positivity, South Northamptonshire : 01 Oct to 10 Jan 2021

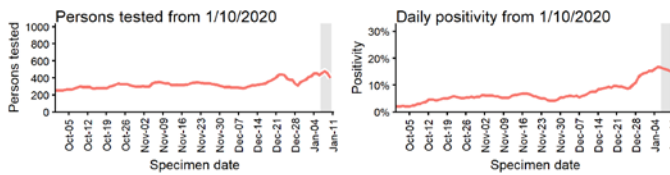
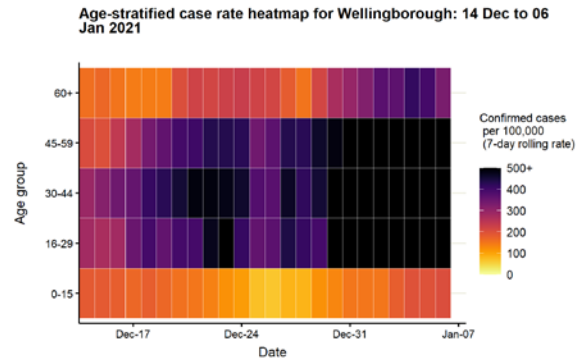
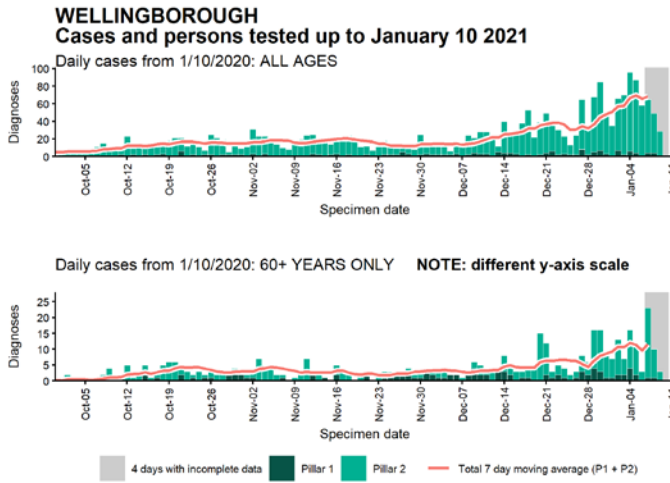


Age-stratified case rate heatmap for South Northamptonshire: 14 Dec to 06 Jan 2021



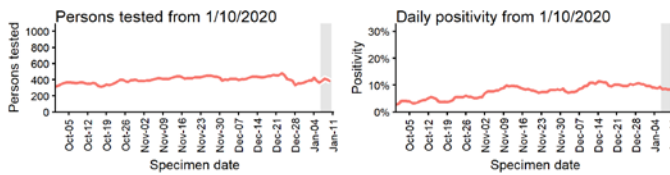
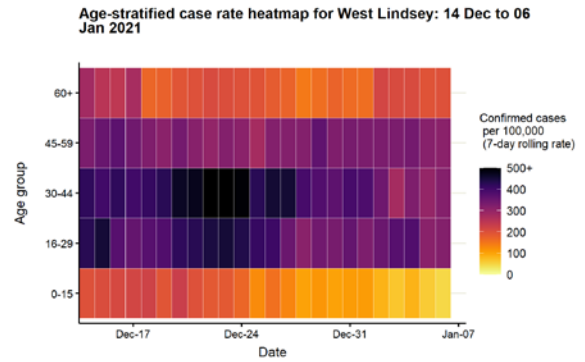
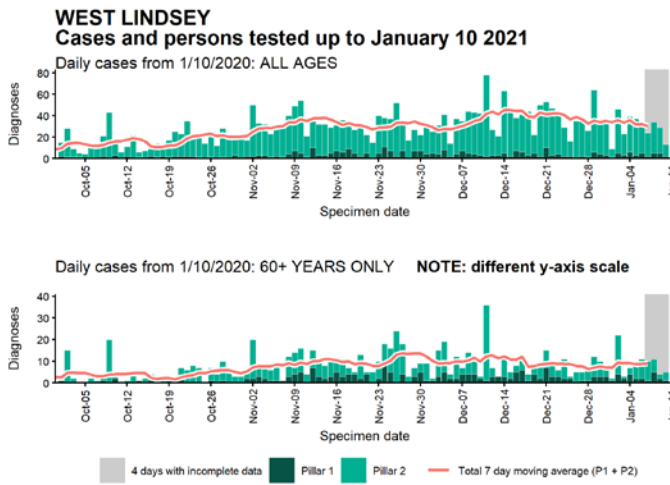
Data from SGSS. Produced by Outbreak Surveillance Team, PHE

Case numbers, testing numbers and positivity, Wellingborough : 01 Oct to 10 Jan 2021



Data from SGSS. Produced by Outbreak Surveillance Team, PHE

Case numbers, testing numbers and positivity, West Lindsey : 01 Oct to 10 Jan 2021



Data from SGSS. Produced by Outbreak Surveillance Team, PHE

© Crown copyright 2020

www.gov.uk/dhsc

This publication is licensed under the terms of the Open Government Licence v3.0 except where otherwise stated. To view this licence, visit nationalarchives.gov.uk/doc/open-government-licence/version/3

Where we have identified any third party copyright information you will need to obtain permission from the copyright holders concerned.

OGL