HS2

HIGH SPEED TWO
PROPERTY SCHEMES
JUNE 2022
PHASE 2B: CREWE TO MANCHESTER
VOLUME 1: CHESHIRE EAST, CHESHIRE WEST AND CHESTER
KEY PLAN

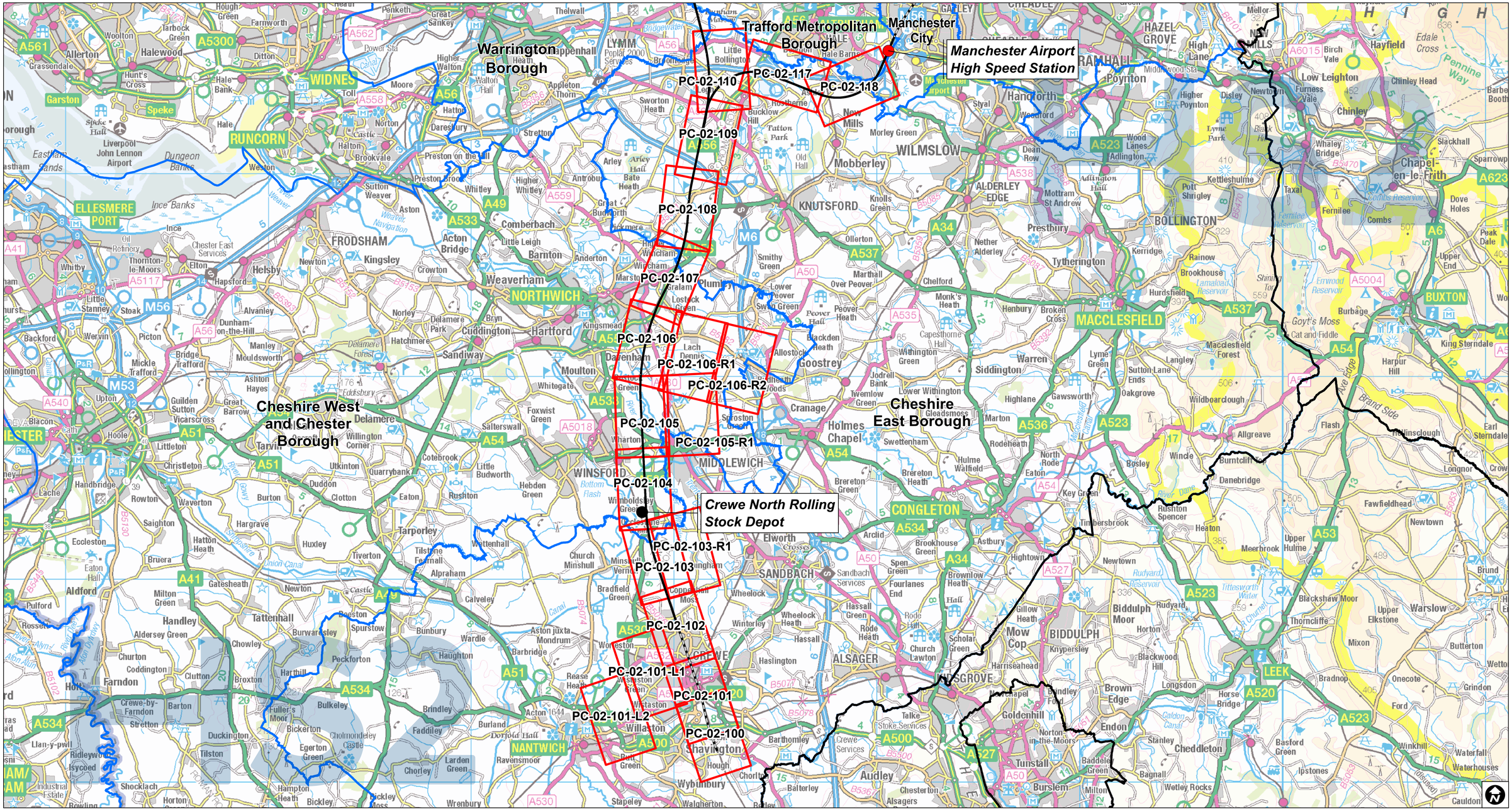

Connection | HS2 Depot | HS2 Station | Route on surface | Route in tunnel | County boundary | Local Authority boundary

P2B-HS2-LP-MAP-M000-000001-P03

© Crown copyright and database rights 2022 OS 100049190 HS2 Ltd accept no responsibility for any circumstances, which arise from the reproduction of this map after alteration, amendment or abbreviation or if it is issued in part or issued incomplete in any way.

CHESHIRE EAST BOROUGH

FOR CONTINUATION REFER TO PC-02-101

PHASE 2B SUB-SURFACE SAFEGUARDING FROM HERE

PHASE 2A SURFACE SAFEGUARDING AND ZONED PROPERTY SCHEMES DISPLAYED FOR ILLUSTRATION ONLY

Legend

- Route on surface
- Route in tunnel
- Limits of Land Subject to Safeguarding Direction
- Safeguarded Area: Surface
- Safeguarded Area: Sub-surface
- Rural Support Zone (RSZ)
- Homeowner payment (HOP) band 1
- Homeowner payment (HOP) band 2
- Homeowner payment (HOP) band 3
- Extended Homeowner Protection Zone 1
- Extended Homeowner Protection Zone 2
- Extended Homeowner Protection Zone 3
- Extended Homeowner Protection Zone 4
- Local Authority boundary

Map Number: **PC-02-100**

Map Name: High Speed Two
Phase 2b: Crewe to Manchester
Property Schemes

Date of Issue: **JUNE 2022**

HS2 Ltd accept no responsibility for any circumstances, which arise from the reproduction of this map after alteration, amendment or abbreviation or if it is issued in part or issued incomplete in any way.

Scale at A1: **1:5,000**
Scale at A3: **1:10,000**

0 50 100 150 200 Metres

Registered in England. Registration number 06791686. Registered office 2 Snowhill, Queensway, Birmingham B4 6GA

© Crown copyright and database rights 2022 OS 100049190

Doc Number: P2B-HS2-LP-MAP-M000-000002-P03

Date: 20/05/22

CHESHIRE EAST BOROUGH

FOR CONTINUATION REFER TO PC-02-102

FOR CONTINUATION REFER TO PC-02-100

PHASE 2A SURFACE SAFEGUARDING DISPLAYED FOR ILLUSTRATION ONLY

FOR CONTINUATION REFER TO PC-02-101-L1

Legend

- Route on surface
- Route in tunnel
- Limits of Land Subject to Safeguarding Direction
- Safeguarded Area: Surface
- Safeguarded Area: Sub-surface
- Rural Support Zone (RSZ)
- Homeowner payment (HOP) band 1
- Homeowner payment (HOP) band 2
- Homeowner payment (HOP) band 3
- Extended Homeowner Protection Zone 1
- Extended Homeowner Protection Zone 2
- Extended Homeowner Protection Zone 3
- Extended Homeowner Protection Zone 4
- Local Authority boundary

Map Number: **PC-02-101**

Map Name: High Speed Two
Phase 2b: Crewe to Manchester
Property Schemes

Date of Issue: **JUNE 2022**

HS2 Ltd accept no responsibility for any circumstances, which arise from the reproduction of this map after alteration, amendment or abbreviation or if it is issued in part or issued incomplete in any way.

Scale at A1: **1:5,000**
Scale at A3: **1:10,000**

0 50 100 150 200 Metres

Registered in England. Registration number 06791686.
Registered office: 2 Snowhill, Queensway, Birmingham B4 6GA

© Crown copyright and database rights 2022
OS 100049190

Doc Number: P2B-HS2-LP-MAP-M000-000003-P03

Date: 20/05/22

FOR CONTINUATION REFER TO PC-02-101

CHESHIRE EAST BOROUGH

FOR CONTINUATION REFER TO SG-02-101-L2

Legend

- Route on surface
- Route in tunnel
- Limits of Land Subject to Safeguarding Direction
- Safeguarded Area: Surface
- Safeguarded Area: Sub-surface
- Rural Support Zone (RSZ)
- Homeowner payment (HOP) band 1
- Homeowner payment (HOP) band 2
- Homeowner payment (HOP) band 3
- Extended Homeowner Protection Zone 1
- Extended Homeowner Protection Zone 2
- Extended Homeowner Protection Zone 3
- Extended Homeowner Protection Zone 4
- Local Authority boundary

Map Number: **PC-02-101-L1**

Map Name: High Speed Two
Phase 2b: Crewe to Manchester
Property Schemes

Date of Issue: **JUNE 2022**

HS2 Ltd accept no responsibility for any circumstances, which arise from the reproduction of this map after alteration, amendment or abbreviation or if it is issued in part or issued incomplete in any way.

Scale at A1: **1:5,000**
Scale at A3: **1:10,000**

0 50 100 150 200 Metres

Registered in England. Registration number 06791686.
Registered office: 2 Snowhill, Queensway, Birmingham B4 6GA

© Crown copyright and database rights 2022
OS 100049190

Doc Number: P2B-HS2-LP-MAP-M000-000004-P03

Date: 10/05/22

FOR CONTINUATION REFER TO PC-02-101-L1

CHESHIRE EAST BOROUGH

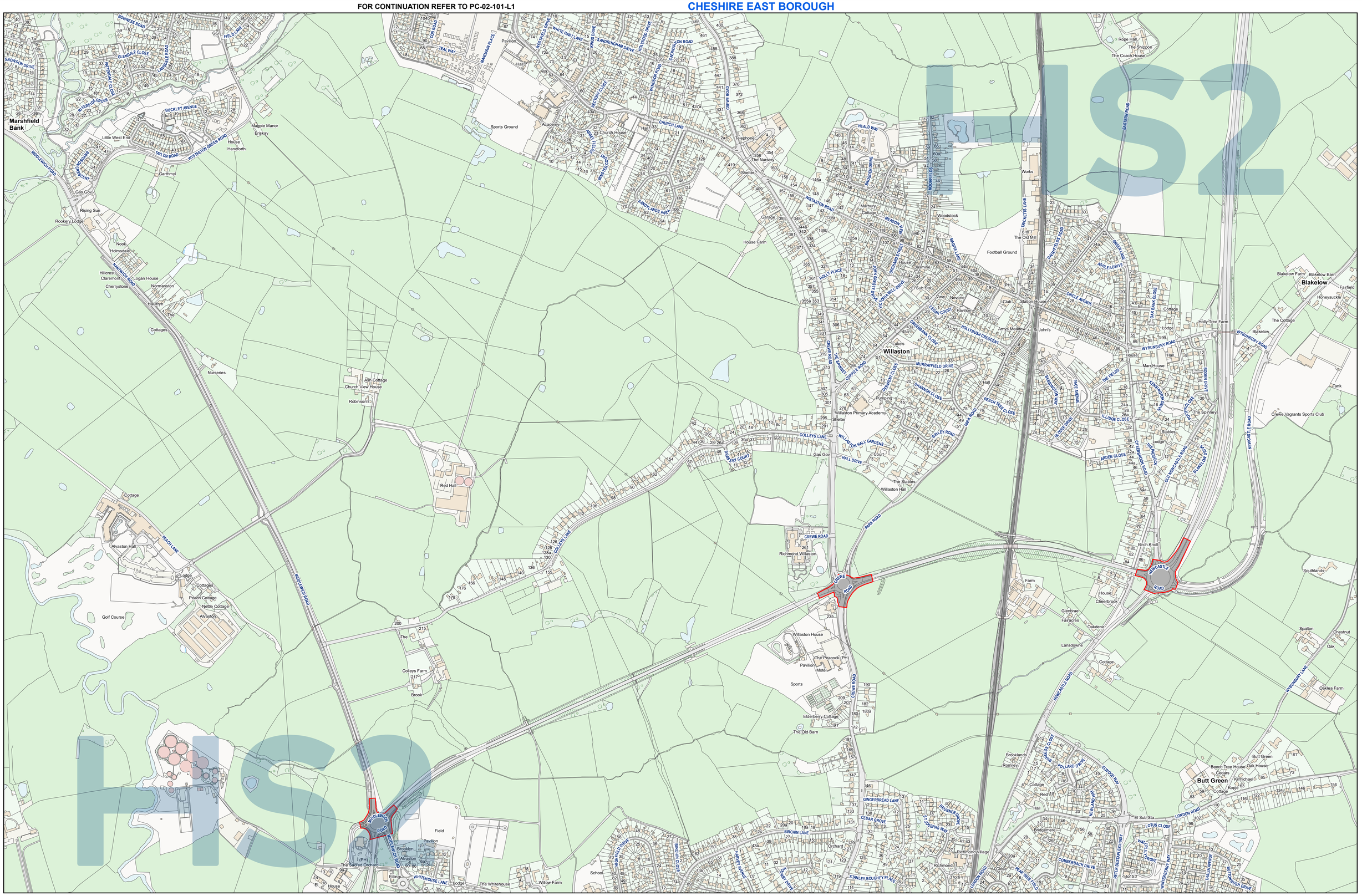
Marshfield Bank
Willaston
Blakelow
Butt Green
Rope Hall
The Shippon
The Coach House
Eastern Road
Bownass Road
Snowdon Drive
Glendale Close
Field Lane
Buckley Avenue
Taylor Road
Wilkeston Green Road
Middlewich Road
Little West End
Magpie Manor
Eriskay
House
Handforth
Garthmyl
Gas Gov
Rising Sun
Rookery Lodge
Nook
Holmsdale
Hillcrest
Claremont
Cherrystone
Logan House
Normanston
Hawthryn
The Cottages
Nurseries
Ash Cottage
Church View House
Robinson's
Cottage
Alvaston Hall
Peach Lane
Lodge
Cottages
Peach Cottage
Nettle Cottage
Alvaston
Golf Course
Middlewich Road
Red Hall
Colleys Lane
The
Colleys Farm
Brook
Nantwich Road
Middlewich Road
Brooklyn
Alvaston
The Sacred Orchard
Fillings
Whitehouse Lane
House
Lodge
The Whitehouse
Willow Farm
Field
Pavilion
(PH)
Sports Ground
Academy
Pavilion
Hall
Teal Way
Mandarin Place
Westfield Drive
White Hart Lane
Knaps Drive
Sandringham Drive
Old Road Drive
Carlton Road
Church Lane
Church House
Hall
Rectory Close
Whitefield Court
Sandlands Park
Crewe Road
Telephone
The Nursery
Shelter
Garage
House Farm
Heald Way
Broaden Drive
Moorfield Drive
Meadow Way
Maple Lane
Orchard Rise
Victoria Drive
Cedar Court
Holly Place
Woodstock
Marbury Cottage
House
Jasmine
El Sub Sta
View
Newsyne
Pavilion
Club
Station House
Football Ground
Works
Tackeits Lane
The Old Mill
Oakfield Road
Green Lane
Ashfield Drive
Circle Avenue
Oak Farm Close
Cottage
Lodge
Holly Tree Farm
Blakelow Farm
Blakelow Barn
Fairfield
Honeysuckle
The Cottage
Blakelow
Bybunbury Road
Wybunbury Road
Hall
Marr House
Amys Meadow
St John's
Luke's
Murrayfield Drive
Hollybush Crescent
Greenham Close
Cedar Close
Coppice Road
Chorley Close
Shannon Close
Willaston Primary Academy
Pumping
Shelter
Colleys Lane
Willaston Hall Gardens
Hall Drive
Gas Gov
The Stables
Willaston Hall
Barley Road
Park Road
Beech Tree Close
The Fields
Kossall Way
Rossall Close
The Spinneys
Stables
Lodge
Arden Close
Chesterbrook Road
Old Newcastle Road
Blakelow Road
Newcastle Road
Tank
Crewe Vagrants Sports Club
Southlands
Spalton
Chestnut
Oak
Oaklea Farm
Farm
House
Cheerbrook
Glenbrae
Fairacres
Oakdene
Lansdowne
Cottage
Birch Knoll
Willaston House
The Peacock (PH)
Pavilion
Motel
Sports
Elderberry Cottage
The Old Barn
Crewe Road
Park Road
Richmond Willaston
Richmond
Richmond Village
Brooklands
Romiley
Cottage
Red
Hall
Bridgemont
Butt Green
Beech Tree House
Cedars
Oak House
Kimchael
Kopje
Cottage
Gingerbread Lane
Cedar Grove
Birchin Close
Birchin Lane
Orchard
Harvey Avenue
Stanley Boughey Place
Trust Drive
School
Highfield Drive
Pollard Drive
Elwood Way
Kent Avenue
Lotus Close
London Road
Combermere Drive
Peter Destapleigh Way
Whitemoss Way
Whitemoss Drive
Whitemoss Avenue
Whitemoss Close
Whitemoss Rise
Whitemoss Court
Whitemoss Crescent
Whitemoss Road
Whitemoss Gardens
Whitemoss Grove
Whitemoss Lane

CHESHIRE EAST BOROUGH

FOR CONTINUATION REFER TO PC-02-103

FOR CONTINUATION REFER TO PC-02-101

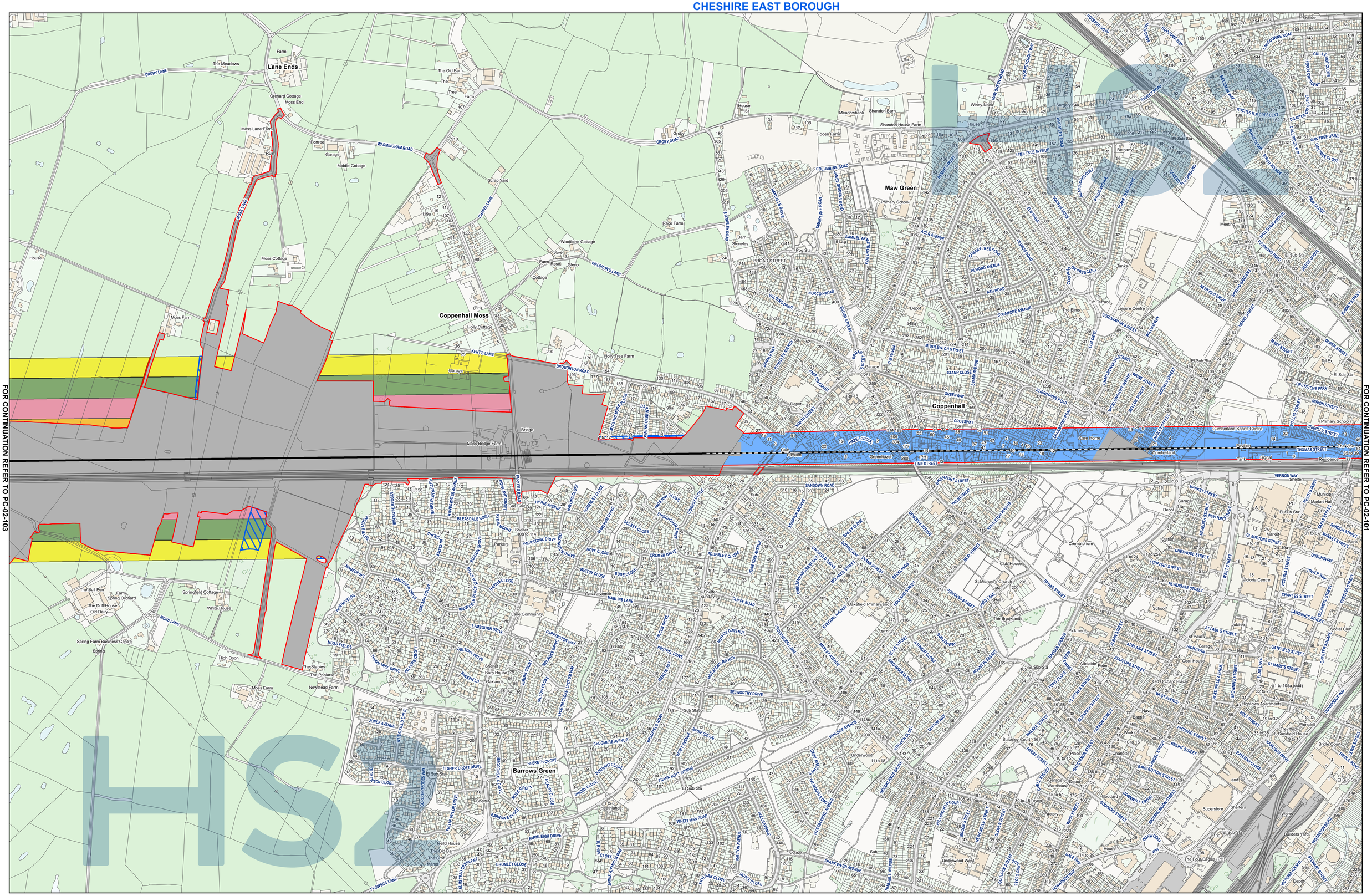

Legend

- Route on surface
- Route in tunnel

HS2

Map Number	PC-02-102
Map Name	High Speed Two Phase 2b: Crewe to Manchester Property Schemes
Date of Issue	JUNE 2022

HS2 Ltd accept no responsibility for any circumstances, which arise from the reproduction of this map after alteration, amendment or abbreviation or if it is issued in part or issued incomplete in any way.

Scale at A1: **1:5,000**

Scale at A3: **1:10,000**

0 50 100 150 200 Metres

Registered in England. Registration number 06791686. Registered office: 2 Snowhill, Queensway, Birmingham B4 6GA

© Crown copyright and database rights 2022 OS 100049190

Doc Number: P2B-HS2-LP-MAP-M000-000006-P03

Date: 10/05/22

CHESHIRE WEST AND CHESTER BOROUGH

FOR CONTINUATION REFER TO PC-02-103-R1

CHESHIRE EAST BOROUGH

FOR CONTINUATION REFER TO PC-02-104

FOR CONTINUATION REFER TO PC-02-102

Manor Farm
The Old Stables
Old Hough
Hill Top Farm
FORGE MILL LANE
Manor Cottage
Occlestone Green
Croft
The Cottage Cattery
New Farm
Works
Gas Distribution Station
Station
Gas
Distribution
Gas Distribution
DRURY LANE
Ridding
Ridding Farm
Moss Field
Farm
Foxfields
Moss Fields Farm
Hopley
Bellsmithy
Wayside
Rose Cottage
Park House Farm
The Granary
The Barn
Park Hall Farm
Tank
FARNDON ROAD
Manor Cottage
Travellers Site
Parkfield
Wimboldsley Hall
(PH)
Newfield Hall Farm
Newfield Hall
Cottage
Farm
Canal Cottage
Greenacres
Walley's Green
The Crossons
Grove
Worsley House
The Woodlands
Birch Cottage
Brandelle
Court
Briarwood
Hill Side
Gemini House
Woodend
Meadow View
The Bull Pen
Farm
MIDDLEWICH ROAD
Four Crofts
Court
Minshull Hall
Pumping Station
Woodside Farm
Keepers Cottage
BROOKHOUSE LANE
Brook House Farm
Farm Barns
Brook
Weaver Bank
The Bull Pen
Farm
Spring Orchard
The Drift House
Old Dairy
Spring Farm Business Centre
Spring
MOSS LANE

HS2

Legend

- Route on surface
- Route in tunnel
- Limits of Land Subject to Safeguarding Direction
- Safeguarded Area: Surface
- Safeguarded Area: Sub-surface
- Rural Support Zone (RSZ)
- Homeowner payment (HOP) band 1
- Homeowner payment (HOP) band 2
- Homeowner payment (HOP) band 3
- Extended Homeowner Protection Zone 1
- Extended Homeowner Protection Zone 2
- Extended Homeowner Protection Zone 3
- Extended Homeowner Protection Zone 4
- Local Authority boundary

Map Number: **PC-02-103**

Map Name: High Speed Two
Phase 2b: Crewe to Manchester
Property Schemes

Date of Issue: **JUNE 2022**

HS2

HS2 Ltd accept no responsibility for any circumstances, which arise from the reproduction of this map after alteration, amendment or abbreviation or if it is issued in part or issued incomplete in any way.

Scale at A1: **1:5,000**
Scale at A3: **1:10,000**

0 50 100 150 200
Metres

Registered in England. Registration number 06791686.
Registered office: 2 Snowhill, Queensway, Birmingham B4 6GA

© Crown copyright and database rights 2022
OS 100049190

Doc Number: P2B-HS2-LP-MAP-M000-000007-P03

Date: 20/05/22

CHESHIRE EAST BOROUGH

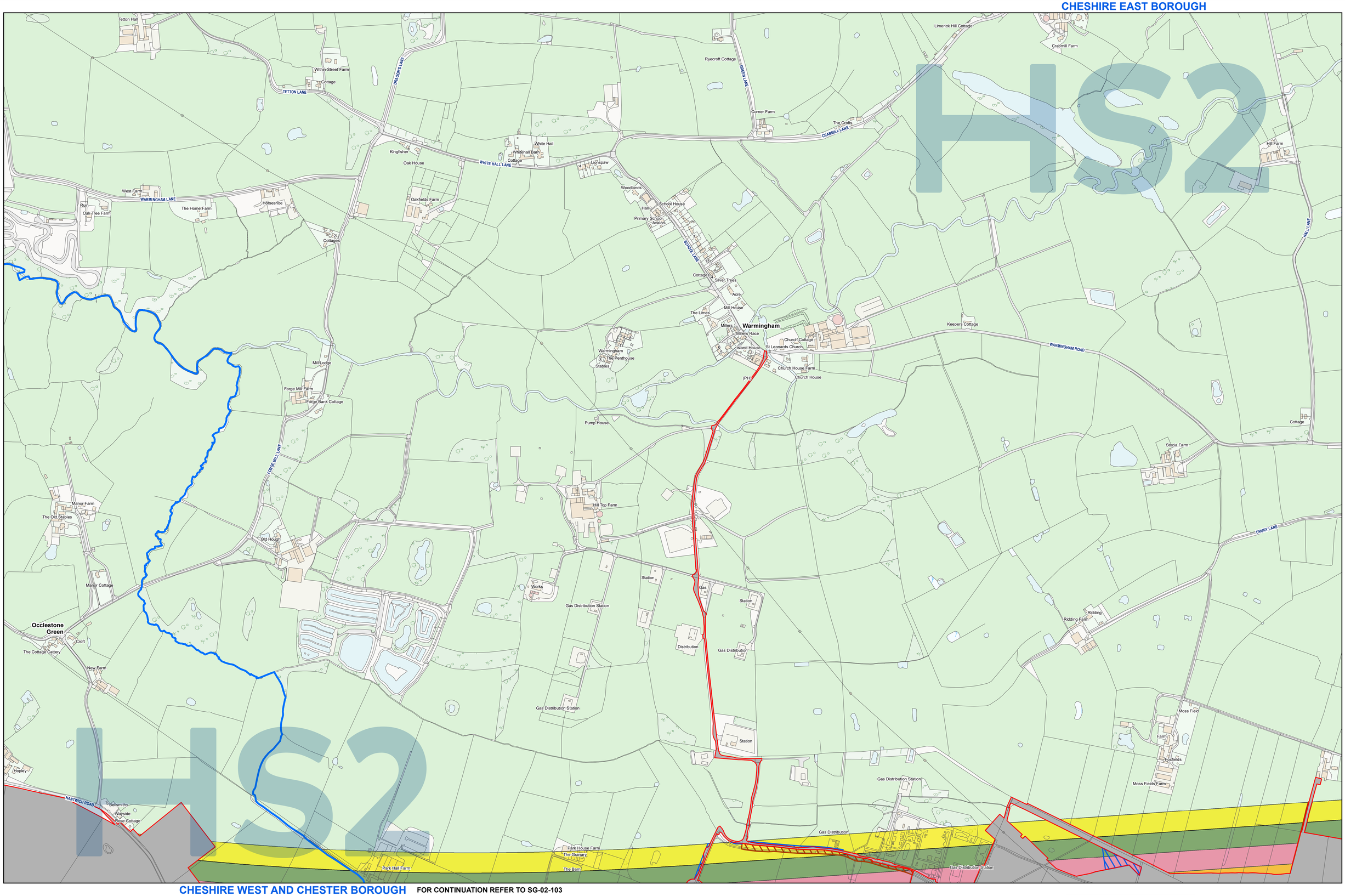

CHESHIRE WEST AND CHESTER BOROUGH **FOR CONTINUATION REFER TO SG-02-103**

Legend

- Route on surface
- Route in tunnel
- Limits of Land Subject to Safeguarding Direction
- Safeguarded Area: Surface
- Safeguarded Area: Sub-surface
- Rural Support Zone (RSZ)
- Homeowner payment (HOP) band 1
- Homeowner payment (HOP) band 2
- Homeowner payment (HOP) band 3
- Extended Homeowner Protection Zone 1
- Extended Homeowner Protection Zone 2
- Extended Homeowner Protection Zone 3
- Extended Homeowner Protection Zone 4
- Local Authority boundary

Map Number
PC-02-103-R1

Map Name
High Speed Two
Phase 2b: Crewe to Manchester
Property Schemes

Date of Issue
JUNE 2022

HS2

HS2 Ltd accept no responsibility for any circumstances, which arise from the reproduction of this map after alteration, amendment or abbreviation or if it is issued in part or issued incomplete in any way.

Scale at A1: **1:5,000**
Scale at A3: **1:10,000**

0 50 100 150 200
Metres

Registered in England, Registration number 06791686.
Registered office: 2 Snowhill, Queensway, Birmingham B4 6GA

© Crown copyright and database rights 2022
OS 100049190

Doc Number: P2B-HS2-LP-MAP-M000-000008-P03

Date: 20/05/22

CHESHIRE WEST AND CHESTER BOROUGH

FOR CONTINUATION REFER TO PC-02-105

FOR CONTINUATION REFER TO PC-02-103

HS2

Legend

- Route on surface
- Route in tunnel
- Limits of Land Subject to Safeguarding Direction
- Safeguarded Area: Surface
- Safeguarded Area: Sub-surface
- Rural Support Zone (RSZ)
- Homeowner payment (HOP) band 1
- Homeowner payment (HOP) band 2
- Homeowner payment (HOP) band 3
- Extended Homeowner Protection Zone 1
- Extended Homeowner Protection Zone 2
- Extended Homeowner Protection Zone 3
- Extended Homeowner Protection Zone 4
- Local Authority boundary

Map Number	PC-02-104
Map Name	High Speed Two Phase 2b: Crewe to Manchester Property Schemes
Date of Issue	JUNE 2022

HS2 Ltd accept no responsibility for any circumstances, which arise from the reproduction of this map after alteration, amendment or abbreviation or if it is issued in part or issued incomplete in any way.

Scale at A1: **1:5,000**
Scale at A3: **1:10,000**

Registered in England. Registration number 06791686.
Registered office: 2 Snowhill, Queensway, Birmingham B4 6GA

© Crown copyright and database rights 2022
OS 100049190

Doc Number: P2B-HS2-LP-MAP-M0000-000009-P03

Date: 10/05/22

FOR CONTINUATION REFER TO PC-02-105-R1

CHESHIRE WEST AND CHESTER BOROUGH

FOR CONTINUATION REFER TO PC-02-106

FOR CONTINUATION REFER TO PC-02-104

HS2

Legend

- Route on surface
- Route in tunnel
- Limits of Land Subject to Safeguarding Direction
- Safeguarded Area: Surface
- Safeguarded Area: Sub-surface
- Rural Support Zone (RSZ)
- Homeowner payment (HOP) band 1
- Homeowner payment (HOP) band 2
- Homeowner payment (HOP) band 3
- Extended Homeowner Protection Zone 1
- Extended Homeowner Protection Zone 2
- Extended Homeowner Protection Zone 3
- Extended Homeowner Protection Zone 4
- Local Authority boundary

Map Number	**PC-02-105**
Map Name	High Speed Two Phase 2b: Crewe to Manchester Property Schemes
Date of Issue	**JUNE 2022**

HS2 Ltd accept no responsibility for any circumstances, which arise from the reproduction of this map after alteration, amendment or abbreviation or if it is issued in part or issued incomplete in any way.

Scale at A1: **1:5,000**
Scale at A3: **1:10,000**

0 50 100 200 Metres

Registered in England. Registration number 06791686.
Registered office: 2 Snowhill, Queensway, Birmingham B4 6GA

© Crown copyright and database rights 2022
OS 100049190

Doc Number: P2B-HS2-LP-MAP-M000-000010-P03

Date: 10/05/22

FOR CONTINUATION REFER TO PC-02-106-R1

FOR CONTINUATION REFER TO PC-02-105

Legend

- Route on surface
- Route in tunnel
- Limits of Land Subject to Safeguarding Direction
- Safeguarded Area: Surface
- Safeguarded Area: Sub-surface
- Rural Support Zone (RSZ)
- Homeowner payment (HOP) band 1
- Homeowner payment (HOP) band 2
- Homeowner payment (HOP) band 3
- Extended Homeowner Protection Zone 1
- Extended Homeowner Protection Zone 2
- Extended Homeowner Protection Zone 3
- Extended Homeowner Protection Zone 4
- Local Authority boundary

Map Number	PC-02-105-R1
Map Name	High Speed Two Phase 2b: Crewe to Manchester Property Schemes
Date of Issue	JUNE 2022

HS2

HS2 Ltd accept no responsibility for any circumstances, which arise from the reproduction of this map after alteration, amendment or abbreviation or if it is issued in part or issued incomplete in any way.

Scale at A1: **1:5,000**

Scale at A3: **1:10,000**

0 50 100 150 200 Metres

Registered in England. Registration number 06791686.
Registered office: 2 Snowhill, Queensway, Birmingham B4 6GA

© Crown copyright and database rights 2022
OS 100049190

Doc Number: P2B-HS2-LP-MAP-M000-000011-P03

Date: 10/05/22

CHESHIRE WEST AND CHESTER BOROUGH

FOR CONTINUATION REFER TO PC-02-107

FOR CONTINUATION REFER TO PC-02-105

Legend

- Route on surface
- Route in tunnel
- Limits of Land Subject to Safeguarding Direction
- Safeguarded Area: Surface
- Safeguarded Area: Sub-surface
- Rural Support Zone (RSZ)
- Homeowner payment (HOP) band 1
- Homeowner payment (HOP) band 2
- Homeowner payment (HOP) band 3
- Extended Homeowner Protection Zone 1
- Extended Homeowner Protection Zone 2
- Extended Homeowner Protection Zone 3
- Extended Homeowner Protection Zone 4
- Local Authority boundary

Map Number: **PC-02-106**

Map Name: High Speed Two
Phase 2b: Crewe to Manchester
Property Schemes

Date of Issue: **JUNE 2022**

HS2 Ltd accept no responsibility for any circumstances, which arise from the reproduction of this map after alteration, amendment or abbreviation or if it is issued in part or issued incomplete in any way.

Scale at A1: **1:5,000**
Scale at A3: **1:10,000**

0 50 100 150 200 Metres

Registered in England. Registration number 06791686.
Registered office: 2 Snowhill, Queensway, Birmingham B4 6GA

© Crown copyright and database rights 2022 OS 100049190

Doc Number: P2B-HS2-LP-MAP-M000-000012-P03 **Date:** 10/05/22

FOR CONTINUATION REFER TO PC-02-106-R2

CHESHIRE WEST AND CHESTER BOROUGH

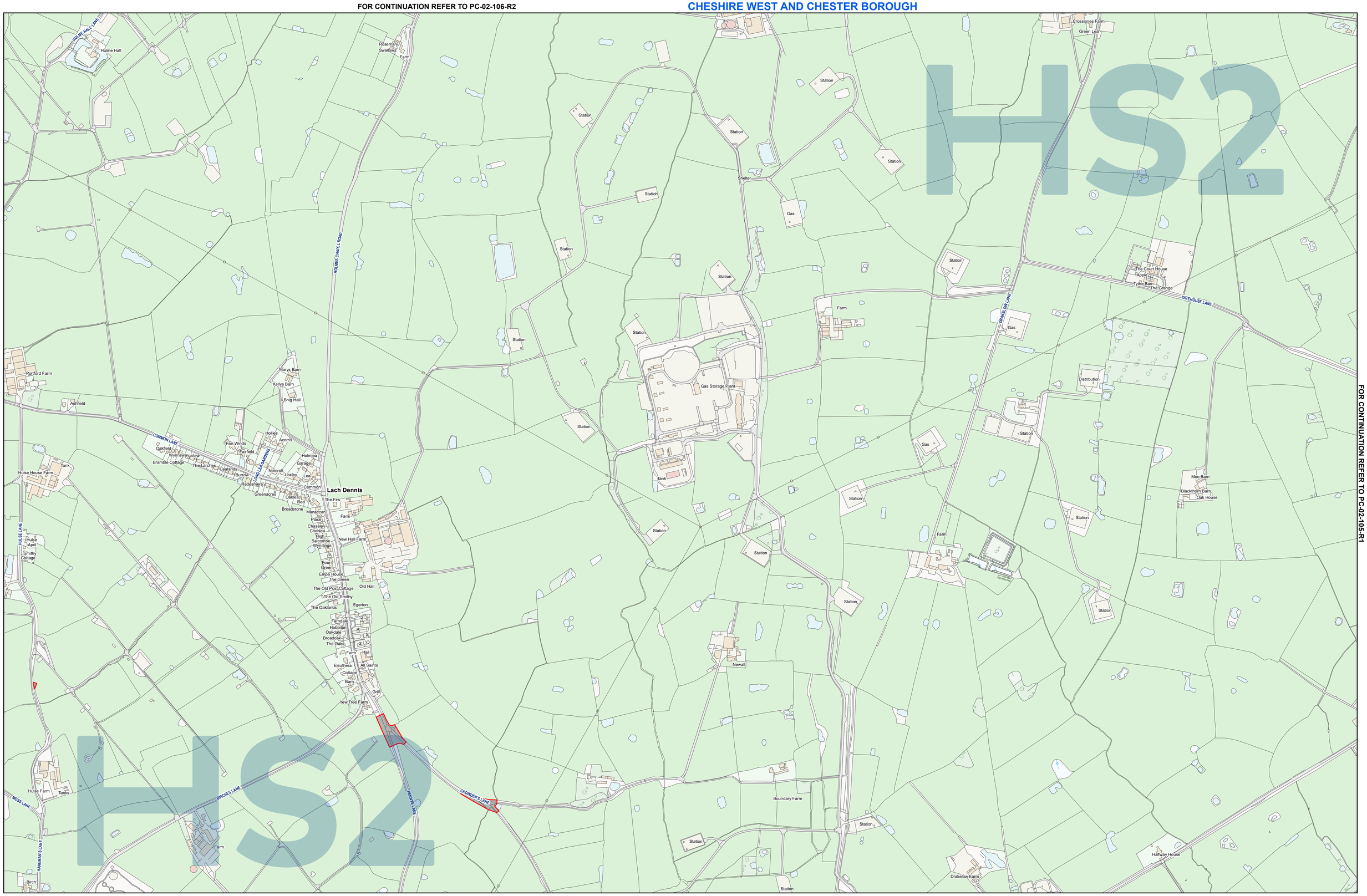

FOR CONTINUATION REFER TO PC-02-105-R1

FOR CONTINUATION REFER TO PC-02-106

Legend

- Route on surface
- Route in tunnel
- Limits of Land Subject to Safeguarding Direction
- Safeguarded Area: Surface
- Safeguarded Area: Sub-surface
- Rural Support Zone (RSZ)
- Homeowner payment (HOP) band 1
- Homeowner payment (HOP) band 2
- Homeowner payment (HOP) band 3
- Extended Homeowner Protection Zone 1
- Extended Homeowner Protection Zone 2
- Extended Homeowner Protection Zone 3
- Extended Homeowner Protection Zone 4
- Local Authority boundary

Map Number: PC-02-106-R1

Map Name: High Speed Two Phase 2b: Crewe to Manchester Property Schemes

Date of Issue: JUNE 2022

HS2

HS2 Ltd accept no responsibility for any circumstances, which arise from the reproduction of this map after alteration, amendment or abbreviation or if it is issued in part or issued incomplete in any way.

Scale at A1: 1:5,000
Scale at A3: 1:10,000

0 50 100 150 200
Metres

Registered in England. Registration number 06791686.
Registered office: 2 Snowhill, Queensway, Birmingham B4 6GA.

© Crown copyright and database rights 2022
OS 100049190

Doc Number: P2B-HS2-LP-MAP-M000-000013-P03

Date: 10/05/22

CHESHIRE EAST BOROUGH

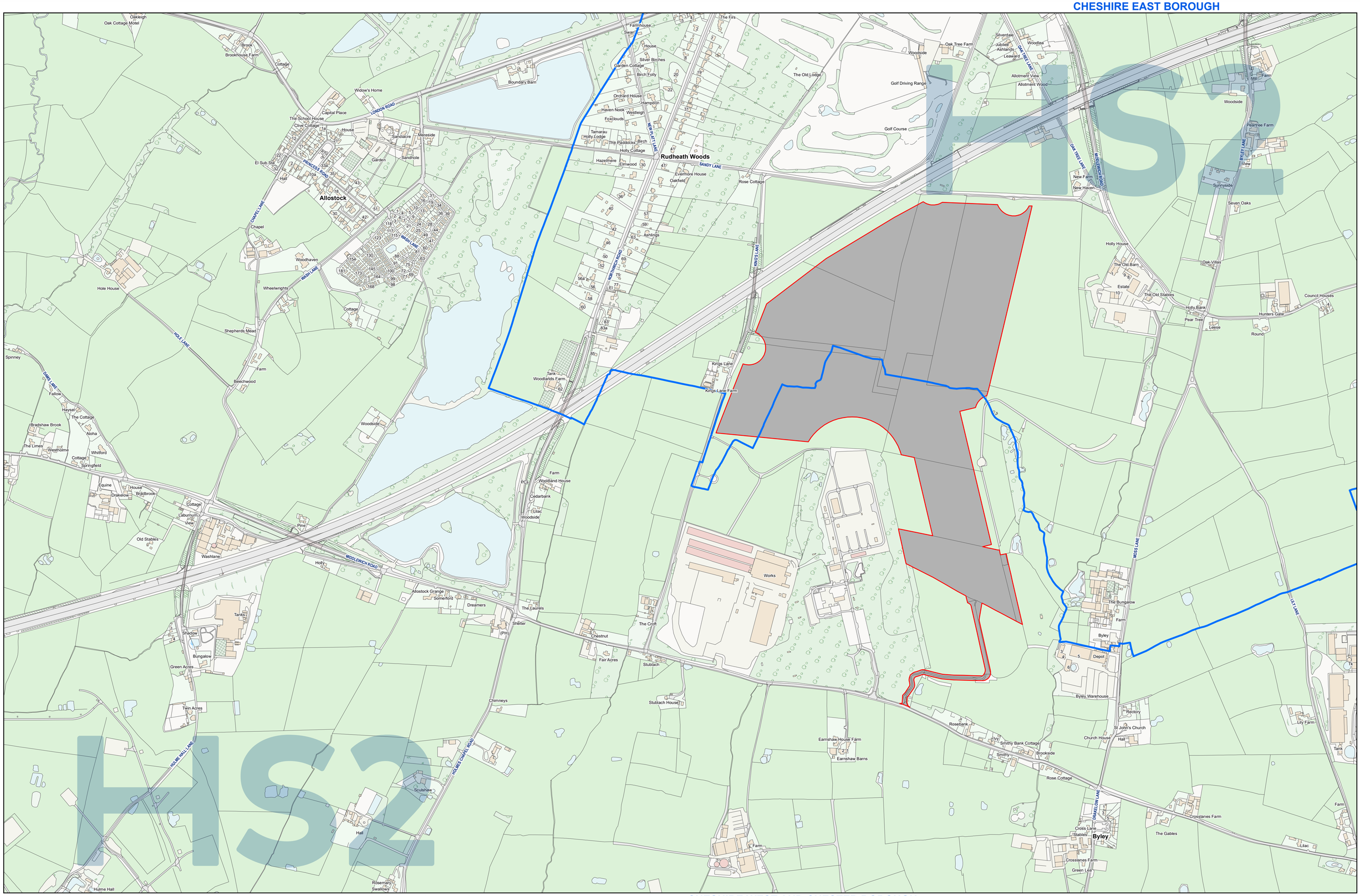

FOR CONTINUATION REFER TO PC-02-106-R1

CHESHIRE WEST AND CHESTER BOROUGH

Legend

- Route on surface
- Route in tunnel
- Limits of Land Subject to Safeguarding Direction
- Safeguarded Area: Surface
- Safeguarded Area: Sub-surface
- Rural Support Zone (RSZ)
- Homeowner payment (HOP) band 1
- Homeowner payment (HOP) band 2
- Homeowner payment (HOP) band 3
- Extended Homeowner Protection Zone 1
- Extended Homeowner Protection Zone 2
- Extended Homeowner Protection Zone 3
- Extended Homeowner Protection Zone 4
- Local Authority boundary

Map Number: PC-02-106-R2

Map Name: High Speed Two Phase 2b: Crewe to Manchester Property Schemes

Date of Issue: JUNE 2022

HS2

HS2 Ltd accept no responsibility for any circumstances, which arise from the reproduction of this map after alteration, amendment or abbreviation or if it is issued in part or issued incomplete in any way.

Scale at A1: 1:5,000

Scale at A3: 1:10,000

0 50 100 150 200 Metres

Registered in England. Registration number 06791686. Registered office: 2 Snowhill, Queensway, Birmingham B4 6GA

© Crown copyright and database rights 2022 OS 100049190

Doc Number: P2B-HS2-LP-MAP-M000-000014-P03

Date: 10/05/22

CHESHIRE EAST BOROUGH

CHESHIRE WEST AND CHESTER BOROUGH

FOR CONTINUATION REFER TO PC-02-108

FOR CONTINUATION REFER TO PC-02-106

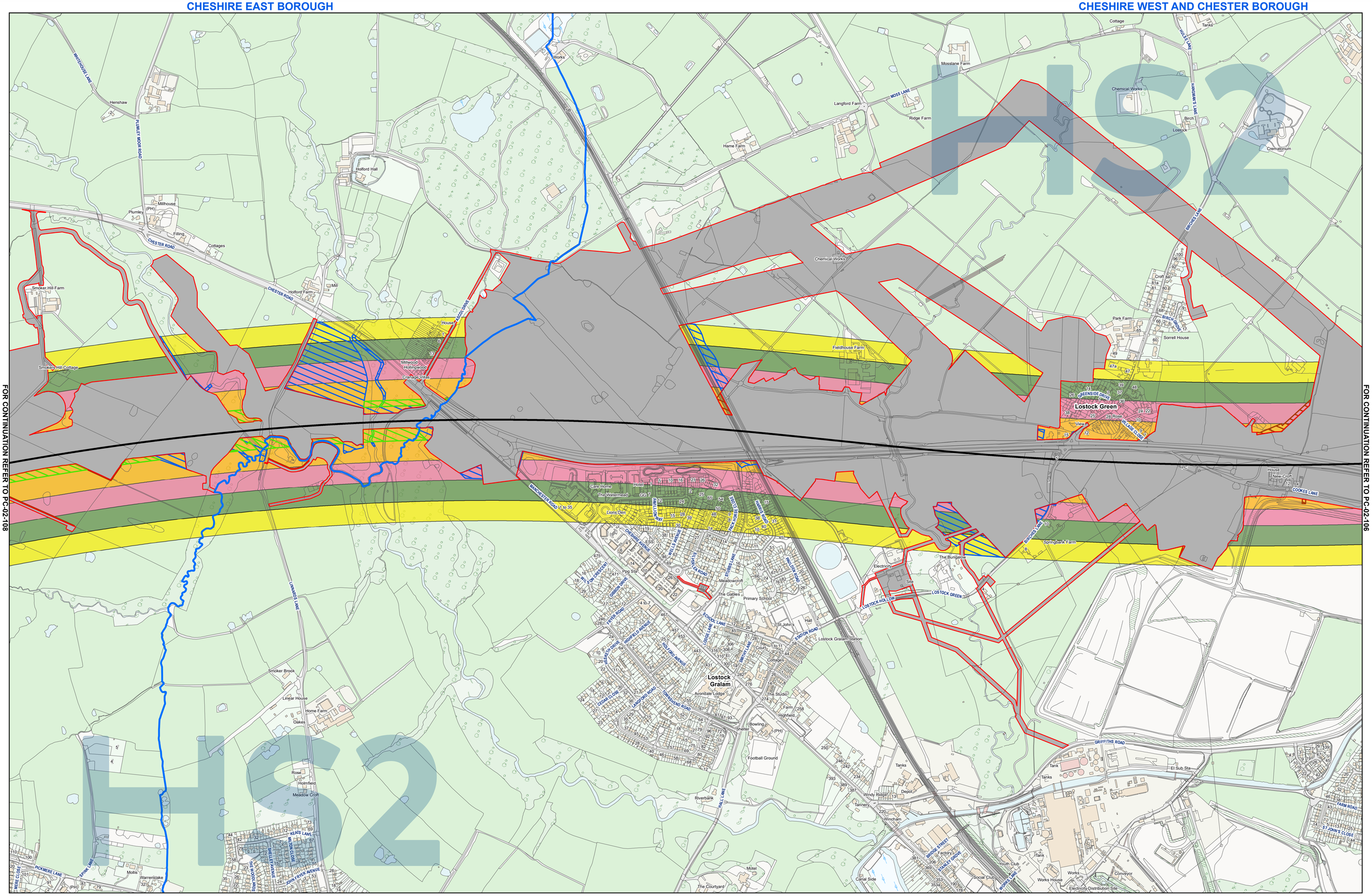

Legend

- Route on surface
- Route in tunnel
- Limits of Land Subject to Safeguarding Direction
- Safeguarded Area: Surface
- Safeguarded Area: Sub-surface
- Rural Support Zone (RSZ)
- Homeowner payment (HOP) band 1
- Homeowner payment (HOP) band 2
- Homeowner payment (HOP) band 3
- Extended Homeowner Protection Zone 1
- Extended Homeowner Protection Zone 2
- Extended Homeowner Protection Zone 3
- Extended Homeowner Protection Zone 4
- Local Authority boundary

Map Number: **PC-02-107**

Map Name: High Speed Two
Phase 2b: Crewe to Manchester
Property Schemes

Date of Issue: **JUNE 2022**

HS2

HS2 Ltd accept no responsibility for any circumstances, which arise from the reproduction of this map after alteration, amendment or abbreviation or if it is issued in part or issued incomplete in any way.

Scale at A1: **1:5,000**
Scale at A3: **1:10,000**

0 50 100 150 200
Metres

Registered in England. Registration number 06791686.
Registered office: 2 Snowhill, Queensway, Birmingham B4 6GA

© Crown copyright and database rights 2022
OS 100049190

Doc Number: P2B-HS2-LP-MAP-M000-000015-P03

Date: 10/05/22

CHESHIRE EAST BOROUGH

FOR CONTINUATION REFER TO PC-02-109

FOR CONTINUATION REFER TO PC-02-107

HS2

HS2

Legend

- Route on surface
- Route in tunnel
- Limits of Land Subject to Safeguarding Direction
- Safeguarded Area: Surface
- Safeguarded Area: Sub-surface
- Rural Support Zone (RSZ)
- Homeowner payment (HOP) band 1
- Homeowner payment (HOP) band 2
- Homeowner payment (HOP) band 3
- Extended Homeowner Protection Zone 1
- Extended Homeowner Protection Zone 2
- Extended Homeowner Protection Zone 3
- Extended Homeowner Protection Zone 4
- Local Authority boundary

Map Number	**PC-02-108**
Map Name	High Speed Two Phase 2b: Crewe to Manchester Property Schemes
Date of Issue	**JUNE 2022**

HS2

HS2 Ltd accept no responsibility for any circumstances, which arise from the reproduction of this map after alteration, amendment or abbreviation or if it is issued in part or issued incomplete in any way.

Scale at A1: **1:5,000**

Scale at A3: **1:10,000**

0 50 100 200 Metres

Registered in England. Registration number 06791686.
Registered office: 2 Snowhill, Queensway, Birmingham B4 6GA

© Crown copyright and database rights 2022
OS 100049190

Doc Number: P2B-HS2-LP-MAP-M000-000016-P03

Date: 10/05/22

CHESHIRE EAST BOROUGH

FOR CONTINUATION REFER TO PC-02-110

FOR CONTINUATION REFER TO PC-02-108

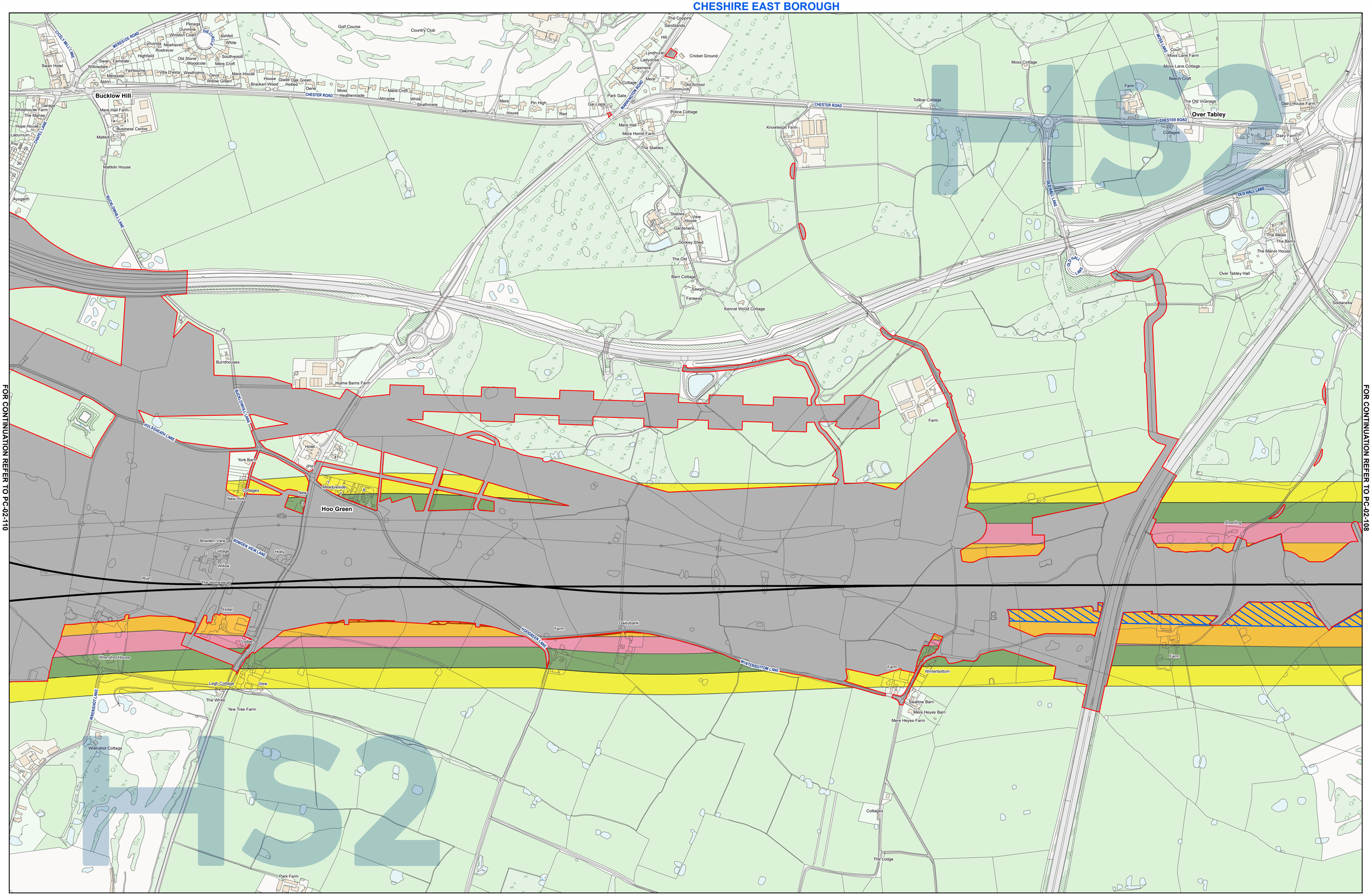

Legend

- Route on surface
- Route in tunnel
- Limits of Land Subject to Safeguarding Direction
- Safeguarded Area: Surface
- Safeguarded Area: Sub-surface
- Rural Support Zone (RSZ)
- Homeowner payment (HOP) band 1
- Homeowner payment (HOP) band 2
- Homeowner payment (HOP) band 3
- Extended Homeowner Protection Zone 1
- Extended Homeowner Protection Zone 2
- Extended Homeowner Protection Zone 3
- Extended Homeowner Protection Zone 4
- Local Authority boundary

Map Number	**PC-02-109**
Map Name	High Speed Two Phase 2b: Crewe to Manchester Property Schemes
Date of Issue	**JUNE 2022**

HS2 Ltd accept no responsibility for any circumstances, which arise from the reproduction of this map after alteration, amendment or abbreviation or if it is issued in part or issued incomplete in any way.

Scale at A1: **1:5,000**
Scale at A3: **1:10,000**

Registered in England. Registration number 06791686.
Registered office: 2 Snowhill, Queensway, Birmingham B4 6GA

© Crown copyright and database rights 2022
OS 100049190

0 50 100 150 200 Metres

Doc Number: P2B-HS2-LP-MAP-M000-000017-P03

Date: 10/05/22

FOR CONTINUATION REFER TO PC-02-117

CHESHIRE EAST BOROUGH

FOR CONTINUATION REFER TO PC-02-111

FOR CONTINUATION REFER TO PC-02-109

WARRINGTON BOROUGH

HS2

Legend

- Route on surface
- Route in tunnel
- Limits of Land Subject to Safeguarding Direction
- Safeguarded Area: Surface
- Safeguarded Area: Sub-surface
- Rural Support Zone (RSZ)
- Homeowner payment (HOP) band 1
- Homeowner payment (HOP) band 2
- Homeowner payment (HOP) band 3
- Extended Homeowner Protection Zone 1
- Extended Homeowner Protection Zone 2
- Extended Homeowner Protection Zone 3
- Extended Homeowner Protection Zone 4
- Local Authority boundary

Map Number: **PC-02-110**

Map Name: High Speed Two
Phase 2b: Crewe to Manchester
Property Schemes

Date of Issue: **JUNE 2022**

HS2

HS2 Ltd accept no responsibility for any circumstances, which arise from the reproduction of this map after alteration, amendment or abbreviation or if it is issued in part or issued incomplete in any way.

Scale at A1: **1:5,000**
Scale at A3: **1:10,000**

0 50 100 150 200 Metres

Registered in England. Registration number 06791686.
Registered office: 2 Snowhill, Queensway, Birmingham B4 6GA

© Crown copyright and database rights 2022
OS 100049190

Doc Number: P2B-HS2-LP-MAP-M000-000018-P03

Date: 10/05/22

FOR CONTINUATION REFER TO PC-02-110

FOR CONTINUATION REFER TO PC-02-118

CHESHIRE EAST BOROUGH

Legend

- Route on surface
- Route in tunnel
- Limits of Land Subject to Safeguarding Direction
- Safeguarded Area: Surface
- Safeguarded Area: Sub-surface
- Rural Support Zone (RSZ)
- Homeowner payment (HOP) band 1
- Homeowner payment (HOP) band 2
- Homeowner payment (HOP) band 3
- Extended Homeowner Protection Zone 1
- Extended Homeowner Protection Zone 2
- Extended Homeowner Protection Zone 3
- Extended Homeowner Protection Zone 4
- Local Authority boundary

Map Number	PC-02-117
Map Name	High Speed Two Phase 2b: Crewe to Manchester Property Schemes
Date of Issue	JUNE 2022

HS2

HS2 Ltd accept no responsibility for any circumstances, which arise from the reproduction of this map after alteration, amendment or abbreviation or if it is issued in part or issued incomplete in any way.

Scale at A1: **1:5,000**
Scale at A3: **1:10,000**

0 50 100 150 200
Metres

Registered in England. Registration number 06791686.
Registered office: 2 Snowhill, Queensway, Birmingham B4 6GA

© Crown copyright and database rights 2022
OS 100049190

Doc Number: P2B-HS2-LP-MAP-M000-000028-P03

Date: 10/05/22

CHESHIRE EAST BOROUGH

TRAFFORD METROPOLITAN BOROUGH

FOR CONTINUATION REFER TO PC-02-117

FOR CONTINUATION REFER TO PC-02-119

MANCHESTER CITY

Legend

- Route on surface
- Route in tunnel
- Limits of Land Subject to Safeguarding Direction
- Safeguarded Area: Surface
- Safeguarded Area: Sub-surface
- Rural Support Zone (RSZ)
- Homeowner payment (HOP) band 1
- Homeowner payment (HOP) band 2
- Homeowner payment (HOP) band 3
- Extended Homeowner Protection Zone 1
- Extended Homeowner Protection Zone 2
- Extended Homeowner Protection Zone 3
- Extended Homeowner Protection Zone 4
- Local Authority boundary

Map Number: **PC-02-118**

Map Name: High Speed Two
Phase 2b: Crewe to Manchester
Property Schemes

Date of Issue: **JUNE 2022**

HS2 Ltd accept no responsibility for any circumstances, which arise from the reproduction of this map after alteration, amendment or abbreviation of it is issued in part or issued incomplete in any way.

Scale at A1: **1:5,000**
Scale at A3: **1:10,000**

0 50 100 150 200 Metres

Registered in England. Registration number 06791686.
Registered office: 2 Snowhill, Queensway, Birmingham B4 6GA

© Crown copyright and database rights 2022
OS 100049190

Doc Number: P2B-HS2-LP-MAP-M000-000029-P03

Date: 10/05/22