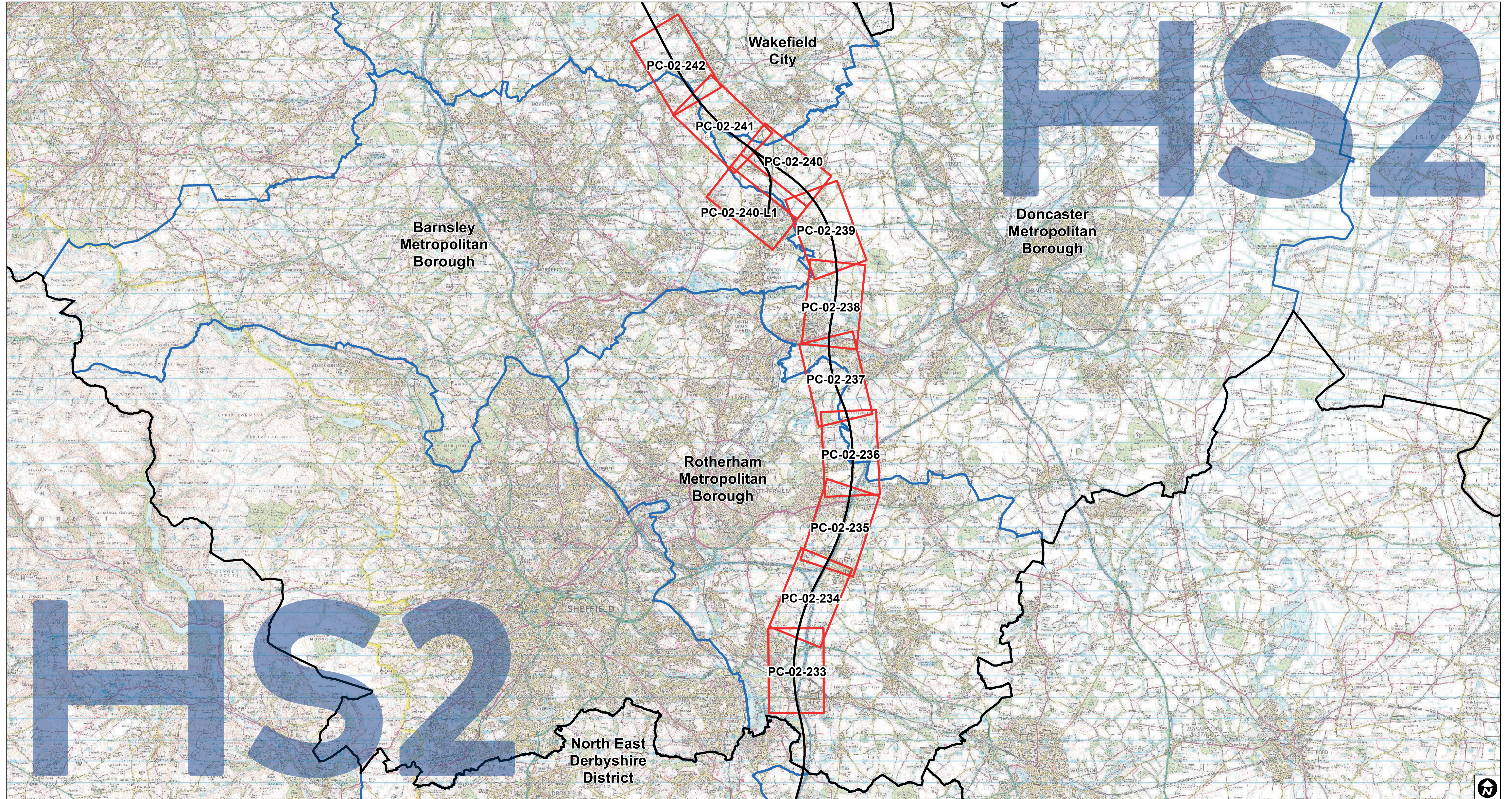


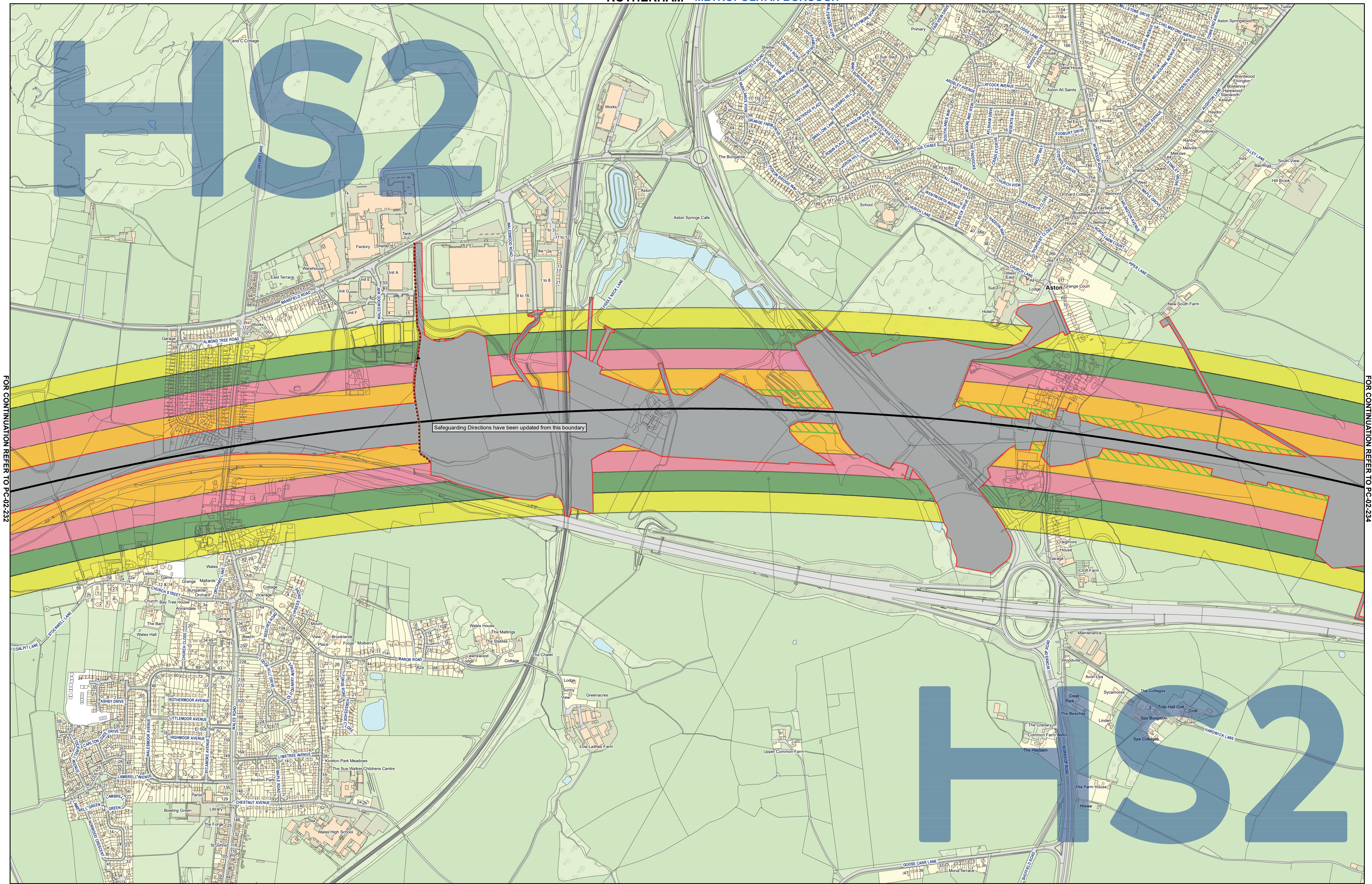
JUNE 2019

PHASE 2B: WEST MIDLANDS TO LEEDS VOLUME 3: ROTHERHAM, DONCASTER, BARNESLEY KEY PLAN



● Connection ● HS2 Depot ● HS2 Station — HS2 Route □ County boundary □ Local Authority boundary

2C864-MCL-LP-MAP-100-000055



FOR CONTINUATION REFER TO PC-02-232

FOR CONTINUATION REFER TO PC-02-234

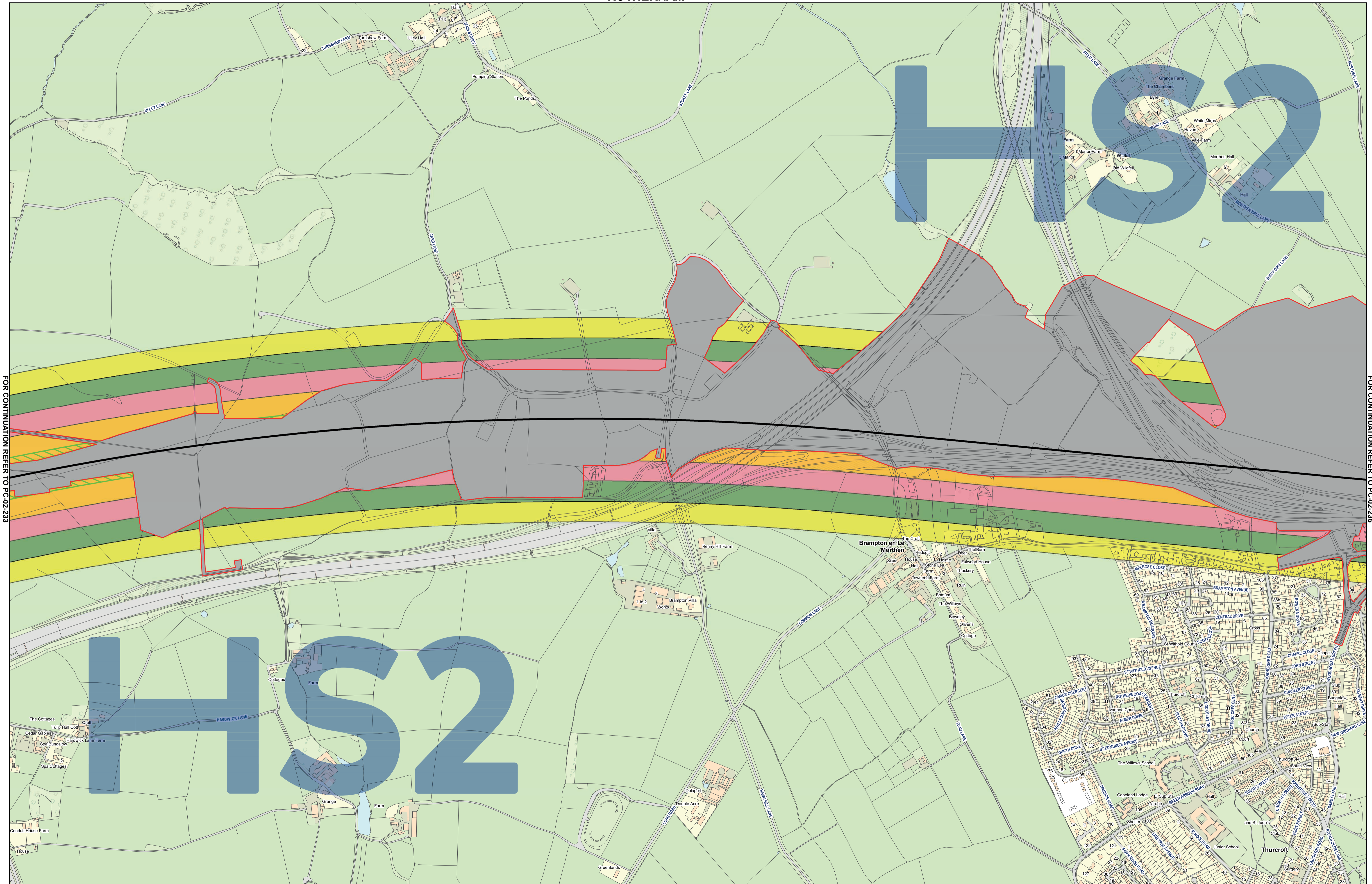
Safeguarding Directions have been updated from this boundary

Legend

- Limits of Land Subject to Safeguarding Direction
- Safeguarded Area: Surface
- Safeguarded Area: Sub-surface
- Rural Support Zone (RSZ)
- Homeowner payment (HOP) zone 1: 120m - 180m
- Homeowner payment (HOP) zone 2: 180m - 240m
- Homeowner payment (HOP) zone 3: 240m - 300m
- Extended Homeowner Protection Zone 1
- Extended Homeowner Protection Zone 2
- Local Authority boundary
- HS2 Route

Map Number: **PC-02-233**
 Map Name: High Speed Two Phase 2b: West Midlands to Leeds Property Schemes
 Date of Issue: **JUNE 2019**


HS2
 Registered in England. Registration number 06791066.
 Registered office: 2 Brook Hill, Queensway, Birmingham B4 7DQ.
 © Crown copyright and database rights 2018 OS 100049195
 Doc Number: 2C864-MCL-LP-MAP-100-000066
 Scale at A1: 1:5,000
 Scale at A3: 1:10,000
 Date: 05/06/19



FOR CONTINUATION REFER TO PC-02-233

FOR CONTINUATION REFER TO PC-02-235


Legend

- | | | | |
|---|---|---|--|
|  Limits of Land Subject to Safeguarding Direction |  Rural Support Zone (RSZ) |  Homeowner payment (HOP) zone 3: 240m - 300m |  Local Authority boundary |
|  Safeguarded Area: Surface |  Homeowner payment (HOP) zone 1: 120m - 180m |  Extended Homeowner Protection Zone 1 |  HS2 Route |
|  Safeguarded Area: Sub-surface |  Homeowner payment (HOP) zone 2: 180m - 240m |  Extended Homeowner Protection Zone 2 | |

Map Number: **PC-02-234**

Map Name: **High Speed Two Phase 2b: West Midlands to Leeds Property Schemes**

Date of Issue: **JUNE 2019**

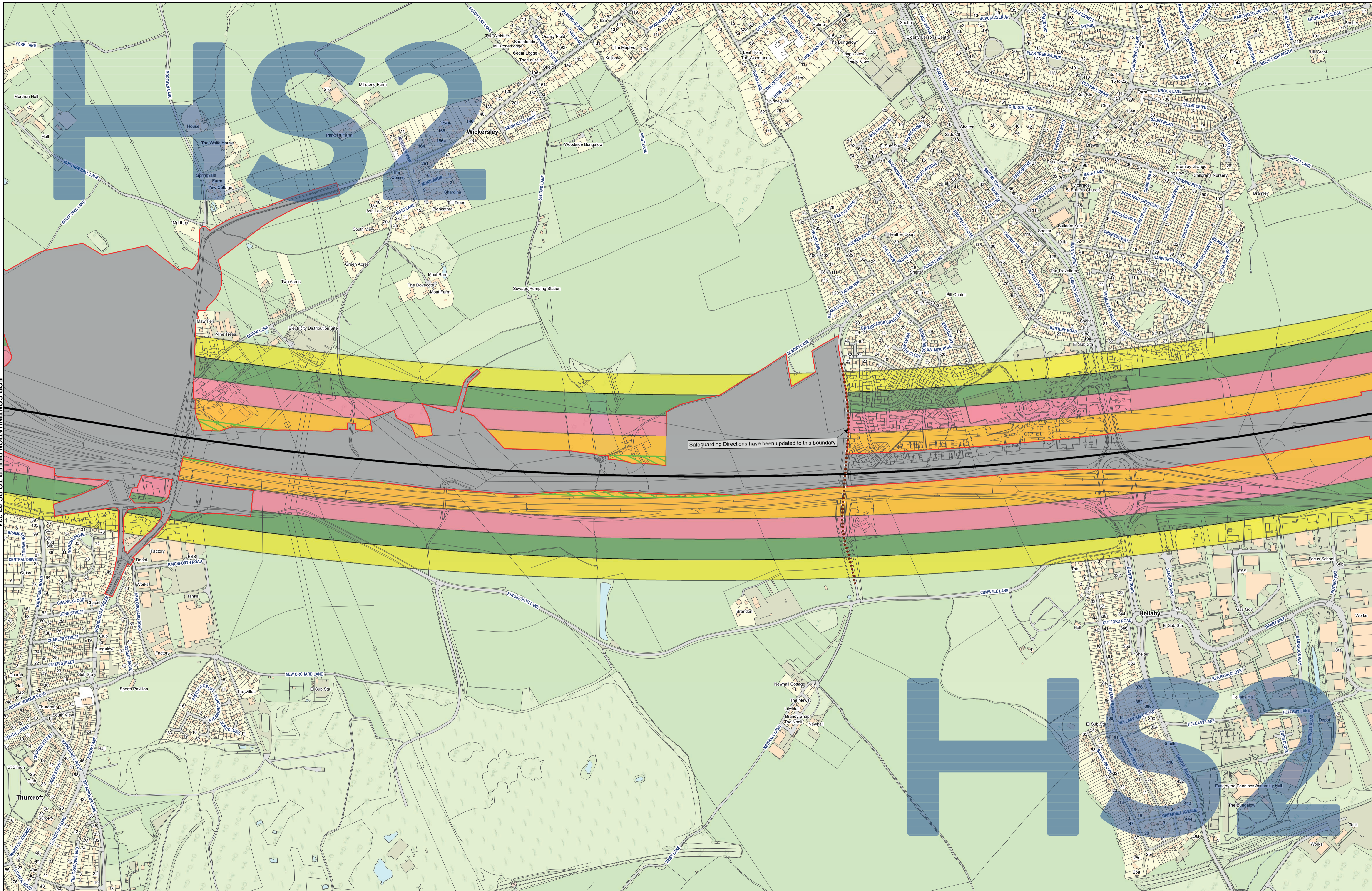


Registered in England, Registration number 06751088.
Registered office: 2 Snowhill, Queensway, Birmingham B1 5 8GA.
© Crown copyright and database rights 2018 OS 100049199

Scale at A1: **1:5,000**
Scale at A3: **1:10,000**

Doc Number: 2C864-MCL-LP-MAP-100-000067

Date: 04/06/19



FOR CONTINUATION REFER TO PC-02-234

FOR CONTINUATION REFER TO PC-02-236

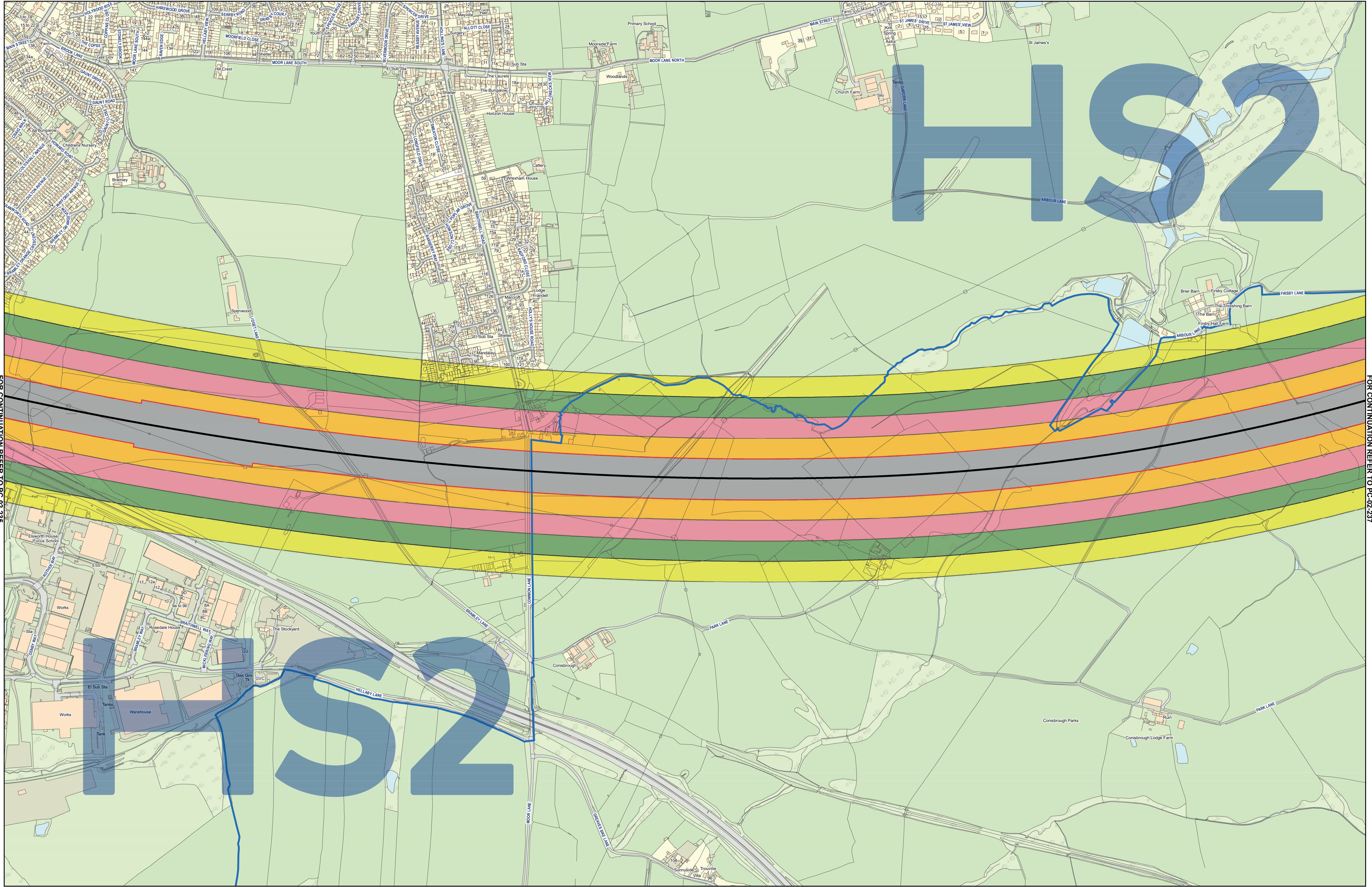
| Legend | |
|--------|--|
| | Limits of Land Subject to Safeguarding Direction |
| | Safeguarded Area: Surface |
| | Safeguarded Area: Sub-surface |
| | Rural Support Zone (RSZ) |
| | Homeowner payment (HOP) zone 1: 120m - 180m |
| | Homeowner payment (HOP) zone 2: 180m - 240m |
| | Homeowner payment (HOP) zone 3: 240m - 300m |
| | Extended Homeowner Protection Zone 1 |
| | Extended Homeowner Protection Zone 2 |
| | Local Authority boundary |
| | HS2 Route |

| | |
|---------------|--|
| Map Number | PC-02-235 |
| Map Name | High Speed Two Phase 2b: West Midlands to Leeds Property Schemes |
| Date of Issue | JUNE 2019 |

HS2 Ltd accept no responsibility for any inaccuracies, which arise from the reproduction of this map after alteration, amendment or abbreviation of it as issued in part or issued incomplete in any way.

Scale at A1: 1:5,000
Scale at A3: 1:10,000












Doc Number: 2C864-MCL-LP-MAP-100-000068 Date: 04/06/19



FOR CONTINUATION REFER TO PC-02-235

FOR CONTINUATION REFER TO PC-02-237

Legend

- | | | | |
|---|---|---|--|
|  Limits of Land Subject to Safeguarding Direction |  Rural Support Zone (RSZ) |  Homeowner payment (HOP) zone 3: 240m - 300m |  Local Authority boundary |
|  Safeguarded Area: Surface |  Homeowner payment (HOP) zone 1: 120m - 180m |  Extended Homeowner Protection Zone 1 |  HS2 Route |
|  Safeguarded Area: Sub-surface |  Homeowner payment (HOP) zone 2: 180m - 240m |  Extended Homeowner Protection Zone 2 | |

| | |
|---------------|--|
| Map Number | PC-02-236 |
| Map Name | High Speed Two Phase 2b: West Midlands to Leeds Property Schemes |
| Date of Issue | JUNE 2019 |


HS2

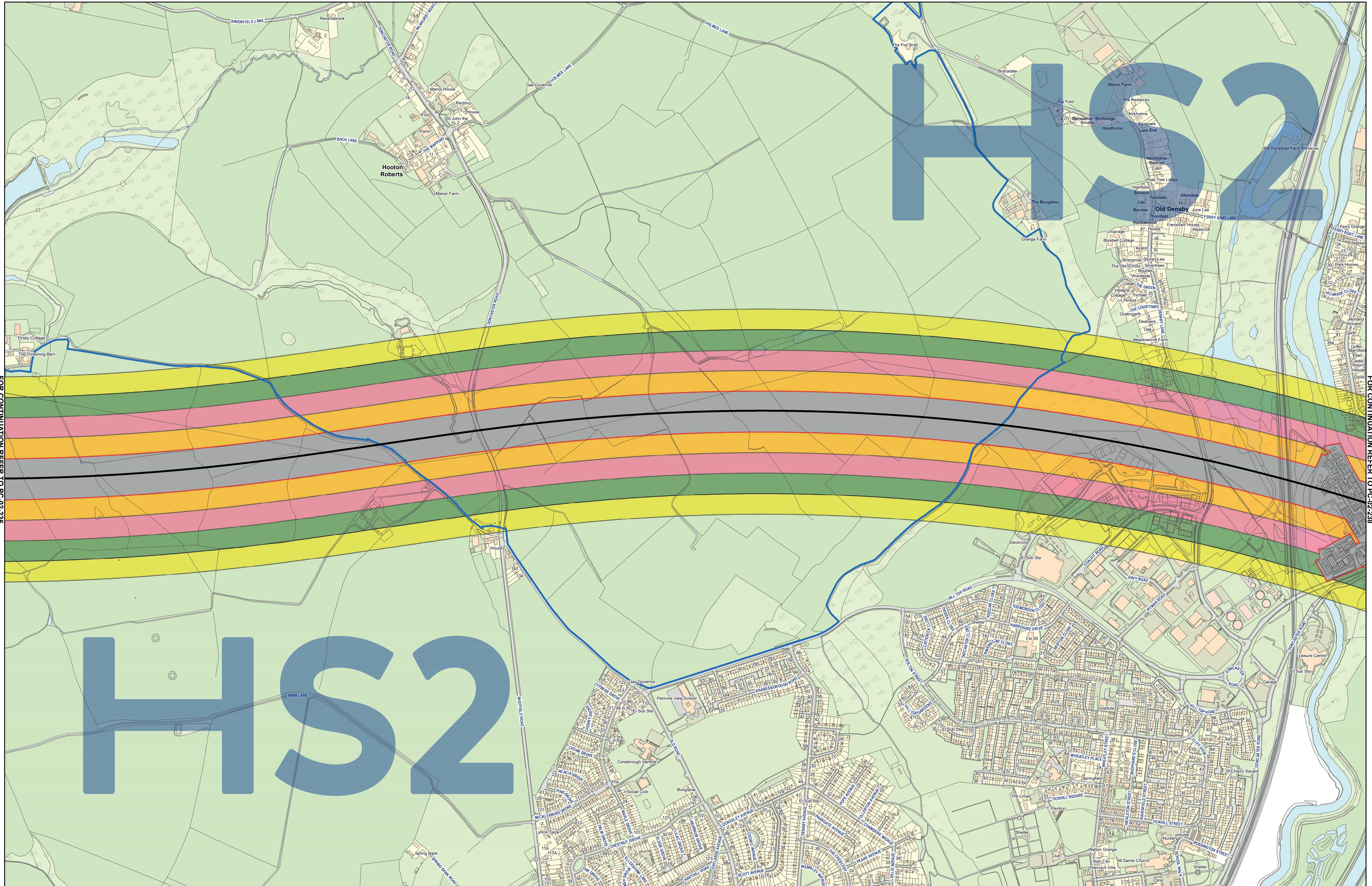
Registered in England. Registration number 06781666.
Registered office: 2, Dore Hill, Dore, Leicestershire, Leicestershire LS20 9JN.
© Crown copyright and database rights 2018
OS 100049190

Doc Number: 2C864-MCL-LP-MAP-100-000069

Scale at A1: 1:5,000
Scale at A3: 1:10,000

Date: 04/06/19





FOR CONTINUATION REFER TO PC-02-238

FOR CONTINUATION REFER TO PC-02-238

| Legend | |
|--------|--|
| | Limits of Land Subject to Safeguarding Direction |
| | Rural Support Zone (RSZ) |
| | Homeowner payment (HOP) zone 3: 240m - 300m |
| | Local Authority boundary |
| | Safeguarded Area: Surface |
| | Homeowner payment (HOP) zone 1: 120m - 180m |
| | Extended Homeowner Protection Zone 1 |
| | Safeguarded Area: Sub-surface |
| | Homeowner payment (HOP) zone 2: 180m - 240m |
| | Extended Homeowner Protection Zone 2 |
| | HS2 Route |

| | |
|---------------|--|
| Map Number | PC-02-237 |
| Map Name | High Speed Two Phase 2b: West Midlands to Leeds Property Schemes |
| Date of Issue | JUNE 2019 |

HS2

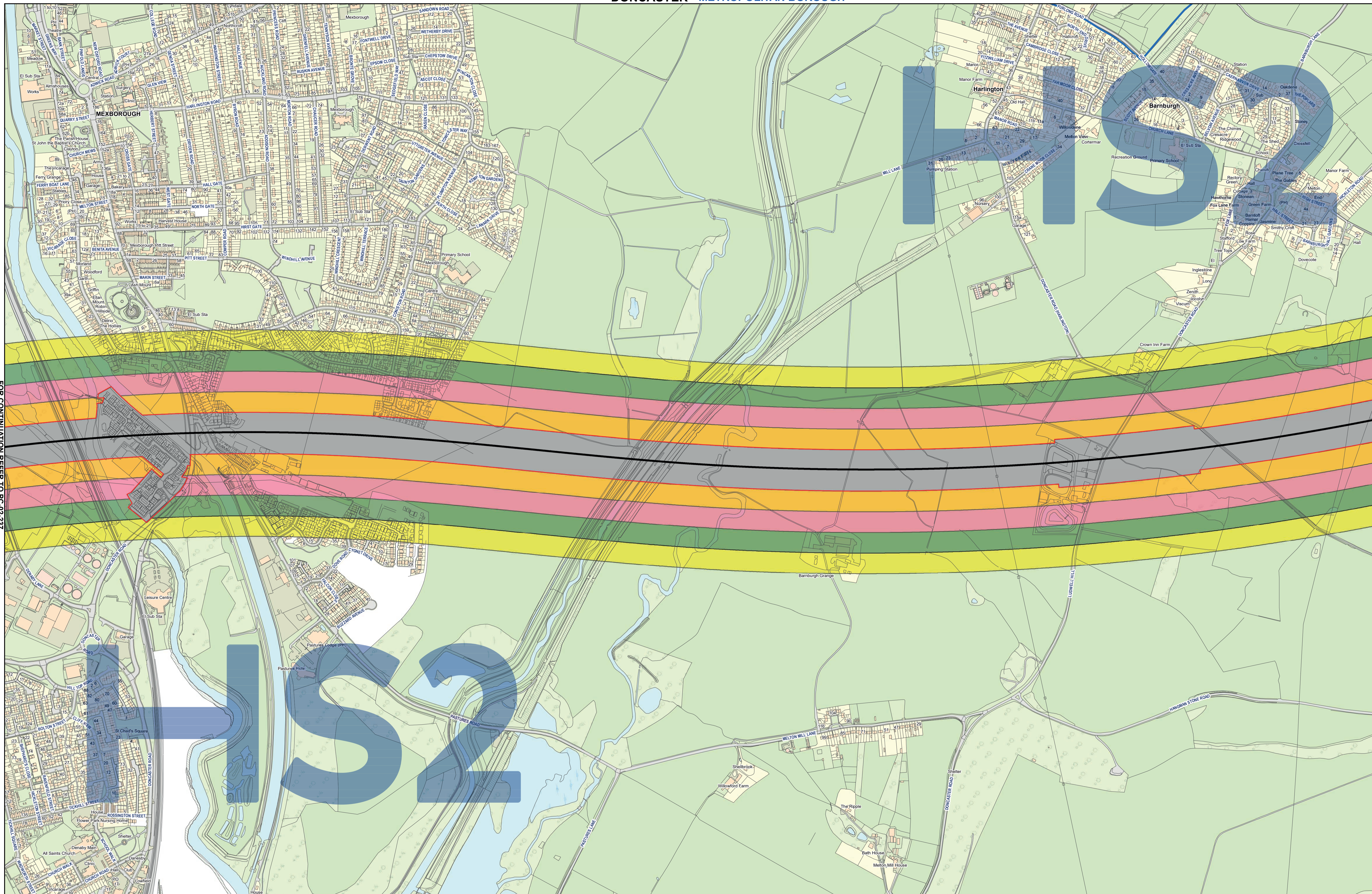
Registered in England. Registration number 06791088.
Registered office: 2 Snowhill, Queensway, Birmingham B4 6QA.

© Crown copyright and database rights 2018
OR 100041916

Doc Number: 2C864-MCL-IP-MAP-100-000070

Date: 04/06/19

Scale at A1: 1:5,000
Scale at A3: 1:10,000



FOR CONTINUATION REFER TO PC-02-237

FOR CONTINUATION REFER TO PC-02-239

Legend

- | | | | |
|--|---|---|--------------------------|
| Limits of Land Subject to Safeguarding Direction | Rural Support Zone (RSZ) | Homeowner payment (HOP) zone 3: 240m - 300m | Local Authority boundary |
| Safeguarded Area: Surface | Homeowner payment (HOP) zone 1: 120m - 180m | Extended Homeowner Protection Zone 1 | HS2 Route |
| Safeguarded Area: Sub-surface | Homeowner payment (HOP) zone 2: 180m - 240m | Extended Homeowner Protection Zone 2 | |

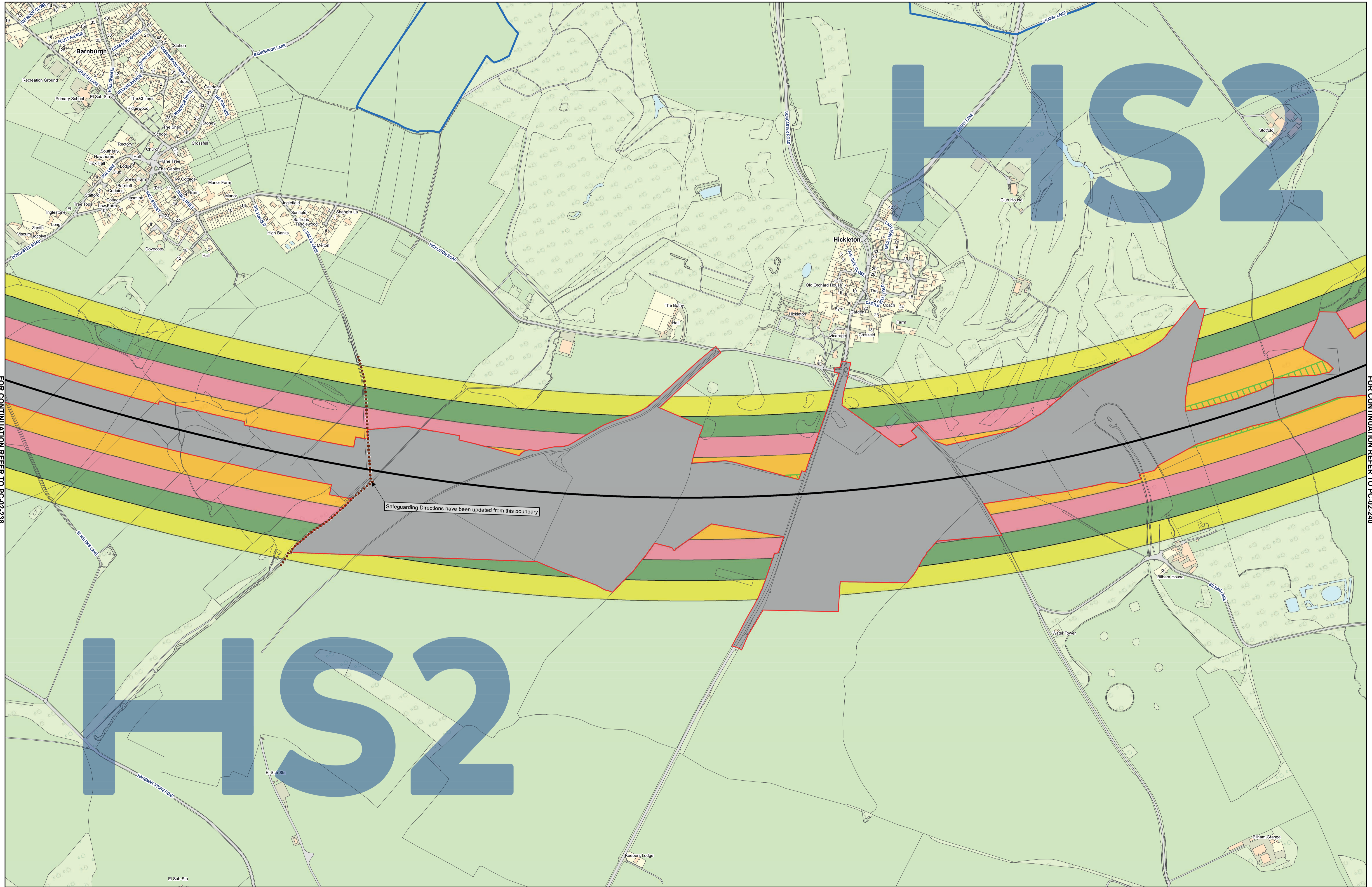
Map Number: **PC-02-238**
 Map Name: High Speed Two Phase 2b: West Midlands to Leeds Property Schemes
 Date of Issue: **JUNE 2019**

HS2
Registered in England. Registration number 06794886. Registered office: 2 Grenville, Queensway, Birmingham B4 6GA. © Crown copyright and database rights 2018. OS 100049165. Doc Number: 2C864-MCL-IP-MAP-100-000071

HS2 Ltd accept no responsibility for any circumstances which arise from the reproduction of this map after alteration, amendment or abbreviation or if it is issued in part or issued incomplete in any way.

Scale at A1: **1:5,000**
 Scale at A3: **1:10,000**








Date: **04/06/19**



FOR CONTINUATION REFER TO PC-02-238

FOR CONTINUATION REFER TO PC-02-240


Legend

- | | | | |
|---|---|---|--|
|  Limits of Land Subject to Safeguarding Direction |  Rural Support Zone (RSZ) |  Homeowner payment (HOP) zone 3: 240m - 300m |  Local Authority boundary |
|  Safeguarded Area: Surface |  Homeowner payment (HOP) zone 1: 120m - 180m |  Extended Homeowner Protection Zone 1 |  HS2 Route |
|  Safeguarded Area: Sub-surface |  Homeowner payment (HOP) zone 2: 180m - 240m |  Extended Homeowner Protection Zone 2 | |

Map Number: **PC-02-239**

Map Name: **High Speed Two Phase 2b: West Midlands to Leeds Property Schemes**

Date of Issue: **JUNE 2019**



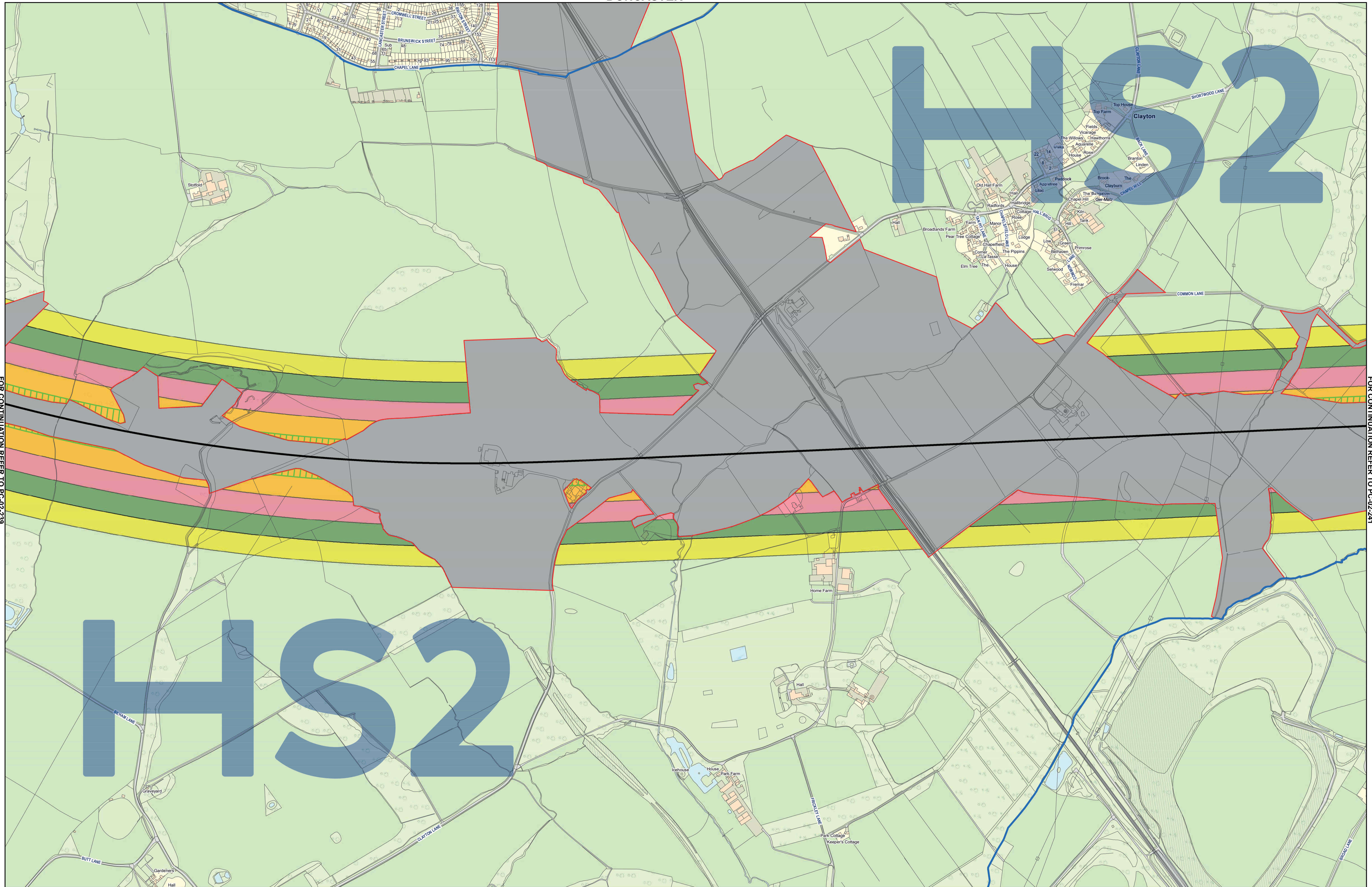
HS2 Ltd accept no responsibility for any circumstances, which arise from the reproduction of this map after alteration, amendment or abbreviation of it is issued in part or issued incomplete in any way.

Registered in England Registration number 06791666
Registered office: 2 Snowhill, Queensway, Birmingham B4 6GA
© Crown copyright and database rights 2018
OS 100049110

Scale at A1: **1:5,000**
Scale at A3: **1:10,000**

Doc Number: 2C864-MCL-LP-MAP-100-000072

Date: 04/06/19



FOR CONTINUATION REFER TO PC-02-239

FOR CONTINUATION REFER TO PC-02-241

Legend

- | | | | |
|--|---|---|--------------------------|
| Limits of Land Subject to Safeguarding Direction | Rural Support Zone (RSZ) | Homeowner payment (HOP) zone 3: 240m - 300m | Local Authority boundary |
| Safeguarded Area: Surface | Homeowner payment (HOP) zone 1: 120m - 180m | Extended Homeowner Protection Zone 1 | HS2 Route |
| Safeguarded Area: Sub-surface | Homeowner payment (HOP) zone 2: 180m - 240m | Extended Homeowner Protection Zone 2 | |

| | |
|---------------|--|
| Map Number | PC-02-240 |
| Map Name | High Speed Two Phase 2b: West Midlands to Leeds Property Schemes |
| Date of Issue | JUNE 2019 |

HS2

Registered in England: Registration number 10791666
Registered office: 2 Snowhill, Queensway, Birmingham B4 6QA

© Crown copyright and database rights 2018
OS 100081100

Doc Number: 2C864-MCL-LP-MAP-100-000073

Date: 04/06/19

Scale at A1: 1:5,000
Scale at A3: 1:10,000





FOR CONTINUATION REFER TO PC-02-239

FOR CONTINUATION REFER TO PC-02-241

Legend

- | | | | |
|--|---|---|--------------------------|
| Limits of Land Subject to Safeguarding Direction | Rural Support Zone (RSZ) | Homeowner payment (HOP) zone 3: 240m - 300m | Local Authority boundary |
| Safeguarded Area: Surface | Homeowner payment (HOP) zone 1: 120m - 180m | Extended Homeowner Protection Zone 1 | HS2 Route |
| Safeguarded Area: Sub-surface | Homeowner payment (HOP) zone 2: 180m - 240m | Extended Homeowner Protection Zone 2 | |

Map Number: PC-02-240-L1

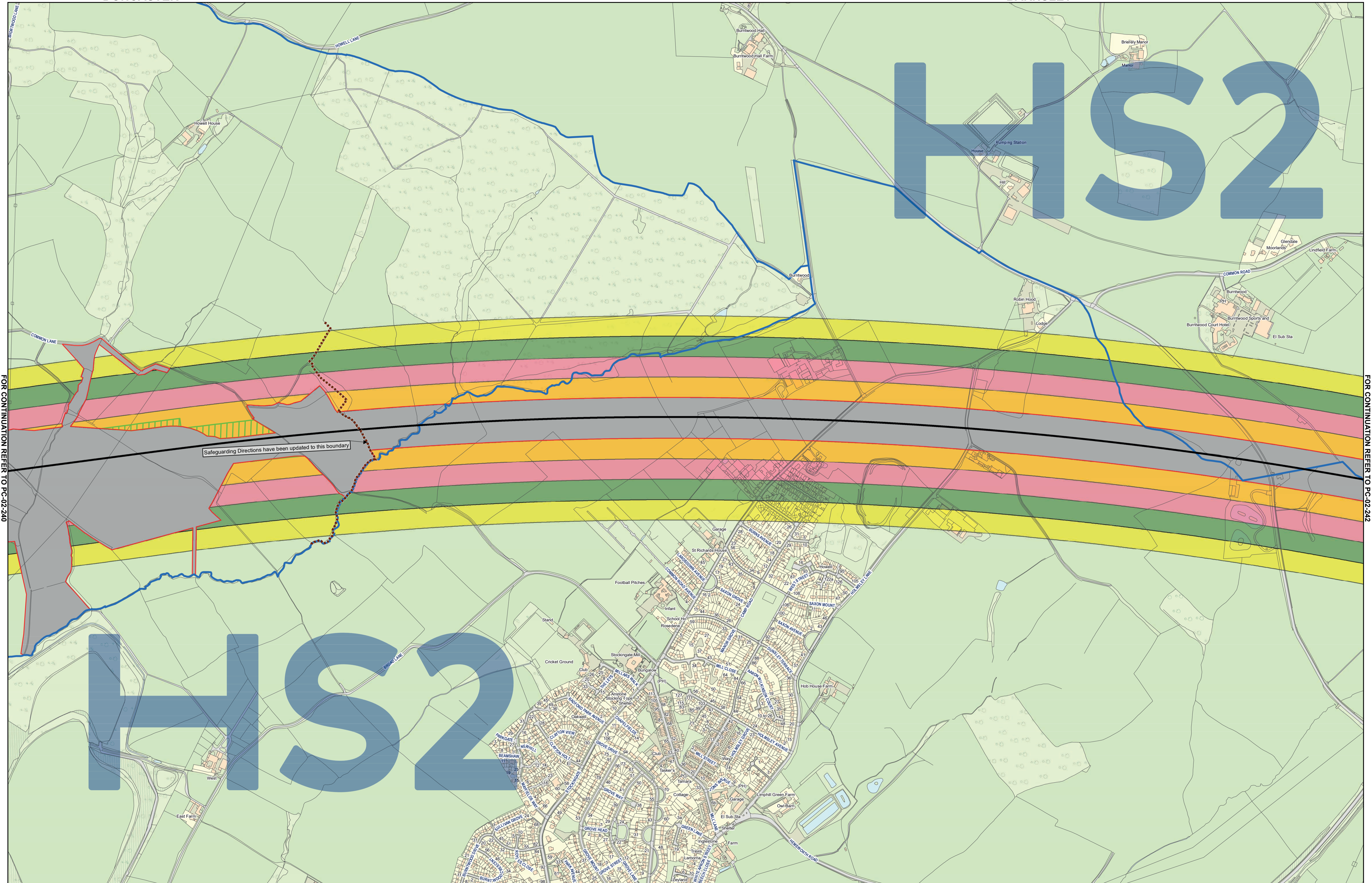
Map Name: High Speed Two Phase 2b: West Midlands to Leeds Property Schemes

Date of Issue: JUNE 2019

HS2 Ltd accept no responsibility for any circumstances, which arise from the reproduction of this map after alteration, amendment or abbreviation or if it is issued in part or issued incomplete in any way.

Scale at A1: 1:5,000
Scale at A3: 1:10,000

Doc Number: 2C864-MCL-LP-MAP-100-000074 Date: 04/06/19



FOR CONTINUATION REFER TO PC-02-240

FOR CONTINUATION REFER TO PC-02-242

Legend

- Limits of Land Subject to Safeguarding Direction
- Safeguarded Area: Surface
- Safeguarded Area: Sub-surface
- Rural Support Zone (RSZ)
- Homeowner payment (HOP) zone 1: 120m - 180m
- Homeowner payment (HOP) zone 2: 180m - 240m
- Homeowner payment (HOP) zone 3: 240m - 300m
- Extended Homeowner Protection Zone 1
- Extended Homeowner Protection Zone 2
- Local Authority boundary
- HS2 Route

| | |
|---------------|--|
| Map Number | PC-02-241 |
| Map Name | High Speed Two Phase 2b: West Midlands to Leeds Property Schemes |
| Date of Issue | JUNE 2019 |

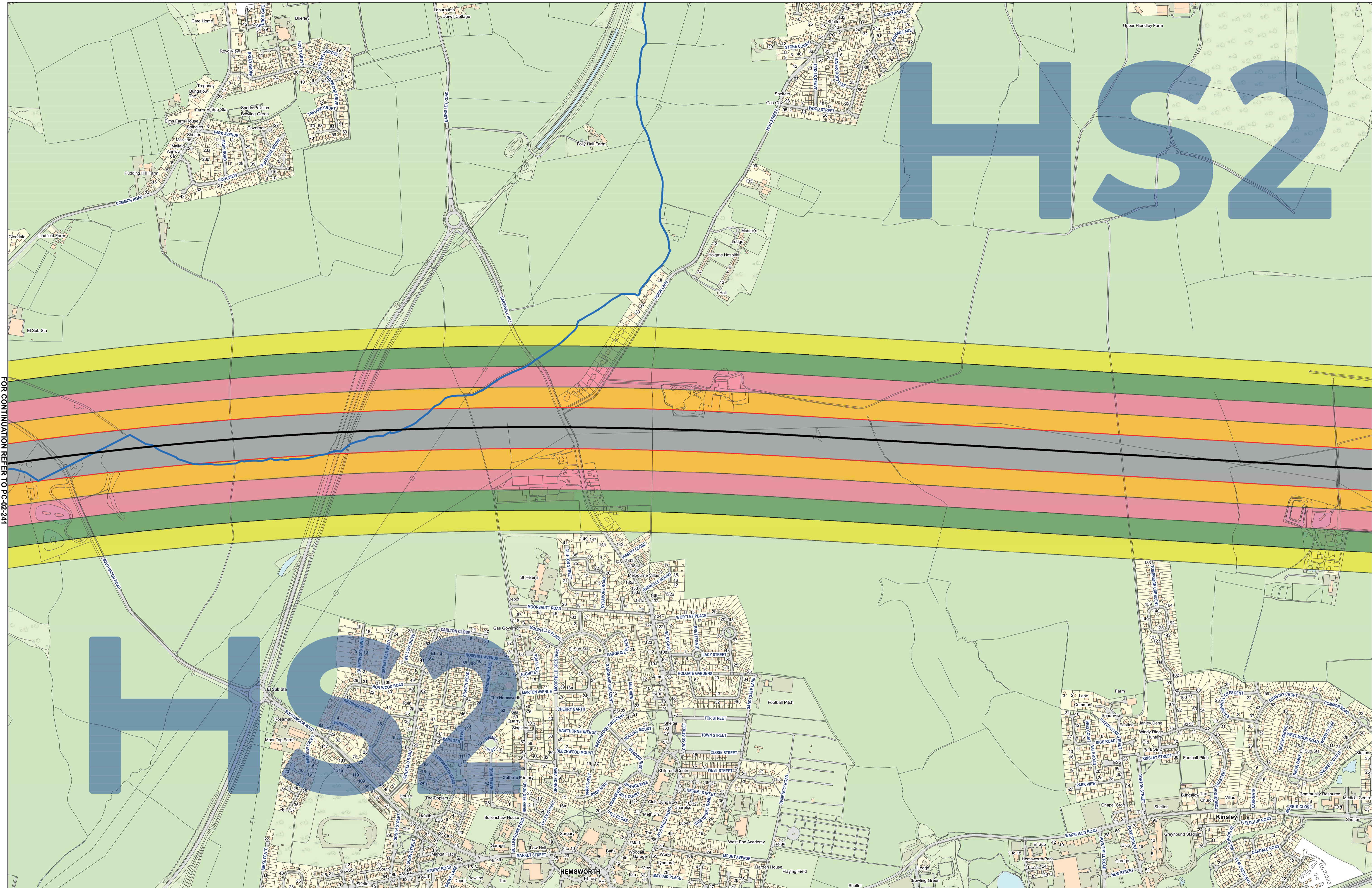
HS2

HS2 Ltd accept no responsibility for any circumstances, which arise from the reproduction of this map after alteration, amendment or abbreviation or if it is issued in part or issued incomplete in any way.

Scale at A1: 1:5,000
Scale at A3: 1:10,000

© Crown copyright and database rights 2018
OS 100049199

Doc Number: 2C864-MCL-LP-MAP-100-000075



FOR CONTINUATION REFER TO PC-02-241

FOR CONTINUATION REFER TO PC-02-243

WAKEFIELD CITY

| Legend | |
|--------|--|
| | Limits of Land Subject to Safeguarding Direction |
| | Rural Support Zone (RSZ) |
| | Homeowner payment (HOP) zone 3: 240m - 300m |
| | Safeguarded Area: Surface |
| | Homeowner payment (HOP) zone 1: 120m - 180m |
| | Homeowner payment (HOP) zone 2: 180m - 240m |
| | Safeguarded Area: Sub-surface |
| | Extended Homeowner Protection Zone 1 |
| | Extended Homeowner Protection Zone 2 |
| | Local Authority boundary |
| | HS2 Route |

| | |
|---------------|--|
| Map Number | PC-02-242 |
| Map Name | High Speed Two Phase 2b: West Midlands to Leeds Property Schemes |
| Date of Issue | JUNE 2019 |

Registered in England. Registration number 06797666.
Registered office: 2 Southville, Queensway, Birmingham B4 6QA.
© Crown copyright and database rights 2018
OS 100049190

Doc Number: 2C864-MCL-LP-MAP-100-000076

Date: 04/06/19

Scale at A3: 1:10,000