

NOTICE OF ORDER WILDLIFE AND COUNTRYSIDE ACT 1981 SECTION 53

Suffolk County Council
Suffolk County Council (Parish of Moulton) Modification Order 2018

Notice is hereby given that the above referenced Order has been submitted to the Secretary of State for Environment, Food and Rural Affairs for determination. An Inspector will be appointed by the Secretary of State to determine the Order.

The **start date** for the above Order is 16 November 2018

Consideration of the Order will take the form of exchanges of statements of case and comments on statements of case.

The effect of the Order, if confirmed without modifications, will be to modify the definitive map and statement for the area by adding a footpath from the Dalham Road (B1085) at Ordnance Survey Grid Reference 56999 26357 heading south west for 1,140 metres to a point at Ordnance Survey Grid Reference 56941, 26259 as shown on the Order plan. The footpath will have a width varying between a minimum of 4 metres and a maximum of 5 metres.

Any queries relating to this Order should be referred to Jean McEntee at The Planning Inspectorate, Rights of Way Section, Room 3/A Eagle Wing, Temple Quay House, 2 The Square, Temple Quay, Bristol, BS1 6PN. Telephone: 0303 444 5437. Email: jean.mcentee@pins.gsi.gov.uk. Please quote reference number ROW/3204488 on all correspondence.

Any person wishing to view the statements of case and other documents relating to this Order may do so by appointment at the offices of Suffolk County Council, Rights of Way, Phoenix House, Ground Floor, 3 Goddard Road, Ipswich IP1 5NP. Telephone: 01473 264770.

Timetable for sending in statements of case and comments

Within 2 weeks of the start date [by 30 November 2018]

The Order Making Authority must ensure their statement of case is received by the Secretary of State. As soon as possible after the deadline, the Secretary of State will send a copy (excluding copies of any supporting documents - these will be available to view at the Authority's offices) to everyone who has made an objection or representation, the applicant and any other person who has written to us in respect of the Order.

Within 8 weeks of the start date [by 11 January 2019]

Everyone who has made an objection or representation or any other written representation must ensure their statement of case is received by the Secretary of State. As soon as possible after the deadline, the Secretary of State will send full copies to the Authority. Copies (excluding copies of any supporting documents - these will be available to view at the Authority's offices) will also be sent to the

applicant, every person who has made an objection or representation and any other person who has written to us in respect of the Order.

Within the same period the applicant (if applicable) must ensure their statement of case is received by the Secretary of State. As soon as possible after the deadline, Secretary of State will send a full copy to the Authority. Copies will also be sent to everyone who has made an objection or representation and any other person who has written to us in respect of the Order (excluding copies of any supporting documents - these will be available to view at the Authority's offices).

Within 14 weeks of the start date [by 22 February 2019]

Everyone who has made an objection or representation, the Authority, the applicant (if applicable) and anyone who has written to us in respect of the Order must ensure that their comments on any or every other statement of case is received by the Secretary of State. As soon as possible after the deadline, the Secretary of State will send copies of these comments to everyone else.

Any other person wishing to make representations in writing to the Secretary of State in respect of the above Order must do so in line with the timetable set out above.

In fairness to the other parties everyone should keep to the timetable to ensure that statements of case and comments are received on time. Late documents will be returned.

We cannot accept any libellous, racist or abusive comments. Any documents containing such comments will be returned.

Notice of order for w/r

WILDLIFE AND COUNTRYSIDE ACT 1981

DEFINITIVE MAP AND STATEMENT FOR THE PARISH OF MOULTON
IN THE DISTRICT OF FOREST HEATH

SUFFOLK COUNTY COUNCIL (PARISH OF MOULTON)
MODIFICATION ORDER 2018

This Order is made by Suffolk County Council under section 53(2)(b) of the Wildlife and Countryside Act 1981 ("the Act"), because it appears to that authority that the Definitive Map and Statement for the parish of Moulton in the District of Forest Heath require modification in consequence of the occurrence of an event specified in section 53(3)(c)(i) namely, the discovery of evidence which shows that a footpath which is not shown in the map and statement subsists or is reasonably alleged to subsist.

The authority has consulted with every local authority whose area includes the land to which the Order relates. The Suffolk County Council hereby Order that:

1. For the purpose of this Order the relevant date is 1 March 2018.
2. The Definitive Map and Statement for the parish of Moulton in the District of Forest Heath shall be modified as described in Part I and Part II of the Schedule and shown on the map attached to the Order.
3. This Order shall take effect on the date it is confirmed and may be cited as the Suffolk County Council (Parish of Moulton) Modification order 2018.

Date: 26 March 2018


THE COMMON SEAL of SUFFOLK

COUNTY COUNCIL was hereunto

affixed in the presence of:-

David Holt

An authorised Officer of the Council



SCHEDULE

Part I: Modification of Definitive Map

Description of footpath to be added

There shall be added to the Definitive Map for the parish of Moulton a footpath from a point at Ordnance Survey grid reference 56999,26357 to a point at Ordnance Survey grid reference 56941,26259 as shown on the attached map.

Part II: Modification of Definitive Statement

Particulars of footpath to be added

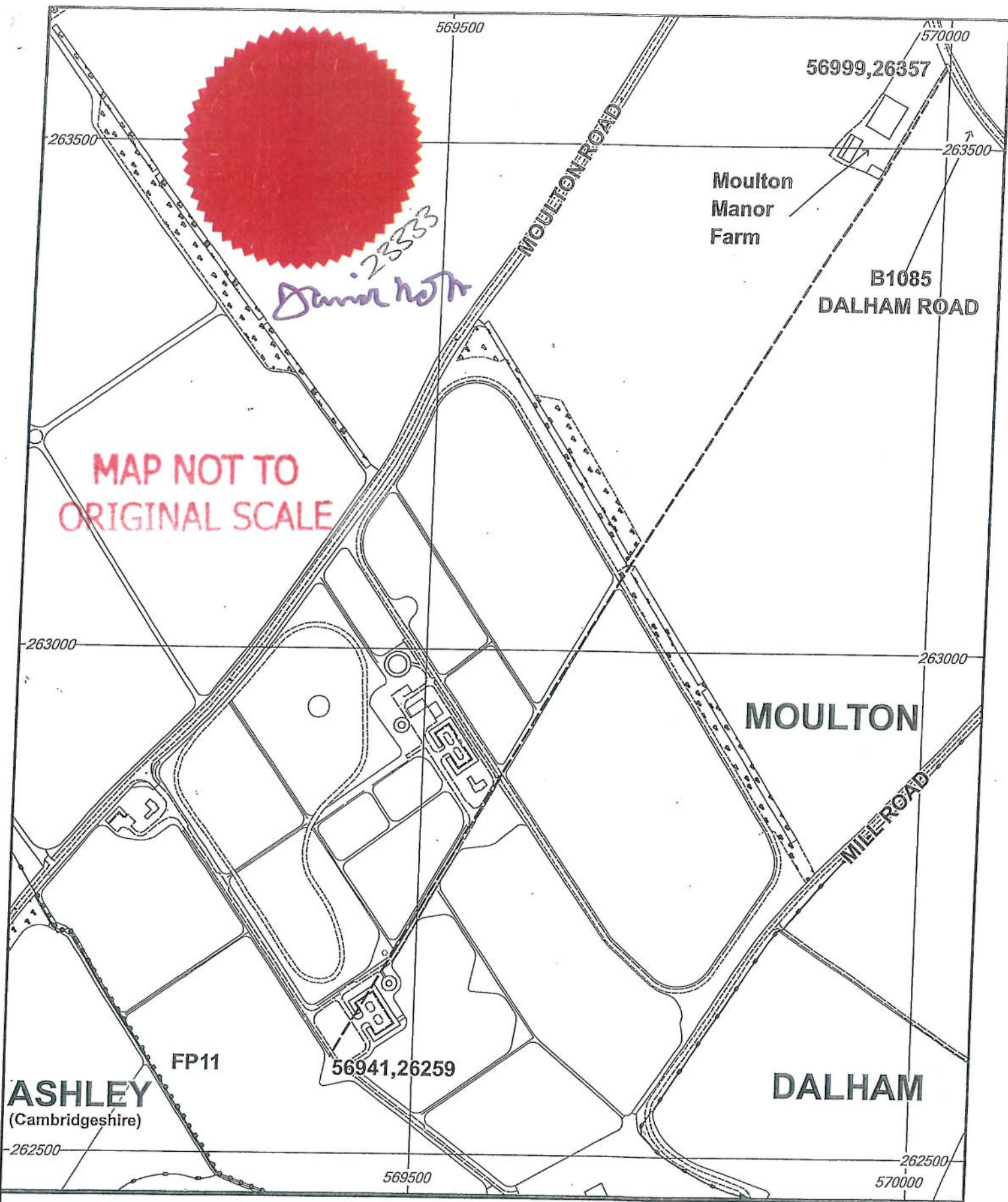
There shall be added to the Definitive Statement for the parish of Moulton the following particulars:

Moulton Footpath 15

Commencing on the B1085 Dalham Road at Ordnance Survey Grid Reference (OSGR) 56999,26357 and progressing in a south-westerly direction for 1,140 metres and terminating on a track at OSGR 56941,26259.

Width: Varying between a minimum of 4 metres and a maximum of 5 metres.

(As depicted between the boundaries for the section shown, on the OS 1st County Series map, 1:2500 scale dated 1885 sheet 42/8)






MAP NOT TO ORIGINAL SCALE

23553
Daniel Roth

PROPOSED PUBLIC FOOTPATH 15 - MOULTON



Director of Growth, Highways and Infrastructure
Endeavour House, 8 Russell Road, Ipswich, Suffolk. IP1 2BX

-  Proposed Public Footpath
-  Existing Public Footpath
-  Definitive Map Parish Boundary

Scale 1:5000



Ordnance Survey MasterMap

Crown Copyright. All rights reserved.
Suffolk County Council Licence No. 100023395 2018