

NOTICE OF PROPOSAL TO MODIFY DEFINITIVE MAP ORDER

WILDLIFE AND COUNTRYSIDE ACT 1981

Notice is hereby given pursuant to paragraph 8(2) of Schedule 15 to the Wildlife and Countryside Act 1981 that the Inspector appointed by the Secretary of State for Environment, Food and Rural Affairs to determine the Kent County Council (Bridleways AW378 & AW379, Kingsnorth) Definitive Map Modification Order 2016 proposes to modify the Order by providing for the following modifications:

·The title of the Order to be amended to refer to Restricted Byways rather than Bridleways;

·All references to the Order route in the Order, the Schedule and on the Order Map to be amended to Restricted Byway rather than Bridleway;

·In Parts I and II of the Schedule in the descriptions relating to the route AW378, delete the references to the width being 3.0 metres and amend them to 8.0 metres;

·In Part I of the Schedule in the description of the route AW379, delete the words 'with a width of 3.0 metres';

·In the same paragraph, add the following additional text to the description 'Width between point C and point X – 10 metres; width between point X and point D – 3.0 metres.';

·In Part II of the Schedule at the end of the description of AW379 delete the full stop and add the text 'from Brockmans Lane for a distance of 120 metres and then with a width of 10 metres to the A2070.';

·On the Order Map insert point X as shown;

·On the Order Map amend the title the symbol and the key to indicate the status of the route as a Restricted Byway.

A copy of the Order as submitted and a copy of the Order showing the proposed modification together with the Inspector's Order decision dated 27 February 2018 have been deposited at Kent County Council, PROW and Access Service, Invicta House, County Hall, Maidstone, Kent, ME14 1XX. The documents can be viewed Monday – Friday 10:00am – 4:00pm (please telephone Mrs Maria McLauchlan on 03000 413420 to make an appointment) and may be inspected free of charge during normal working hours.

Any representation or objection with respect to the proposed modification may be sent in writing to Clive Richards, Rights of Way Section, Room 3/G Hawk Wing, Temple Quay House, 2 The Square, Temple Quay Bristol BS1 6PN, Tel: 0303 444 5502. Email: clive.richards@pins.gsi.gov.uk , quoting reference ROW/3179946, between 06 April 2018 and 04 May 2018 and must state the grounds on which it is made. It should be noted that any such representation or objection may be made available for viewing by interested parties at the council offices on request.

Dated this 06 day of April 2018.

IN THE BOROUGH OF ASHFORD

WILDLIFE AND COUNTRYSIDE ACT 1981

DEFINITIVE MAP AND STATEMENT FOR THE COUNTY OF KENT

MAP SHEET 124 (TR03NW)

THE KENT COUNTY COUNCIL
~~(BRIDLEWAYS AW378 & AW379, KINGSNORTH)~~
DEFINITIVE MAP MODIFICATION ORDER 2016

RESTRICTED BYWAYS

This Order is made by the Kent County Council ("the Authority") under section 53(2)(b) of the Wildlife and Countryside Act 1981 ("the Act") because it appears to the Authority that map sheet 124 (TR03NW) of the Definitive Map and Statement for the County of Kent requires modification in consequence of the occurrence of an event specified in 53(3)(c)(i), namely the discovery of evidence by the Authority which shows that a right of way which is not shown in the map and statement subsists or is reasonably alleged to subsist over land in the area to which the map relates, being a right of way to such that the land over which the right subsists is a public path or a restricted byway or, subject to section 54A, a Byway Open to All Traffic.

The Authority has consulted with every local authority whose area includes the land to which the Order relates.


The Kent County Council hereby orders that:

1. For the purpose of this Order the relevant date is the 1st of May 2016.
2. Sheet 124 (TR03NW) of the Definitive Map for the County of Kent and its associated Statement shall be modified as described in Part I and Part II of the Schedule and shown on the map attached to this Order.
3. This Order shall take effect on the date it is confirmed and may be cited as the "*The Kent County Council* ~~(Bridleways AW378 & AW379, Kingsnorth)~~ *Restricted Byways* Definitive Map Modification Order 2016".

GIVEN UNDER THE SEAL OF THE KENT COUNTY COUNCIL THIS 21st DAY OF OCTOBER IN THE YEAR TWO THOUSAND AND SIXTEEN

THE COMMON SEAL OF THE KENT COUNTY COUNCIL was hereunto affixed in the presence of:

D J Buring DENISE J BURING
AUTHORISED SIGNATORY



1310 - 2016

SCHEDULE

PART I: MODIFICATION OF DEFINITIVE MAP

Description of path(s) to be added

The effect of the Order is to add a ~~bridleway~~ ^{Restricted Byway} numbered AW378, with a width of ~~3.0~~ ³ metres, commencing on Steeds Lane adjacent to the property known as *Slab Castle* at NGR TR 0130 3797 (point A), which runs generally south-east for approximately 332.0 metres to its connection with the A2070 at NGR TR 0153 3775 (point B). Between the points A-B on the Order plan.

The effect of the Order is also to add a ~~bridleway~~ ^{Restricted Byway} numbered AW379, with a width of ~~3.0~~ metres, commencing at its connection with the A2070 at NGR TR 0158 3774 (point C), which crosses the railway lines and runs generally south-east for approximately 240.0 metres and then runs generally north-east for approximately 354.0 metres to its connection with Brockmans Lane at NGR TR 0207 3784 (point D). Between the points C-D on the Order plan.
Width between points C - X 10 metres
Width between points X - D 3 metres.

PART II: MODIFICATION OF DEFINITIVE STATEMENT

The Definitive Statement is amended by the addition of the following entries:

AW378 – ~~Bridleway~~ ^{Restricted Byway}
Connections – Steeds Lane, AW313, A2070

Added by The Kent County Council (~~Bridleways~~ ^{Restricted Byways} AW378 & AW379, Kingsnorth) Definitive Map Modification Order 2016 with a width of ~~3.0~~ ³ metres.

AW379 – ~~Bridleway~~ ^{Restricted Byway}
Connections – A2070, Brockmans Lane

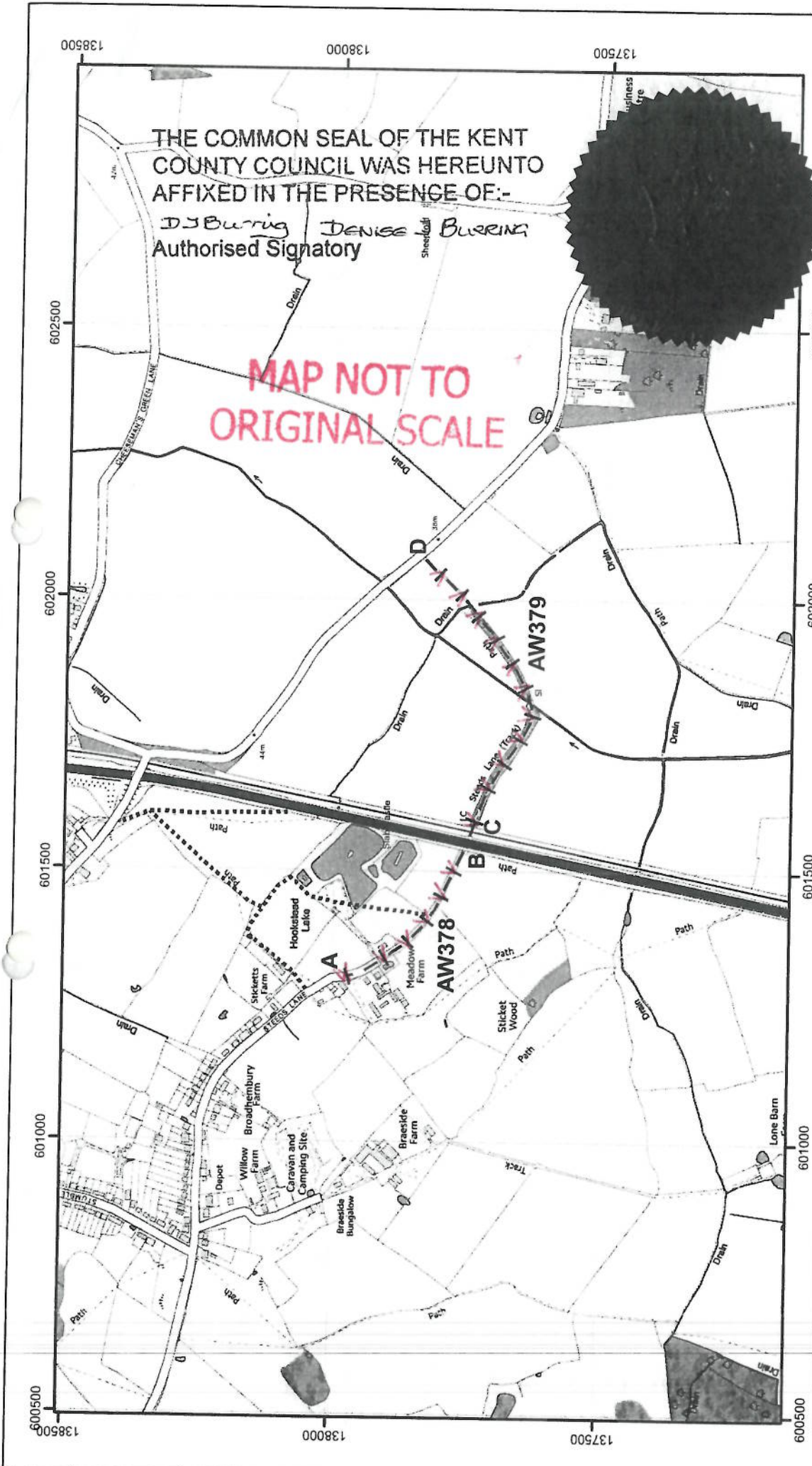
Added by The Kent County Council (~~Bridleways~~ ^{Restricted Byways} AW378 & AW379, Kingsnorth) Definitive Map Modification Order 2016 with a width of 3.0 metres, *x from Brockmans Lane for a distance of 120 metres, and then a width of 10 metres to the A2070.*

The connections item for AW313 by the addition of the following:

AW313
Connections – Add AW378


WILDLIFE AND COUNTRYSIDE ACT 1981

THE KENT COUNTY COUNCIL (BRIDLEWAYS AW378 & AW379, KINGSNORTH) DEFINITIVE MAP MODIFICATION ORDER 2016



THE COMMON SEAL OF THE KENT COUNTY COUNCIL WAS HEREUNTO AFFIXED IN THE PRESENCE OF:-
DJBurring DENISE BURRING
 Authorised Signatory

MAP NOT TO ORIGINAL SCALE



1310-2016

Produced by the KCC Public Rights of Way and Access Service
 © Crown Copyright and database right 2013. Ordnance Survey 100019238
 Created by: MMcL Checked by: CW Reference: PROW/AS/C351

Wildlife & Countryside Act 1981 *Restricted*
The Kent County Council (*Restricted*)
AW378 & AW379, Kingsnorth
Definitive Map Modification Order 2016

- Key**
- Y-W Route to be added
 - Unaffected routes

Public Rights of Way and Access Service

