

High Speed Rail (West Midlands - Crewe) Additional Provision Plans and Sections

Secretary of State for Transport

Department for Transport
Great Minster House
33 Horseferry Road
London SW1P 4DR

Winckworth Sherwood LLP

Minerva House
5 Montague Close
London SE1 9BB
(*Parliamentary Agents*)

**Eversheds Sutherland
(International) LLP**

1 Wood Street
London EC2V 7WS
(*Parliamentary Agents*)

High Speed Two (HS2) Ltd

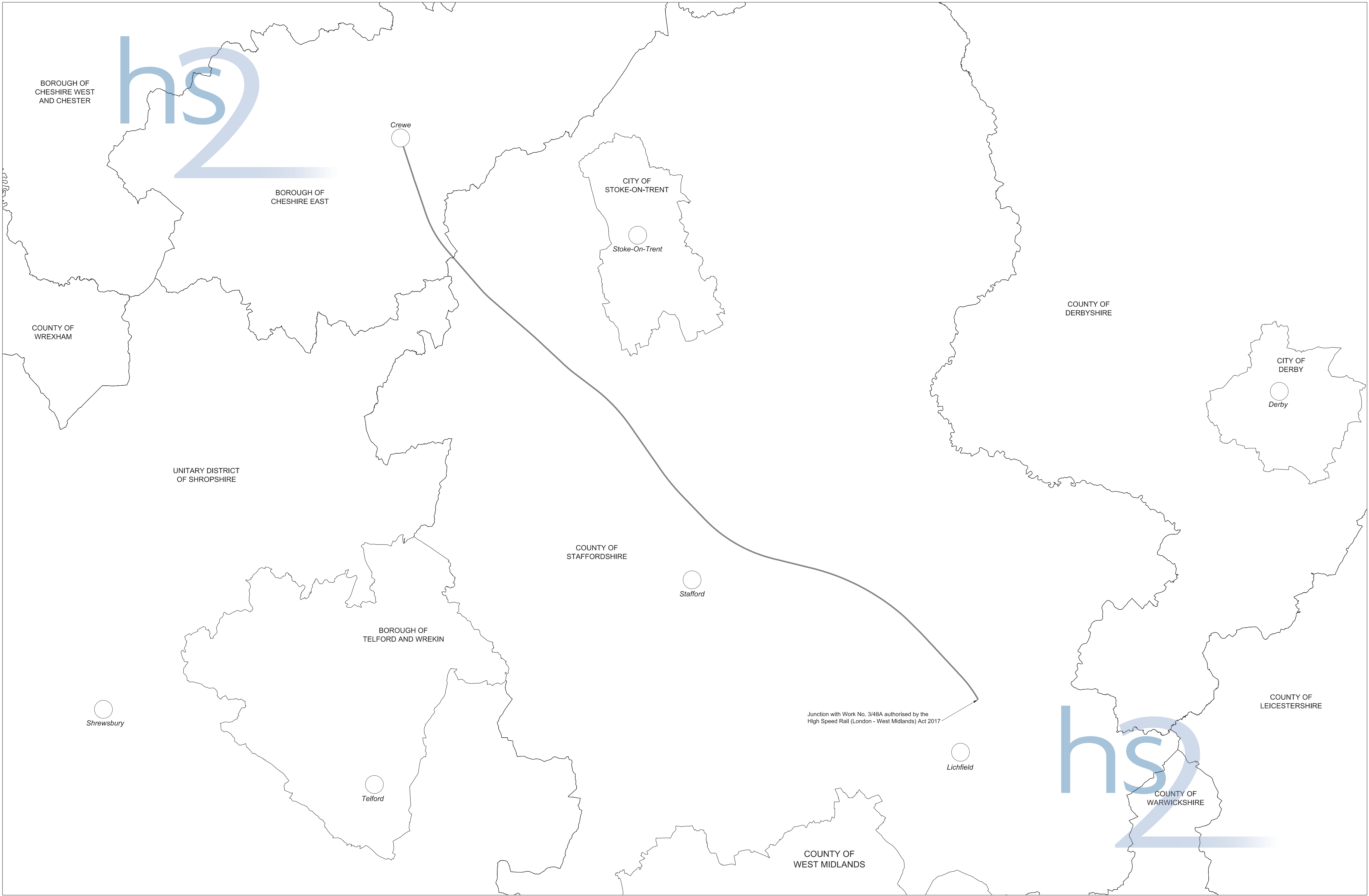
Two Snowhill
Snow Hill Queensway
Birmingham
B4 6GA



High Speed Rail (West Midlands - Crewe) Additional Provision Plans and Sections

Secretary of State for Transport Department for Transport Great Minster House 33 Horseferry Road London SW1P 4DR	Winckworth Sherwood LLP Minerva House 5 Montague Close London SE1 9BB <i>(Parliamentary Agents)</i>	Eversheds Sutherland (International) LLP 1 Wood Street London EC2V 7WS <i>(Parliamentary Agents)</i>	High Speed Two (HS2) Ltd. Two Snowhill Snow Hill Queensway Birmingham B4 6GA
---	--	--	---

SCHEME DIAGRAM



KEY TO PLANS

	Centre Line of Surface Work		Limit of Deviation for New and Diverted Public Right of Way		Existing Public Right of Way		Commencement of Work
	Centre Line of Tunnel or other Subsurface Work		Combined Limit of Deviation for Work and Limit of Deviation for New and Diverted Public Right of Way		New Public Right of Way		Termination of Work
	Limit of Deviation for Work		Combined Limit of Land to be Acquired or Used and Limit of Deviation for New and Diverted Public Right of Way		Overhead Power Line		Commencement and Termination of Work
	Limit of Land to be Acquired or Used		County / Borough / District Boundary		New/Diverted Overhead Power Lines		New / Improved Access
			Parish Boundary				

INDEX

AP1 Plans and Sections Index

Replacement Sheet Numbers

PlansSections

COUNTY OF STAFFORDSHIRE

District of Lichfield

Work No. 4	Work No. 4 realigned	1-02	2-05
	Additional land for pipe laydown area at Pyford North embankment	1-02	
	Plot number changed	1-02	
	Additional land for utility works adjacent to A513 Rugeley Road	1-10	
Work No. 15A	Work No. 15A amended	1-11	2-08
Work No. 15D	Work No. 15D added	1-11, 1-12	2-08
Work No. 15E	Work No. 15E added	1-11	2-09
	Additional land for highway access and balancing pond adjacent to Pipe Lane	1-11	
	Additional land for utility works at Quintons Orchard	1-13	
	Additional land for junction improvement on Pipe Lane	1-13	
	Plot numbers changed	1-14	
	Additional land for utility works adjacent to Blithbury Road	1-15	
	Plot numbers changed	1-18	

District of Cannock Chase

	Plot numbers changed	1-18	
--	----------------------	------	--

District of Lichfield

	Additional land for junction improvement on Uttoxeter Road	1-19	
	Additional land for utility works adjacent to Uttoxeter Road	1-19, 1-20	

Borough of Stafford

	Plot numbers changed	1-21	
	Additional land for utility works on and adjacent to Moreton Lane	1-21, 1-23	
	Additional land for utility works on and adjacent to Coley Lane	1-21, 1-23	
	Additional land for fuel pipeline diversion adjacent to A51 Lichfield Road	1-23, 1-24	
	Additional land for utility works on and adjacent to A51 Lichfield Road	1-24, 1-25	
	Plot numbers changed	1-24	
	Additional land for pipe laydown area adjacent to Ingestre Park Golf Club	1-26	
	Plot number changed	1-26	
	Plot numbers changed	1-28	
	Plot number changed	1-29	
	Additional land and change of land use for utility works adjacent to Staffordshire County Showground	1-30	
	Additional land for A518 Weston Road diversion	1-30	
	Plot numbers changed	1-30	
	Plot number changed	1-31	
	Additional land for turning head adjacent to Marston Lane	1-33	
	Additional land for utility works on Yarlet Lane	1-33	
	Change of land use adjacent to Yarlet School	1-34	
	Plot number changed	1-35	
	Additional land for utility works on Bridleway Stone Rural 0.1135	1-36	
	Additional land and change of land use for construction of railway (Works Nos. 62 and 71)	1-37, 1-39, 1-41, 1-43	
	Additional land for utility works adjacent to Eccleshall Road	1-37	
	Additional land for overhead line diversion and installation adjacent to Micklow House Farm	1-37	
	Additional land for utility works adjacent to Norton Bridge to Stone Railway	1-37	
	Additional land for flood mitigation measures adjacent to M6, north of Norton Bridge to Stone Railway	1-37	
	Plot number changed	1-38	
	Additional land for utility works between Yarnfield Lane and A51 Stone Road	1-39, 1-40, 1-41, 1-42	
	Plot numbers changed	1-40	
	Additional land for utility works south of M6	1-41	
	Plot numbers changed	1-41	
Work No. 72	Work No. 72 amended	1-42	2-44
	Additional land for utility works adjacent to Tittensor Road	1-43	
	Additional land for overhead line diversion and installation adjacent to Sandyford Farm	1-43	
	Additional land for utility works on A51 Stone Road	1-43	
	Additional land and change of land use for widening of highway verge on A51 Stone Road	1-43	
	Plot numbers changed	1-43	
	Additional land for utility works on A519 Newcastle Road	1-44	
	Plot numbers changed	1-44	
	Additional land for Work No. 82	1-45	
	Plot numbers changed	1-45	
Work No. 87A	Work No. 87A added	1-46	2-50
	Additional land for utility works adjacent to Bent Lane	1-46	

Replacement Sheet Numbers

PlansSections

COUNTY OF CHESHIRE

Borough of Cheshire East

	Additional land for overhead line diversion and installation adjacent to Checkley Lane	1-58	
	Additional land for utility works on Checkley Lane	1-58	

COUNTY OF STAFFORDSHIRE

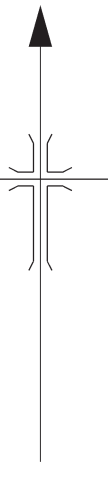
Borough of Newcastle-under-Lyme

	Additional land for utility works on and adjacent to Den Lane	1-59	
--	---	------	--

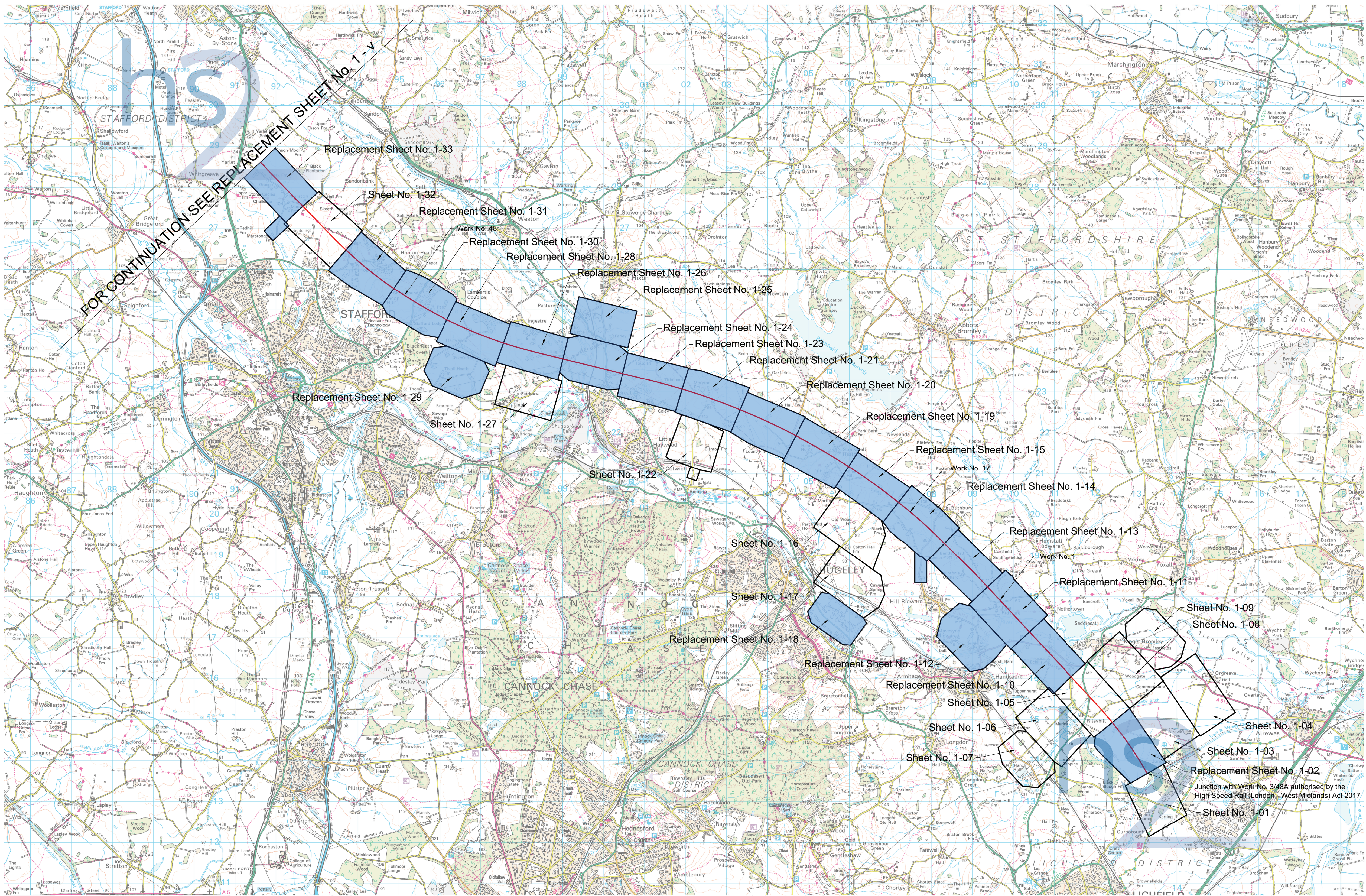
COUNTY OF CHESHIRE

Borough of Cheshire East

	Additional land for utility works on and adjacent to Mill Lane and Den Lane	1-59	
	Additional land for utility works adjacent to Bridleway Blakenhall 8	1-59	
	Additional land for utility works on and adjacent to Wrinehill Road	1-60	
	Additional land for utility works on Waybutt Lane	1-60, 1-61	
	Additional land for utility works on and adjacent to Chorton Lane	1-61	
	Additional land for overhead line diversion and installation on and adjacent to Chorton Lane	1-61	
	Plot number changed	1-61	
	Additional land for utility works on and adjacent to Newcastle Road	1-62	
	Additional land for overhead line diversion and installation adjacent to Newcastle Road	1-62	
	Additional land for utility works on Casey Lane	1-62	
	Additional land for overhead line diversion and installation adjacent to Casey Lane	1-62	
	Additional land for overhead line diversion and installation adjacent to Weston Lane	1-62	
	Additional land for utility works on and adjacent to Weston Lane	1-62	
	Additional land for overhead line diversion and installation between Weston Lane and A500 Shavington Bypass	1-62, 1-64	
	Additional land for utility works adjacent to A500 Shavington Bypass	1-64	
	Additional land for Network Rail access adjacent to West Coast Main Line	1-64	
	Plot numbers changed	1-64	
	Plot number changed	1-65	
	Plot number changed	1-69	
	Plot number changed	1-70	




KEY PLAN



This map is based upon Ordnance Survey material with the permission of Ordnance Survey on behalf of the controller of Her Majesty's stationery office crown copyright. Unauthorised reproduction infringes crown copyright and may lead to prosecution or civil proceedings (Ordnance Survey Licence number 100049190)

scale 1:50,000 at A1 size
metres 2000 0 2000 4000 6000

Key:
— Centreline of Railway Works



KEY PLAN

REPLACEMENT SHEET No. 1 - v

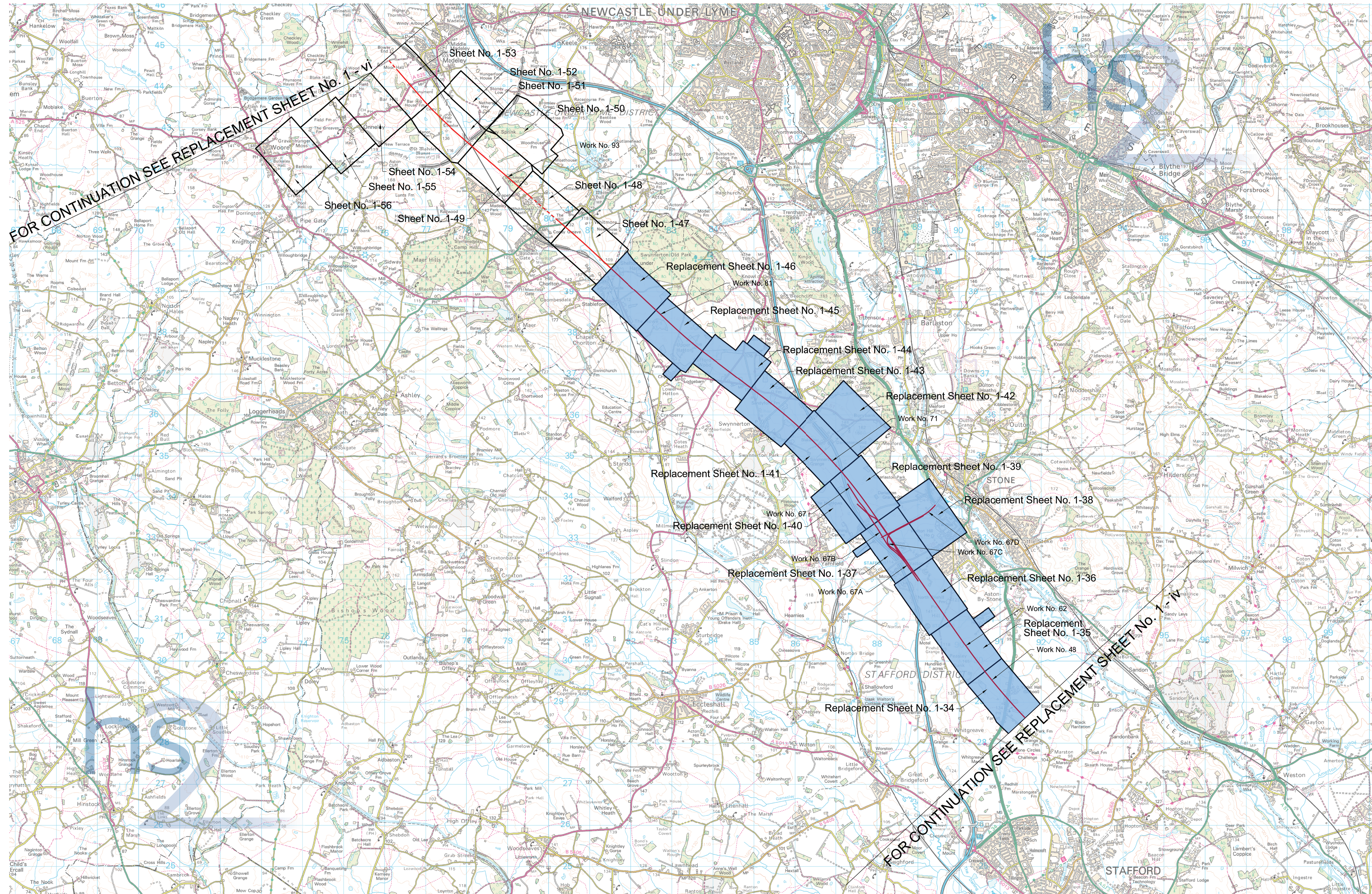
IN PARLIAMENT - SESSION 2017-19

HIGH SPEED RAIL
(WEST MIDLANDS - CREWE)

ADDITIONAL PROVISION
(MARCH 2018)

KEY PLAN
Sheet 2 of 3

Replacement Sheet



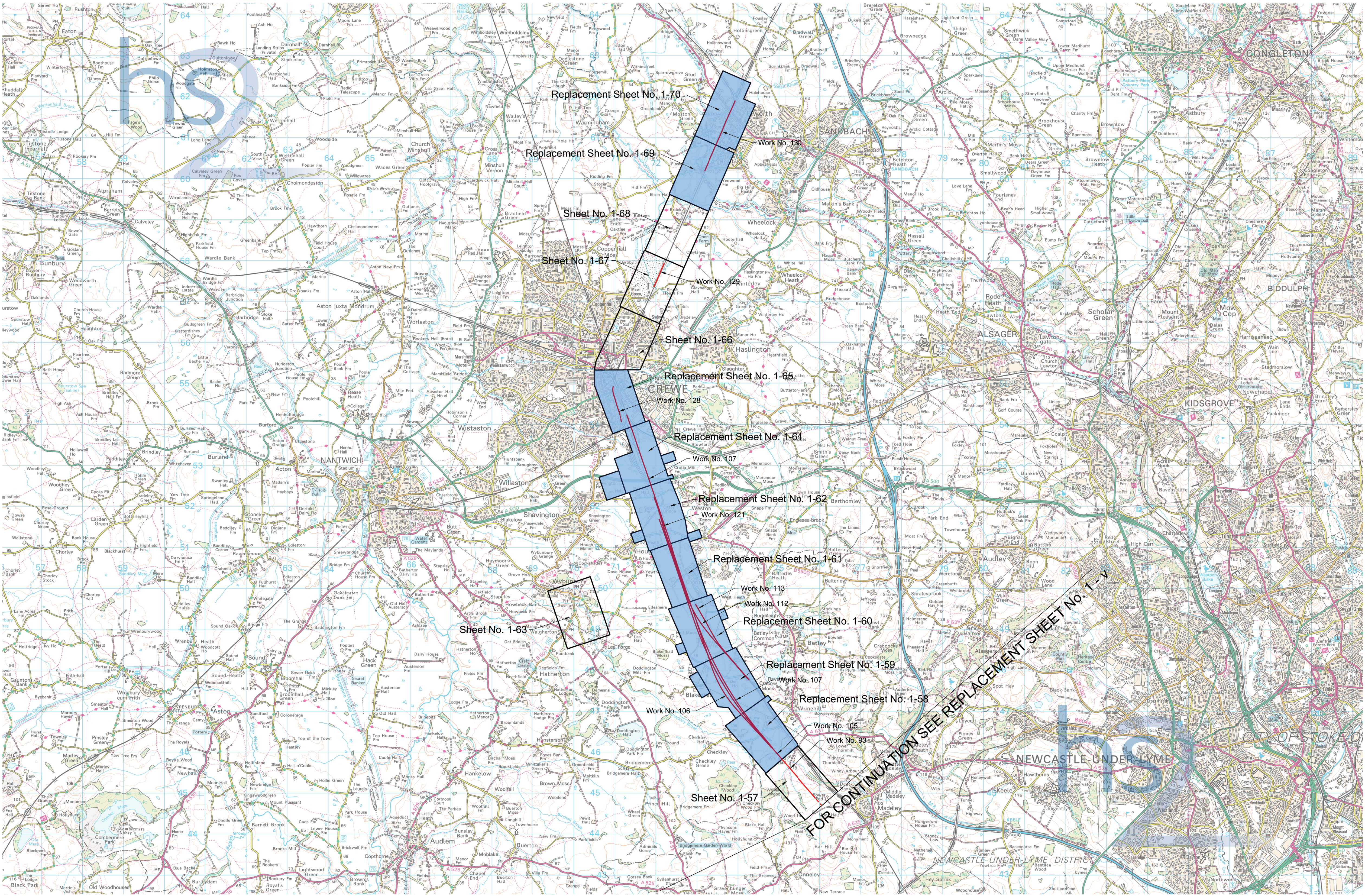
This map is based upon Ordnance Survey material with the permission of Ordnance Survey on behalf of the controller of Her Majesty's stationery office crown copyright. Unauthorised reproduction infringes crown copyright and may lead to prosecution or civil proceedings (Ordnance Survey Licence number 100049190)

scale 1:50,000 at A1 size
metres 2000 0 2000 4000 6000

Key:
Centreline of Railway Works

KEY PLAN

Replacement Sheet



This map is based upon Ordnance Survey material with the permission of Ordnance Survey on behalf of the controller of Her Majesty's stationery office crown copyright. Unauthorised reproduction infringes crown copyright and may lead to prosecution or civil proceedings (Ordnance Survey Licence number 100049190)

metres 2000 0 2000 4000 6000
scale 1:50,000 at A1 size

Key:
Centreline of Railway Works

COUNTY OF STAFFORDSHIRE
DISTRICT OF LICHFIELD
PLAN

FOR CONTINUATION SEE SHEET No. 1-03

hs2

PARISH OF FRADLEY
AND STREETHAY

PARISH OF ALREWAS

PARISH OF KINGS BROMLEY

FOR CONTINUATION SEE SHEET No. 1-01

FOR CONTINUATION SEE SHEET No. 1-05

REPLACEMENT SHEET No. 1-02

IN PARLIAMENT - SESSION 2017-19

HIGH SPEED RAIL
(WEST MIDLANDS - CREWE)

ADDITIONAL PROVISION
(MARCH 2018)

Work No. 1 (Railway)
Works Nos. 2, 6 (Access Roads)
Work No. 3 (Temporary Bridge)
Work No. 4 (Fuel Pipeline)
Work No. 5 (Gas Main)

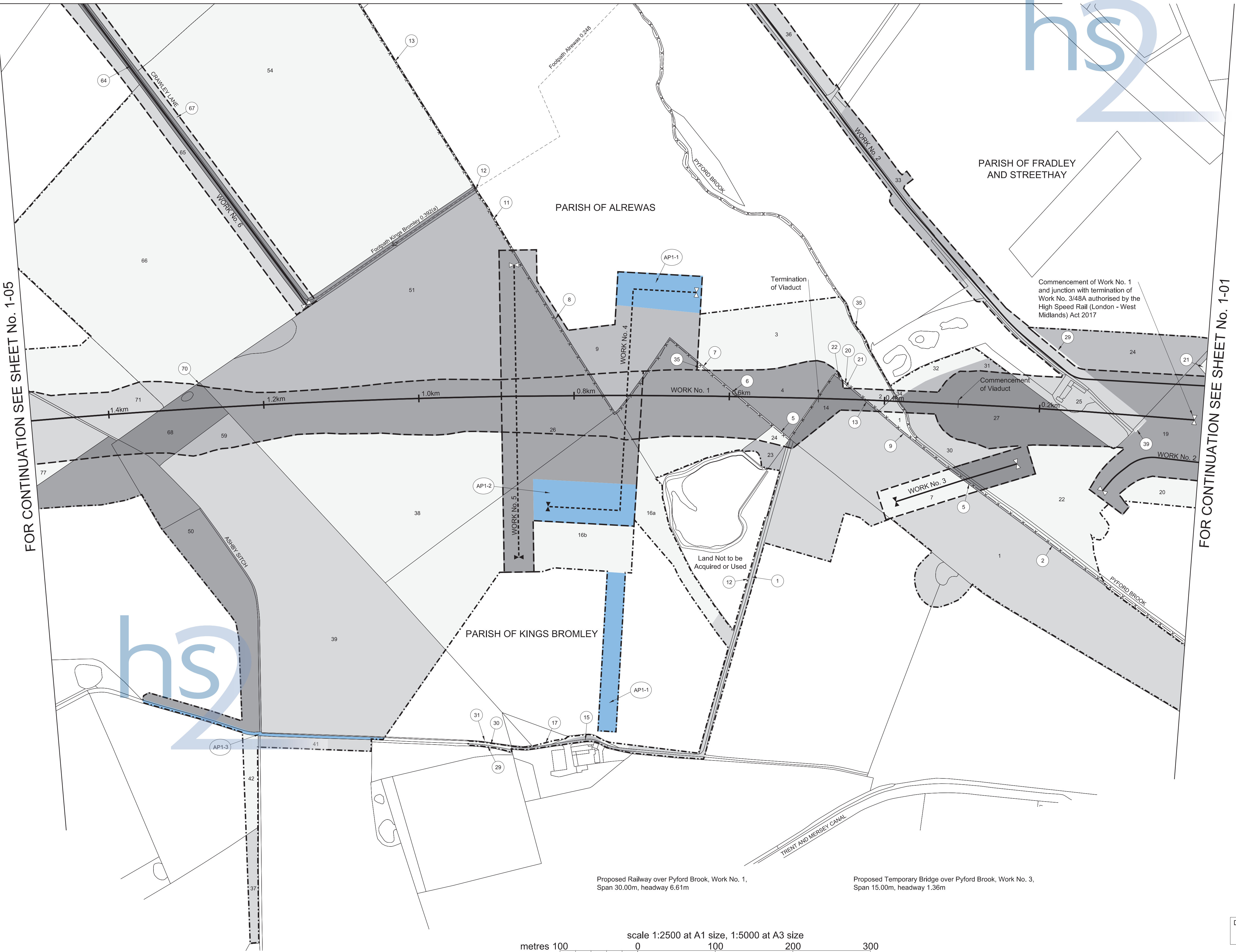
For Section of Work No. 1 see Sheet No. 2-01
For Section of Work No. 2 see Sheet No. 2-04
For Section of Work No. 3
see Replacement Sheet No. 2-05
For Section of Work No. 4
see Replacement Sheet No. 2-05
For Section of Work No. 5
see Replacement Sheet No. 2-05
For Section of Work No. 6
see Replacement Sheet No. 2-05

The area enclosed by any limit of deviation or by any limit of land to be acquired or used is the area extending to the outer edge of the line marking those limits

This map is based upon Ordnance Survey material with the permission of Ordnance Survey on behalf of the controller of Her Majesty's stationery office crown copyright. Unauthorised reproduction infringes crown copyright and may lead to prosecution or civil proceedings (Ordnance Survey Licence number 100049190)

AMENDMENTS TO THIS SHEET
ARE AS FOLLOWS :-

Work No.4 realigned
Plots AP1-1, AP1-2 and AP1-3 added in the Parish of Kings Bromley
Plot AP1-1 added in the Parish of Alrewas
Plots 16a and 16b added in the Parish of Kings Bromley
Plot 10 removed in the Parish of Alrewas
Plots 16 and 40 removed in the Parish of Kings Bromley



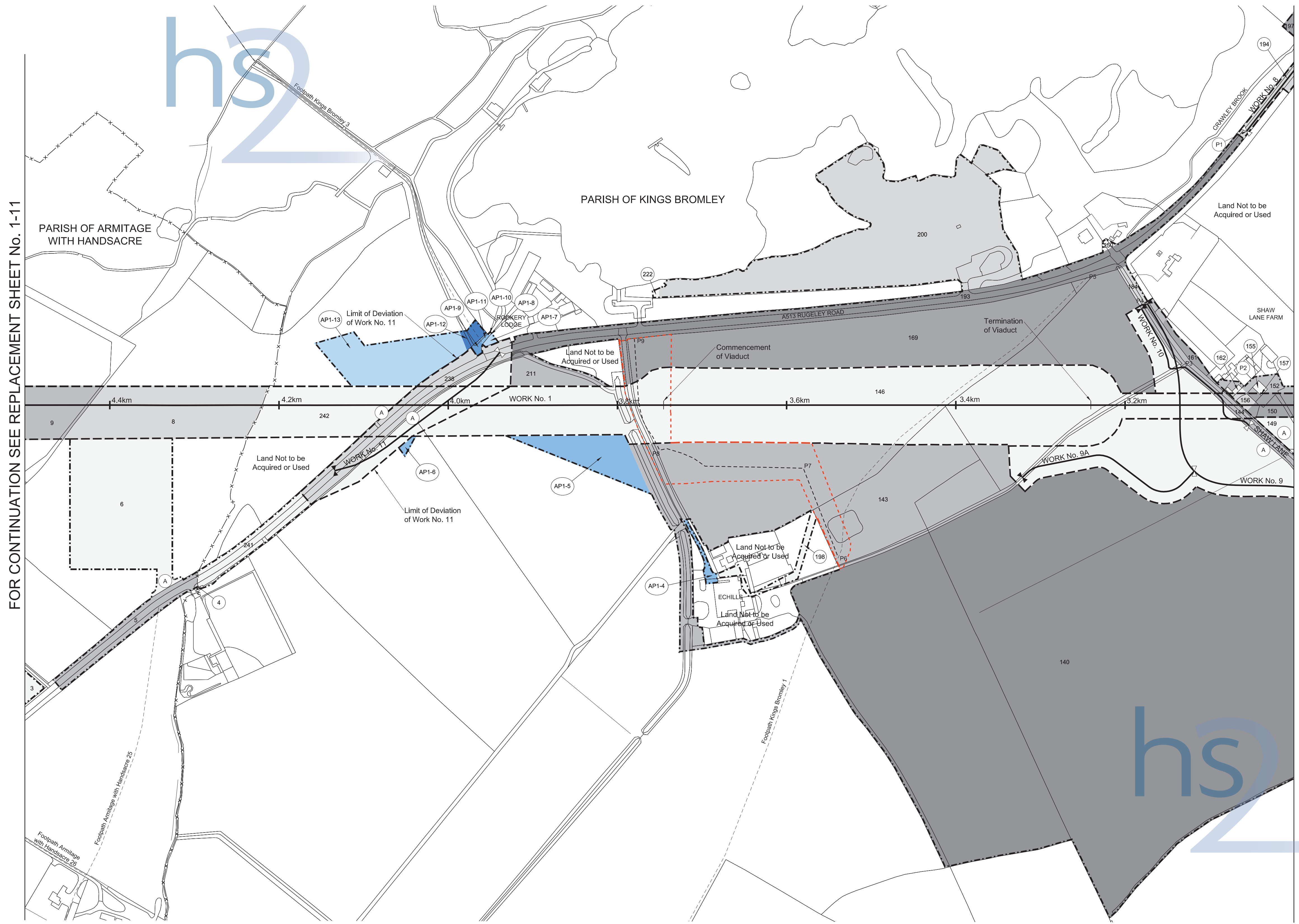
Proposed Railway over Pyford Brook, Work No. 1,
Span 30.00m, headway 6.61m

Proposed Temporary Bridge over Pyford Brook, Work No. 3,
Span 15.00m, headway 1.36m

scale 1:2500 at A1 size, 1:5000 at A3 size

metres 100 0 100 200 300

COUNTY OF STAFFORDSHIRE
DISTRICT OF LICHFIELD
PLAN



FOR CONTINUATION SEE REPLACEMENT SHEET No. 1-11

FOR CONTINUATION SEE SHEET No. 1-05

REPLACEMENT SHEET No. 1-10

IN PARLIAMENT - SESSION 2017-19

HIGH SPEED RAIL
(WEST MIDLANDS - CREWE)

ADDITIONAL PROVISION
(MARCH 2018)

Work No. 1 (Railway)
Works Nos. 8, 9 (Roads)
Work No. 9A (Access Road)
Work No. 10 (Watercourse)
Work No. 11 (Temporary Road)

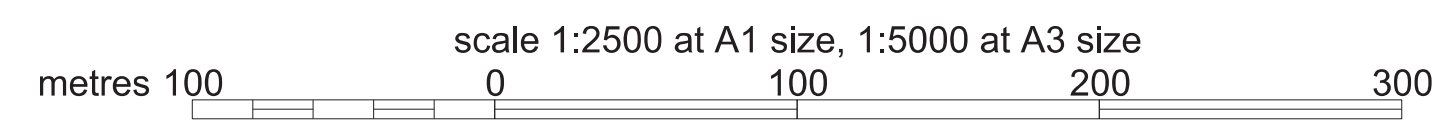
For Section of Work No. 1 see Sheet No. 2-02
For Section of Work No. 8 see Sheet No. 2-07
For Section of Work No. 9 see Sheet No. 2-07
For Section of Work No. 9A see Sheet No. 2-07
For Section of Work No. 10 see Sheet No. 2-07
For Section of Work No. 11 see Sheet No. 2-07

The area enclosed by any limit of deviation or by any limit of land to be acquired or used is the area extending to the outer edge of the line marking those limits

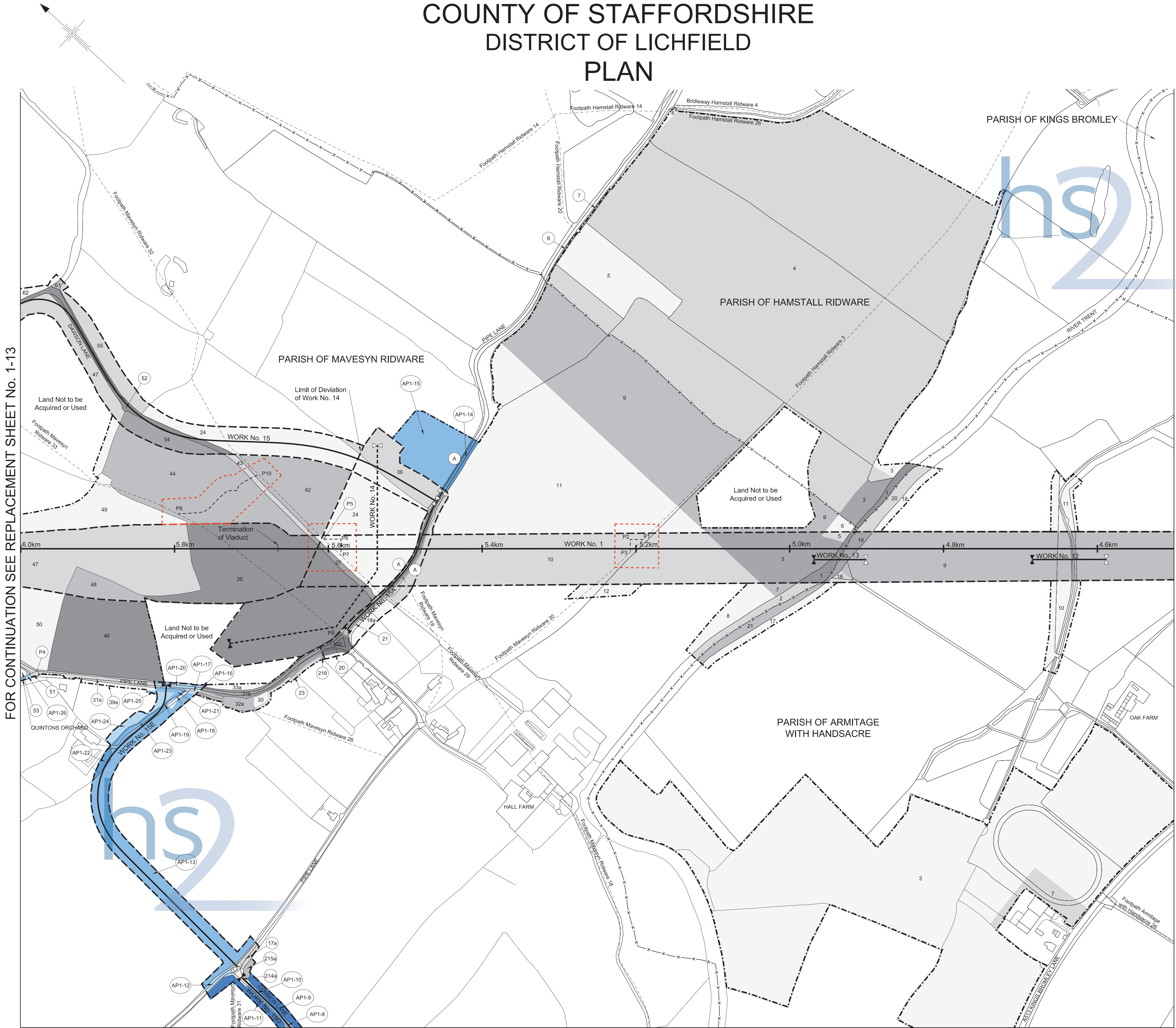
This map is based upon Ordnance Survey material with the permission of Ordnance Survey on behalf of the controller of Her Majesty's stationery office crown copyright. Unauthorised reproduction infringes crown copyright and may lead to prosecution or civil proceedings (Ordnance Survey Licence number 100049190)

AMENDMENTS TO THIS SHEET
ARE AS FOLLOWS :-

Plots AP1-4, AP1-5, AP1-6, AP1-7, AP1-8, AP1-9, AP1-10, AP1-11, AP1-12 and AP1-13 added in the Parish of Kings Bromley



COUNTY OF STAFFORDSHIRE
DISTRICT OF LICHFIELD
PLAN



FOR CONTINUATION SEE REPLACEMENT SHEET No. 1-13

FOR CONTINUATION SEE REPLACEMENT SHEET No. 1-10

REPLACEMENT SHEET No. 1-11

IN PARLIAMENT - SESSION 2017-19

HIGH SPEED RAIL
(WEST MIDLANDS - CREWE)

ADDITIONAL PROVISION
(MARCH 2018)

Work No. 1 (Railway)
Works Nos. 12, 13 (Temporary Bridges)
Work No. 14 (Gas Main)
Works Nos. 15, 15A, 15D (Roads)
Work No. 15E (Access Road)

For Section of Work No. 1 see Sheet No. 2-02
For Section of Work No. 12 see Sheet No. 2-07
For Section of Work No. 13 see Sheet No. 2-07
For Section of Work No. 14 see Sheet No. 2-07
For Section of Work No. 15 see Replacement Sheet No. 2-08
For Section of Work No. 15A see Replacement Sheet No. 2-08
For Section of Work No. 15D see Replacement Sheet No. 2-08
For Section of Work No. 15E see Replacement Sheet No. 2-09

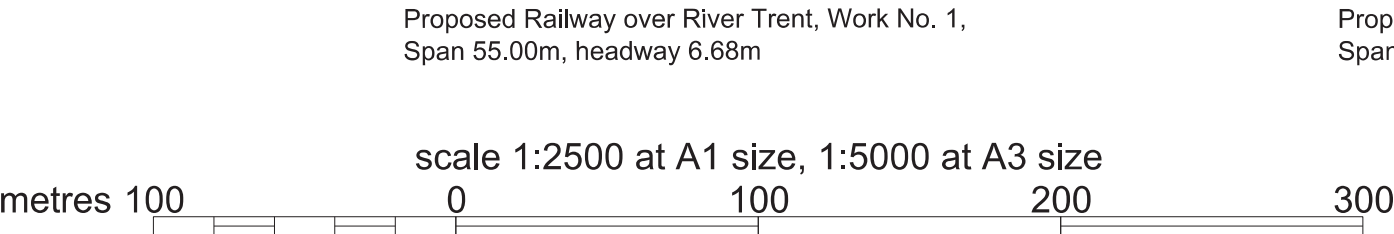
The area enclosed by any limit of deviation or by any limit of land to be acquired or used is the area extending to the outer edge of the line marking those limits

This map is based upon Ordnance Survey material with the permission of Ordnance Survey on behalf of the controller of Her Majesty's stationery office crown copyright. Unauthorised reproduction infringes crown copyright and may lead to prosecution or civil proceedings (Ordnance Survey Licence number 100049190)

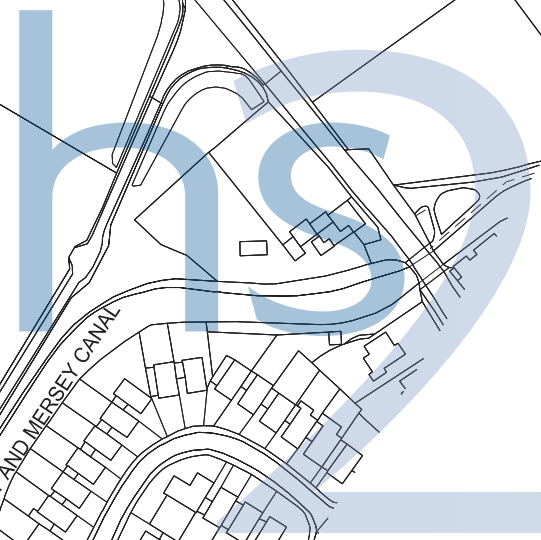
AMENDMENTS TO THIS SHEET
ARE AS FOLLOWS :-

Work No. 15A amended
Works Nos. 15D and 15E added
Plots AP1-8, AP1-9, AP1-10, AP1-11, AP1-12, AP1-13, AP1-14, AP1-15, AP1-16, AP-17, AP1-18, AP1-19, AP1-20, AP1-21, AP1-22, AP1-23, AP1-24, AP1-25 and AP1-26 added in the Parish of Mavesyn Ridware
Plots 17a, 18a, 31a, 31b, 32a, 33a, 39a, 214a and 215a added in the Parish of Mavesyn Ridware
Plots 17, 18, 31, 32, 33, 38, 39, 197, 210, 214 and 215 removed in the Parish of Mavesyn Ridware
Access point added at Pipe Lane

FOR CONTINUATION SEE REPLACEMENT SHEET No. 1-12



hs2



This map is based upon Ordnance Survey material with the permission of Ordnance Survey on behalf of the controller of Her Majesty's stationery office crown copyright. Unauthorised reproduction infringes crown copyright and may lead to prosecution or civil proceedings (Ordnance Survey Licence number 100049190)

Works Nos. 15B and 15C removed
Work No. 15D added
Plots AP1-1, AP1-2, AP1-3, AP1-4, AP1-5, AP1-6,
AP1-7, AP1-8, AP1-9 and AP1-11 added in the
Parish of Mavesyn Ridware
Plots 206b and 208a added in the Parish of
Mavesyn Ridware
Plots 206, 207, 208, 209, 210, 211, 212 and 213
removed in the Parish of Mavesyn Ridware

Drawing No. C861-ARP-HY-DPL-000-120104 RevAP01

COUNTY OF STAFFORDSHIRE
DISTRICT OF LICHFIELD
PARISH OF MAVESYN RIDWARE
PLAN

REPLACEMENT SHEET No. 1-13

IN PARLIAMENT - SESSION 2017-19

HIGH SPEED RAIL
(WEST MIDLANDS - CREWE)
ADDITIONAL PROVISION
(MARCH 2018)

Work No. 1 (Railway)
Work No. 15 (Road)
Work No. 16 (Access Road)

For Section of Work No. 1 see Sheet No. 2-03
For Section of Work No. 15
see Replacement Sheet No. 2-08
For Section of Work No. 16
see Replacement Sheet No. 2-09

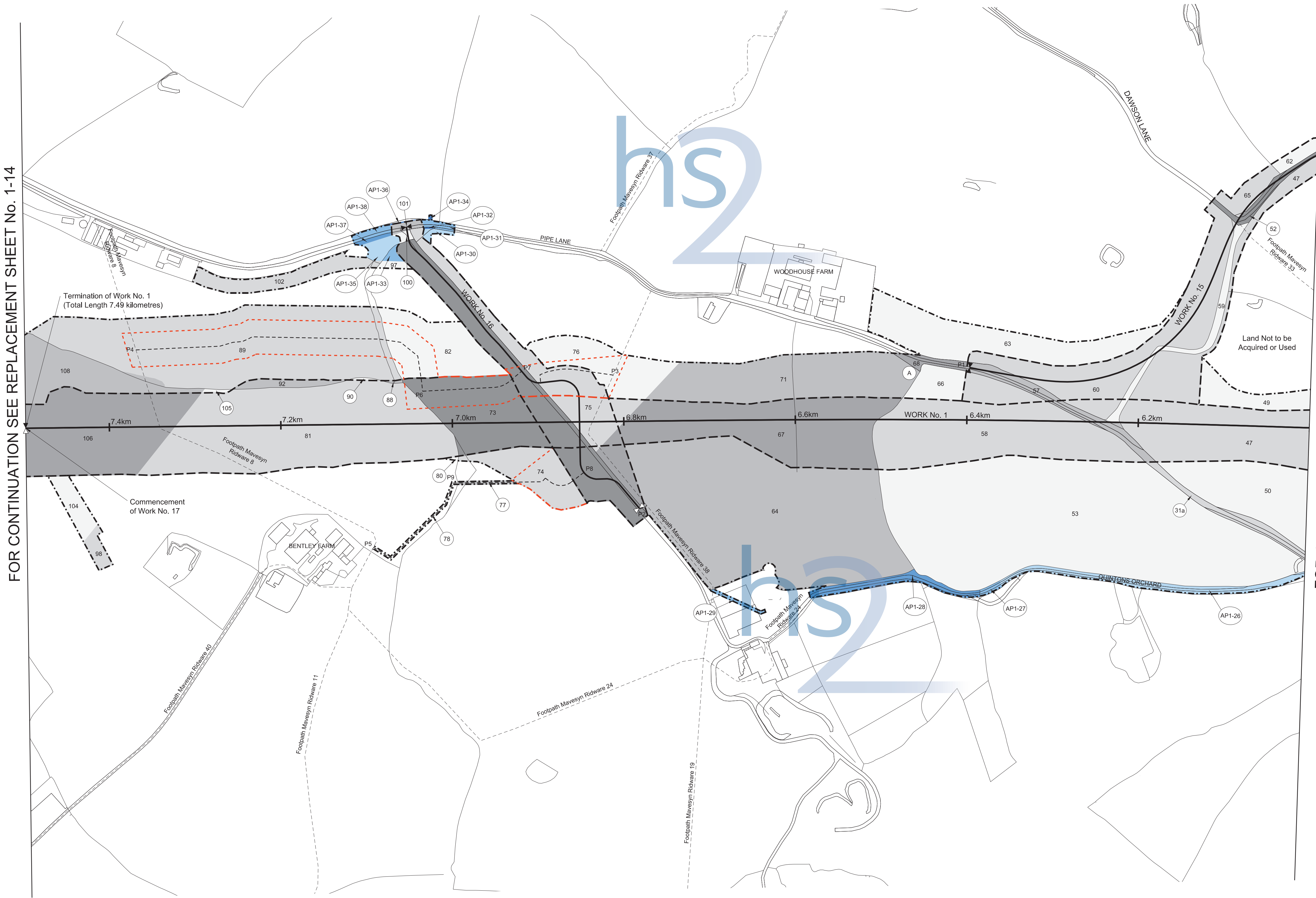
The area enclosed by any limit of deviation or by any
limit of land to be acquired or used is the area extending
to the outer edge of the line marking those limits

This map is based upon Ordnance Survey material with the
permission of Ordnance Survey on behalf of the controller
of Her Majesty's stationery office crown copyright.
Unauthorised reproduction infringes crown
copyright and may lead to prosecution or civil proceedings
(Ordnance Survey Licence number 100049190)

AMENDMENTS TO THIS SHEET
ARE AS FOLLOWS :-

Plots AP1-26, AP1-27, AP1-28, AP1-29, AP1-30,
AP1-31, AP1-32, AP1-33, AP1-34, AP1-35, AP1-36,
AP1-37 and AP1-38 added in the Parish of Mavesyn
Ridware

Plot 31 removed in the Parish of Mavesyn Ridware
Plot 31a added in the Parish of Mavesyn Ridware



FOR CONTINUATION SEE REPLACEMENT SHEET No. 1-14

FOR CONTINUATION SEE REPLACEMENT SHEET No. 1-11

scale 1:2500 at A1 size, 1:5000 at A3 size
metres 100 0 100 200 300

COUNTY OF STAFFORDSHIRE
DISTRICT OF LICHFIELD
PLAN



FOR CONTINUATION SEE REPLACEMENT SHEET No. 1-15

FOR CONTINUATION SEE REPLACEMENT SHEET No. 1-13

REPLACEMENT SHEET No. 1-14

IN PARLIAMENT - SESSION 2017-19

HIGH SPEED RAIL
(WEST MIDLANDS - CREWE)

ADDITIONAL PROVISION
(MARCH 2018)

Work No. 17 (Railway)

Works Nos. 18, 18A, 18C, 18D,
20, 20A, 20B, 20C (Roads)

Works Nos. 18B, 19 (Access Roads)

For Section of Work No. 17 see Sheet No. 2-10
For Section of Work No. 18 see Sheet No. 2-14
For Section of Work No. 18A see Sheet No. 2-14
For Section of Work No. 18B see Sheet No. 2-14
For Section of Work No. 18C see Sheet No. 2-14
For Section of Work No. 18D see Sheet No. 2-14
For Section of Work No. 19 see Sheet No. 2-15
For Section of Work No. 20 see Sheet No. 2-15
For Section of Work No. 20A see Sheet No. 2-16
For Section of Work No. 20B see Sheet No. 2-16
For Section of Work No. 20C see Sheet No. 2-16

The area enclosed by any limit of deviation or by any
limit of land to be acquired or used is the area extending
to the outer edge of the line marking those limits

This map is based upon Ordnance Survey material with the
permission of Ordnance Survey on behalf of the controller
of Her Majesty's stationery office crown copyright.
Unauthorised reproduction infringes crown
copyright and may lead to prosecution or civil proceedings
(Ordnance Survey Licence number 100049190)

AMENDMENTS TO THIS SHEET
ARE AS FOLLOWS :-

Work No. 18E removed

Plots AP1-39 and AP1-40 added in the Parish of
Mavesyn Ridware

Plots 83a, 84a, 85a and 86a added in the Parish
of Mavesyn Ridware

Plots 83, 84, 85, 86, 120, 121, 198, 199 and 201
removed in the Parish of Mavesyn Ridware

COUNTY OF STAFFORDSHIRE
DISTRICT OF LICHFIELD
PLAN

REPLACEMENT SHEET No. 1-15

IN PARLIAMENT - SESSION 2017-19

HIGH SPEED RAIL
(WEST MIDLANDS - CREWE)

ADDITIONAL PROVISION
(MARCH 2018)

Work No. 17 (Railway)
Works Nos. 20, 20B, 20D, 22 (Roads)
Work No. 21 (Bridge)
Works Nos. 22A, 22B (Access Roads)

For Section of Work No. 17 see Sheet No. 2-10
For Section of Work No. 20 see Sheet No. 2-15
For Section of Work No. 20B see Sheet No. 2-16
For Section of Work No. 20D see Sheet No. 2-16
For Section of Work No. 21 see Sheet No. 2-16
For Section of Work No. 22 see Sheet No. 2-16
For Section of Work No. 22A see Sheet No. 2-17
For Section of Work No. 22B see Sheet No. 2-17

The area enclosed by any limit of deviation or by any limit of land to be acquired or used is the area extending to the outer edge of the line marking those limits

This map is based upon Ordnance Survey material with the permission of Ordnance Survey on behalf of the controller of Her Majesty's stationery office crown copyright. Unauthorised reproduction infringes crown copyright and may lead to prosecution or civil proceedings (Ordnance Survey Licence number 100049190)

AMENDMENTS TO THIS SHEET
ARE AS FOLLOWS -

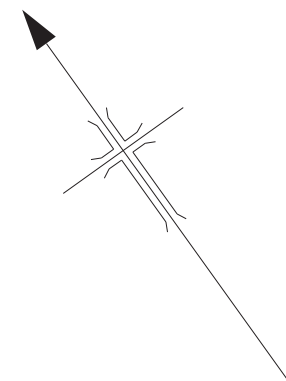
Plots AP1-1, AP1-2 and AP1-3 added in the Parish of Colton



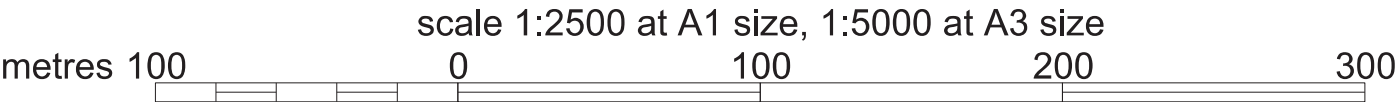
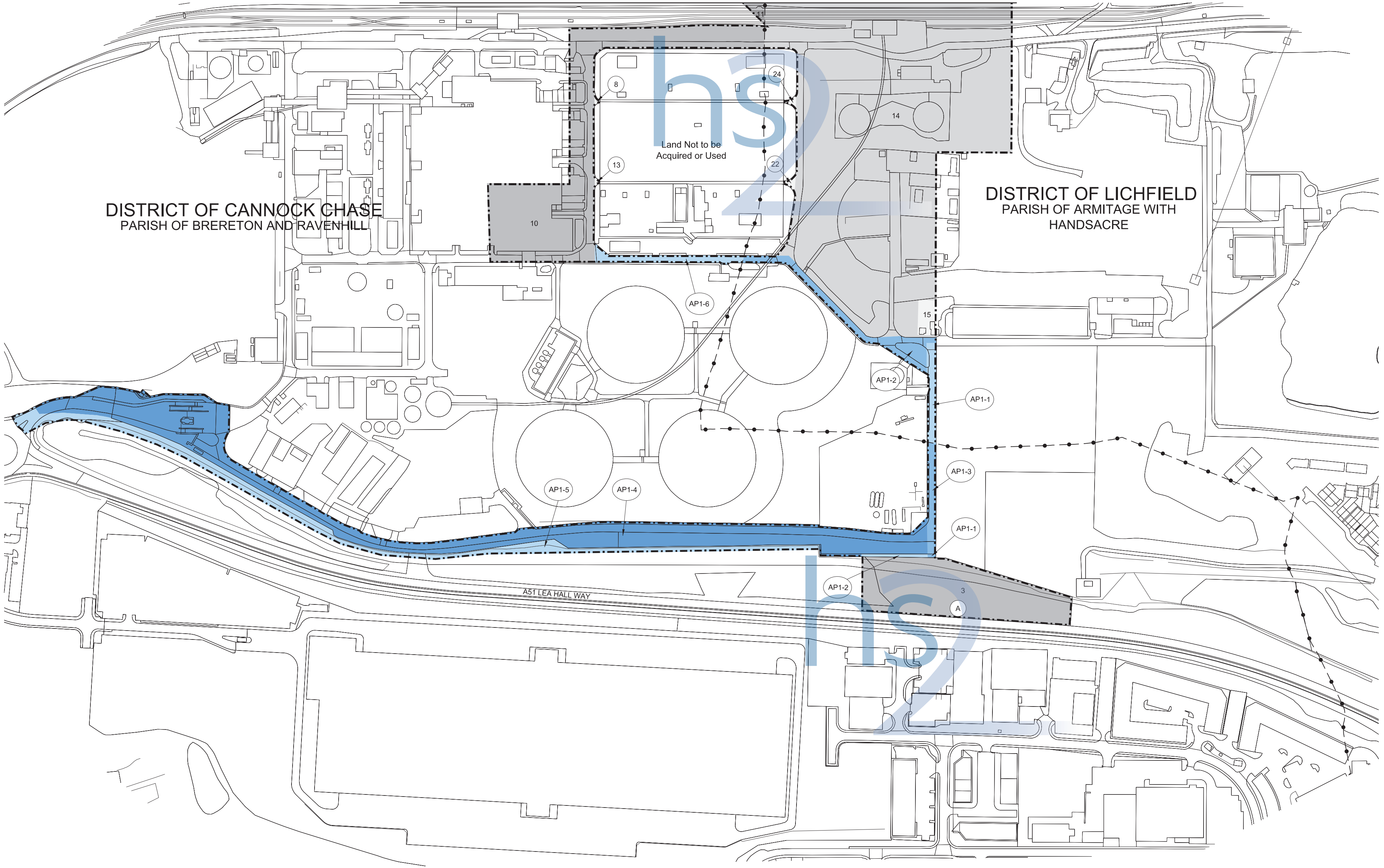
FOR CONTINUATION SEE SHEET NO. 1-16

scale 1:2500 at A1 size, 1:5000 at A3 size
metres 100 0 100 200 300

COUNTY OF STAFFORDSHIRE PLAN



FOR CONTINUATION SEE SHEET No. 1-17



REPLACEMENT SHEET No. 1-18

IN PARLIAMENT - SESSION 2017-19

HIGH SPEED RAIL
(WEST MIDLANDS - CREWE)

ADDITIONAL PROVISION
(MARCH 2018)

Additional Land

The area enclosed by any limit of deviation or by any limit of land to be acquired or used is the area extending to the outer edge of the line marking those limits

This map is based upon Ordnance Survey material with the permission of Ordnance Survey on behalf of the controller of Her Majesty's stationery office crown copyright. Unauthorised reproduction infringes crown copyright and may lead to prosecution or civil proceedings (Ordnance Survey Licence number 100049190)

AMENDMENTS TO THIS SHEET
ARE AS FOLLOWS :-

Plots AP1-1 and AP1-2 added in the Parish of Armitage with Handsacre

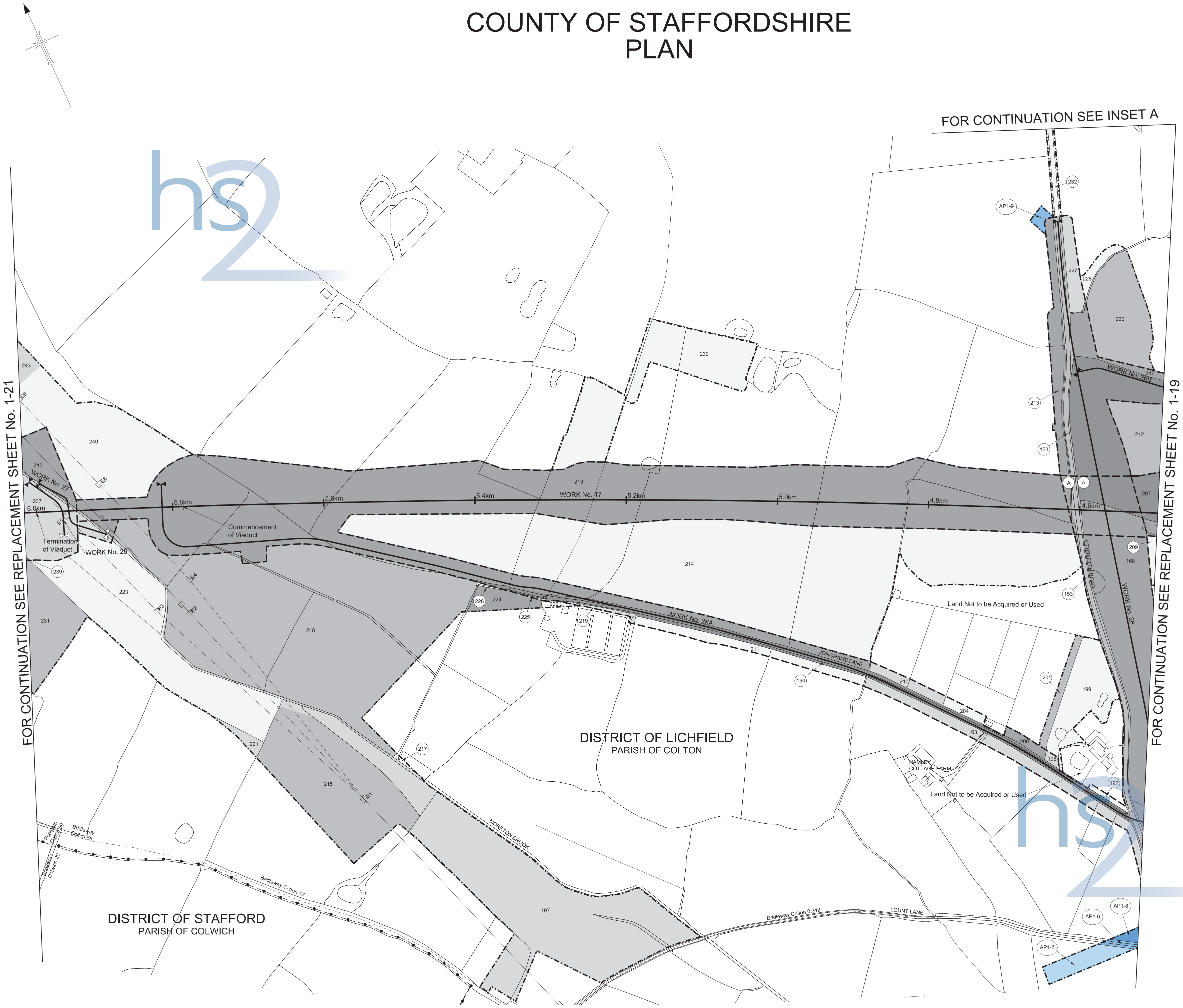
Plots 12 and 27 removed in the Parish of Armitage with Handsacre

Plots AP1-1, AP1-2, AP1-3, AP1-4, AP1-5 and AP1-6 added in the Parish of Brereton and Ravenhill

Plots 1, 2, 4, 5, 6, and 7 removed in the Parish of Brereton and Ravenhill

Rev AP01

COUNTY OF STAFFORDSHIRE
PLAN



REPLACEMENT SHEET No. 1-20

IN PARLIAMENT - SESSION 2017-19

HIGH SPEED RAIL
(WEST MIDLANDS - CREWE)

ADDITIONAL PROVISION
(MARCH 2018)

Work No. 17 (Railway)
Works Nos. 26, 26A (Roads)
Work No. 27 (Watercourse)
Works Nos. 26B, 28 (Access Roads)

For Section of Work No. 17 see Sheet No. 2-11
For Section of Work No. 26 see Sheet No. 2-18
For Section of Work No. 26A see Sheet No. 2-19
For Section of Work No. 26B see Sheet No. 2-19
For Section of Work No. 27 see Sheet No. 2-19
For Section of Work No. 28 see Sheet No. 2-19

The area enclosed by any limit of deviation or by any limit of land to be acquired or used is the area extending to the outer edge of the line marking those limits

This map is based upon Ordnance Survey material with the permission of Ordnance Survey on behalf of the controller of Her Majesty's stationery office crown copyright. Unauthorised reproduction infringes crown copyright and may lead to prosecution or civil proceedings (Ordnance Survey Licence number 100049190)

AMENDMENTS TO THIS SHEET
ARE AS FOLLOWS :-

Plots AP1-6, AP1-7, AP1-8 and AP1-9 added in the Parish of Colton



COUNTY OF STAFFORDSHIRE
PLAN

REPLACEMENT SHEET No. 1-21

IN PARLIAMENT - SESSION 2017-19

HIGH SPEED RAIL
(WEST MIDLANDS - CREWE)
ADDITIONAL PROVISION
(MARCH 2018)

Work No. 17 (Railway)
Work No. 29 (Temporary Bridge)
Work No. 30 (Road)
Works Nos. 30A, 30B (Access Roads)
For Section of Work No. 17 see Sheet No. 2-12
For Section of Work No. 29 see Sheet No. 2-19
For Section of Work No. 30 see Sheet No. 2-20
For Section of Work No. 30A see Sheet No. 2-20
For Section of Work No. 30B see Sheet No. 2-20

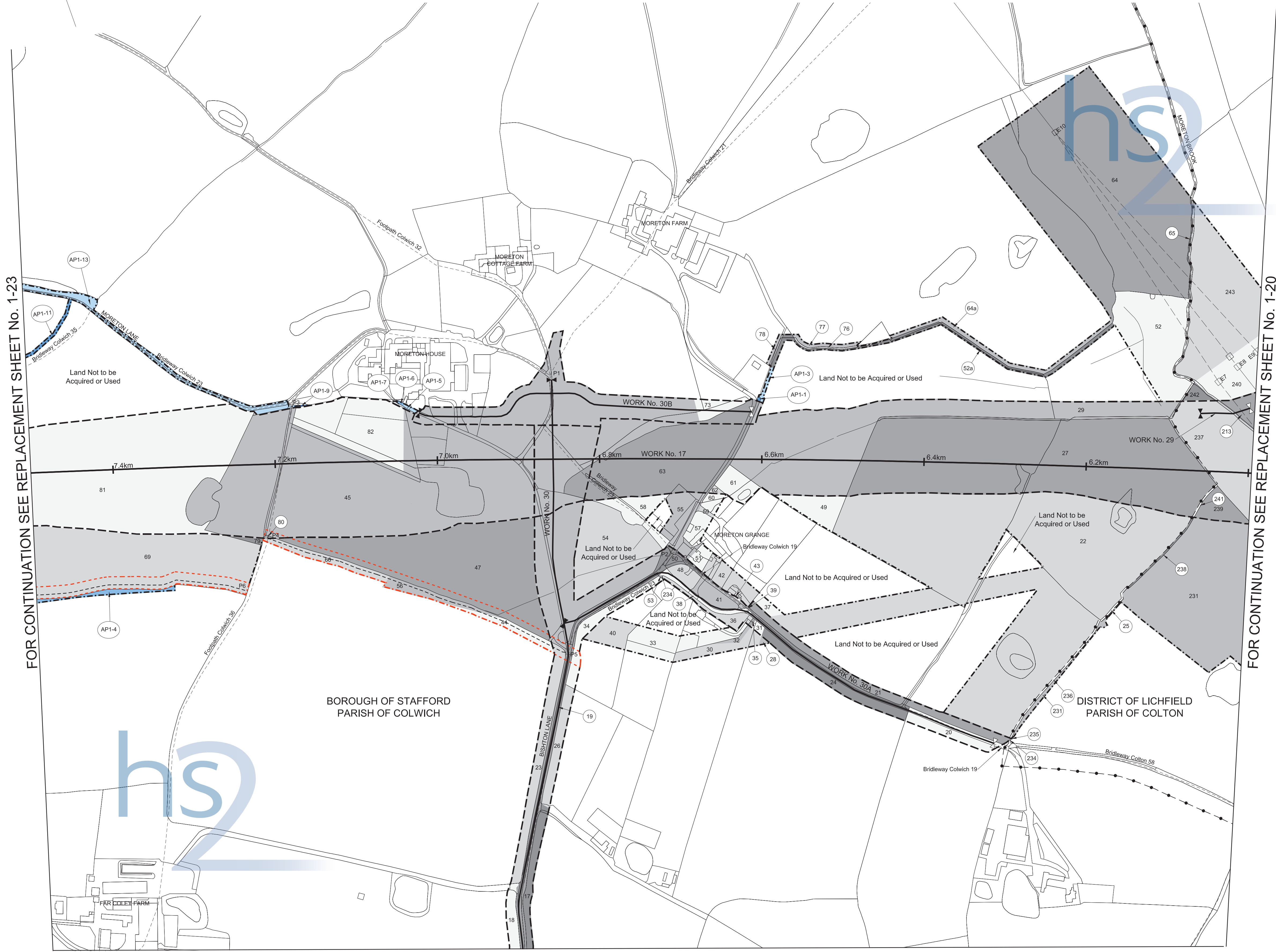
The area enclosed by any limit of deviation or by any limit of land to be acquired or used is the area extending to the outer edge of the line marking those limits

This map is based upon Ordnance Survey material with the permission of Ordnance Survey on behalf of the controller of Her Majesty's stationery office crown copyright. Unauthorised reproduction infringes crown copyright and may lead to prosecution or civil proceedings (Ordnance Survey Licence number 100049190)


AMENDMENTS TO THIS SHEET
ARE AS FOLLOWS :-

Plots AP1-1, AP1-3, AP1-4, AP1-5, AP1-6, AP1-7, AP1-9, AP1-11 and AP1-13 added in the Parish of Colwich

Plots 71 and 74 removed in the Parish of Colwich



COUNTY OF STAFFORDSHIRE
BOROUGH OF STAFFORD
PARISH OF COLWICH
PLAN



REPLACEMENT SHEET No. 1-23

IN PARLIAMENT - SESSION 2017-19

HIGH SPEED RAIL
(WEST MIDLANDS - CREWE)

ADDITIONAL PROVISION
(MARCH 2018)

Work No. 17 (Railway)
Works Nos. 31, 34 (Access Roads)
Works Nos. 32, 33 (Gas Mains)
Work No. 35 (Fuel Pipeline)
Work No. 36A (Road)
Work No. 36B (Temporary Road)

For Section of Work No. 17 see Sheet No. 2-12
For Section of Work No. 31 see Sheet No. 2-21
For Section of Work No. 32 see Sheet No. 2-21
For Section of Work No. 33 see Sheet No. 2-21
For Section of Work No. 34 see Sheet No. 2-21
For Section of Work No. 35 see Sheet No. 2-21
For Section of Work No. 36A see Sheet No. 2-22
For Section of Work No. 36B see Sheet No. 2-22

The area enclosed by any limit of deviation or by any limit of land to be acquired or used is the area extending to the outer edge of the line marking those limits

This map is based upon Ordnance Survey material with the permission of Ordnance Survey on behalf of the controller of Her Majesty's stationery office crown copyright. Unauthorised reproduction infringes crown copyright and may lead to prosecution or civil proceedings (Ordnance Survey Licence number 100049190)

AMENDMENTS TO THIS SHEET
ARE AS FOLLOWS :-

Plots AP1-2, AP1-4, AP1-11, AP1-12, AP1-13 and AP1-14 added in the Parish of Colwich



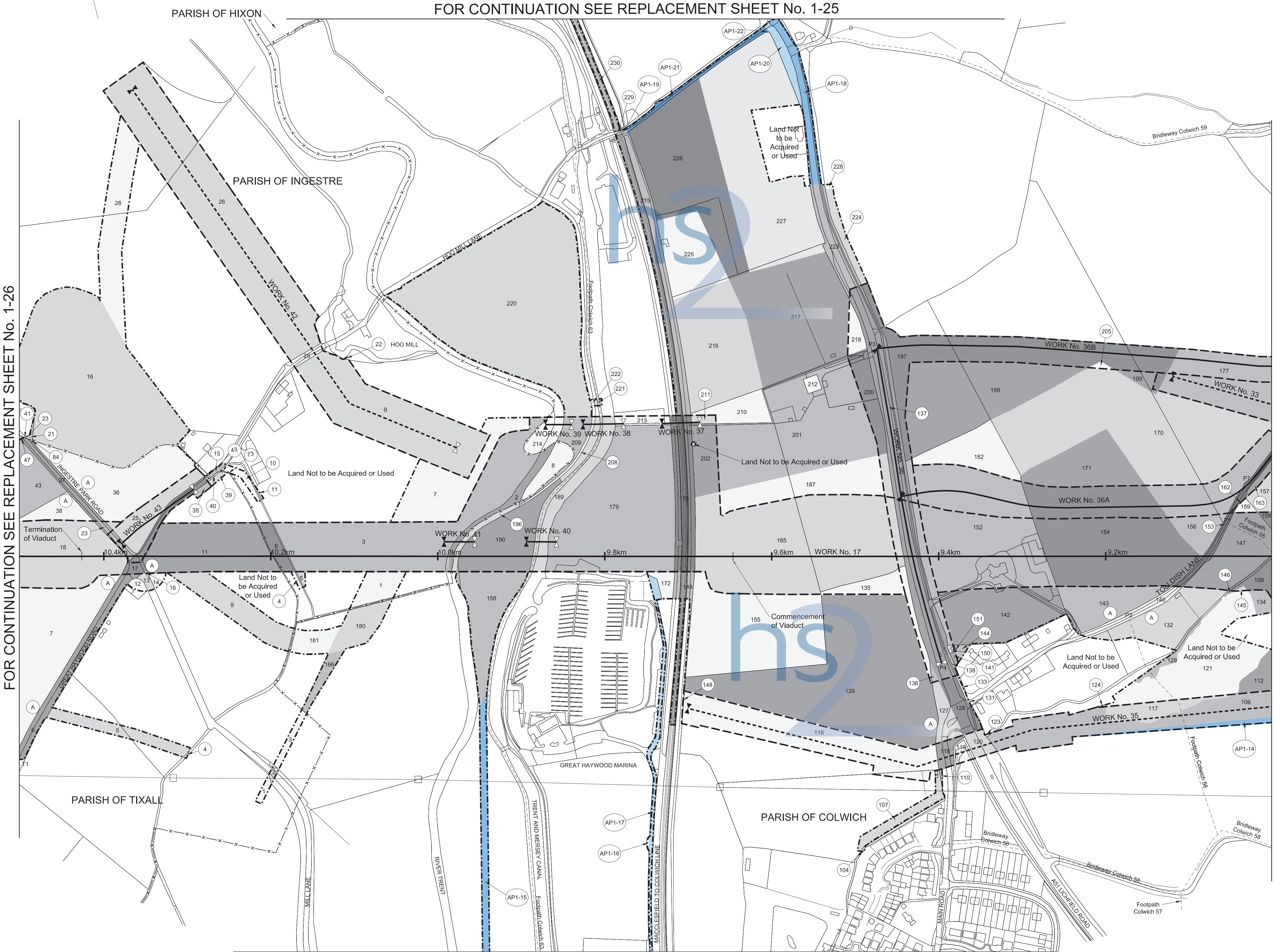
scale 1:2500 at A1 size, 1:5000 at A3 size
metres 100 0 100 200 300

COUNTY OF STAFFORDSHIRE
BOROUGH OF STAFFORD
PLAN

FOR CONTINUATION SEE REPLACEMENT SHEET No. 1-25

FOR CONTINUATION SEE REPLACEMENT SHEET No. 1-26

FOR CONTINUATION SEE REPLACEMENT SHEET No. 1-23



FOR CONTINUATION SEE INSET A

Proposed Temporary Bridge over River Trent, Work No. 41,
Span 30.00m, headway 2.2m

Proposed Temporary Bridge over River Trent, Work No. 39,
Span 18.00m, headway 5.23m

Proposed Railway over River Trent, Work No. 17,
Span 45.00m, headway 11.74m

scale 1:2500 at A1 size, 1:5000 at A3 size
metres 100 0 100 200 300

REPLACEMENT SHEET No. 1-24

IN PARLIAMENT - SESSION 2017-19

HIGH SPEED RAIL
(WEST MIDLANDS - CREWE)

ADDITIONAL PROVISION
(MARCH 2018)

Work No. 17 (Railway)
Work No. 35 (Fuel Pipeline)
Works Nos. 36, 36A, 43 (Roads)
Work No. 36B (Temporary Road)
Works Nos. 37, 38, 39, 40, 41 (Temporary Bridges)
Works Nos. 33, 42 (Gas Mains)

For Section of Work No. 17 see Sheet No. 2-13
For Section of Work No. 33 see Sheet No. 2-21
For Section of Work No. 35 see Sheet No. 2-21
For Section of Work No. 36 see Sheet No. 2-22
For Section of Work No. 36A see Sheet No. 2-22
For Section of Work No. 36B see Sheet No. 2-22
For Section of Work No. 37 see Sheet No. 2-22
For Section of Work No. 38 see Sheet No. 2-22
For Section of Work No. 39 see Sheet No. 2-22
For Section of Work No. 40 see Sheet No. 2-22
For Section of Work No. 41 see Sheet No. 2-23
For Section of Work No. 42 see Sheet No. 2-23
For Section of Work No. 43 see Sheet No. 2-23

The area enclosed by any limit of deviation or by any limit of land to be acquired or used is the area extending to the outer edge of the line marking those limits

This map is based upon Ordnance Survey material with the permission of Ordnance Survey on behalf of the controller of Her Majesty's stationery office crown copyright. Unauthorised reproduction infringes crown copyright and may lead to prosecution or civil proceedings (Ordnance Survey Licence number 100049190)


AMENDMENTS TO THIS SHEET
ARE AS FOLLOWS -

Plots AP1-8, AP1-10, AP1-14, AP1-15, AP1-16, AP1-17, AP1-18, AP1-19, AP1-20, AP1-21 and AP1-22 added in the Parish of Colwich
Plots 91, 92, 93, 96 and 115 removed in the Parish of Colwich

INSET A



COUNTY OF STAFFORDSHIRE
BOROUGH OF STAFFORD
PLAN

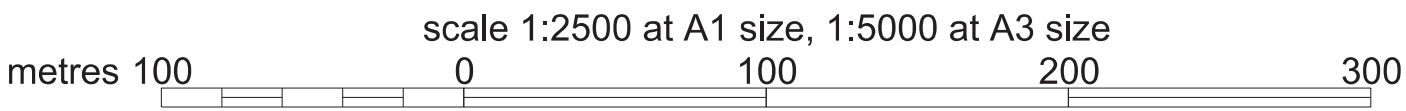



REPLACEMENT SHEET No. 1-25
IN PARLIAMENT - SESSION 2017-19
HIGH SPEED RAIL (WEST MIDLANDS - CREWE)
ADDITIONAL PROVISION (MARCH 2018)
Additional Land
The area enclosed by any limit of deviation or by any limit of land to be acquired or used is the area extending to the outer edge of the line marking those limits
This map is based upon Ordnance Survey material with the permission of Ordnance Survey on behalf of the controller of Her Majesty's stationery office crown copyright. Unauthorised reproduction infringes crown copyright and may lead to prosecution or civil proceedings (Ordnance Survey Licence number 100049190)

AMENDMENTS TO THIS SHEET ARE AS FOLLOWS :-
Plot AP1-18 added in the Parish of Colwich

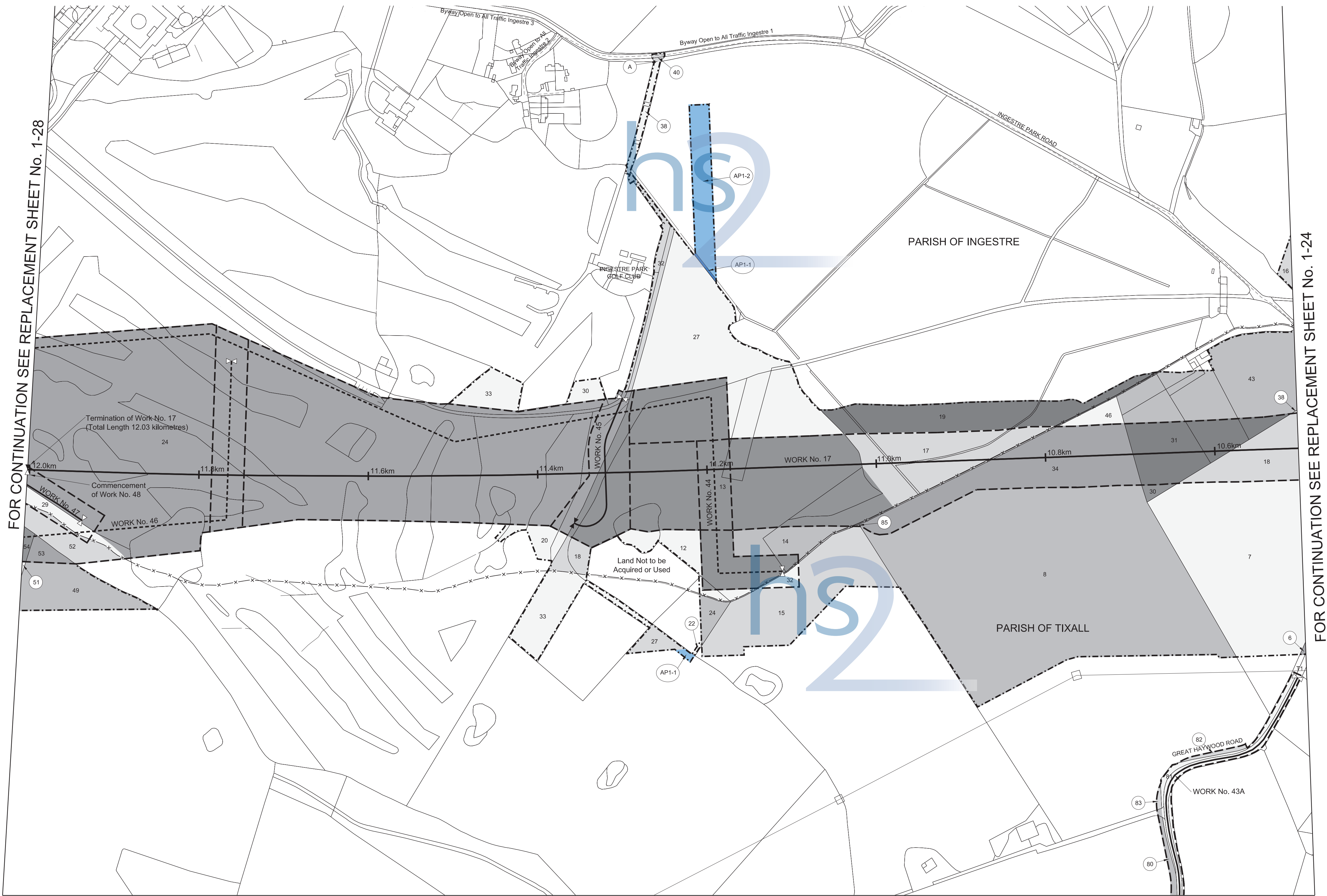


FOR CONTINUATION SEE REPLACEMENT SHEET No. 1-24





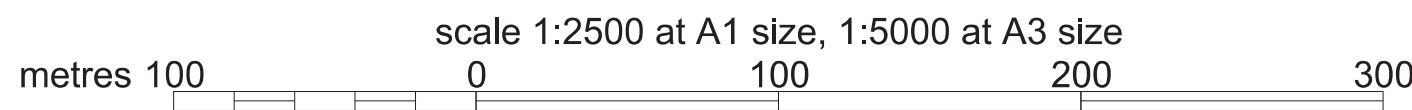
COUNTY OF STAFFORDSHIRE
BOROUGH OF STAFFORD
PLAN



FOR CONTINUATION SEE REPLACEMENT SHEET No. 1-28

FOR CONTINUATION SEE REPLACEMENT SHEET No. 1-24

FOR CONTINUATION SEE SHEET No. 1-27



REPLACEMENT SHEET No. 1-26

IN PARLIAMENT - SESSION 2017-19

HIGH SPEED RAIL
(WEST MIDLANDS - CREWE)

ADDITIONAL PROVISION
(MARCH 2018)

Work No. 17 (Railway)
Work No. 43A (Road)
Work No. 44 (Fuel Pipeline)
Work No. 45 (Access Road)
Work No. 46 (Gas Main)
Work No. 47 (Bridge)

For Section of Work No. 17 see Sheet No. 2-13
For Section of Work No. 43A see Sheet No. 2-23
For Section of Work No. 44 see Sheet No. 2-24
For Section of Work No. 45 see Sheet No. 2-24
For Section of Work No. 46 see Sheet No. 2-24
For Section of Work No. 47 see Sheet No. 2-24

The area enclosed by any limit of deviation or by any limit of land to be acquired or used is the area extending to the outer edge of the line marking those limits

This map is based upon Ordnance Survey material with the permission of Ordnance Survey on behalf of the controller of Her Majesty's stationery office crown copyright. Unauthorised reproduction infringes crown copyright and may lead to prosecution or civil proceedings (Ordnance Survey Licence number 100049190)

AMENDMENTS TO THIS SHEET
ARE AS FOLLOWS :-

Plots AP1-1 and AP1-2 added in the Parish of Ingestre
Plot AP1-1 added in the Parish of Tixall
Plot 19 removed in the Parish of Tixall

COUNTY OF STAFFORDSHIRE
BOROUGH OF STAFFORD
PLAN

REPLACEMENT SHEET No. 1-28

IN PARLIAMENT - SESSION 2017-19

HIGH SPEED RAIL
(WEST MIDLANDS - CREWE)

ADDITIONAL PROVISION
(MARCH 2018)

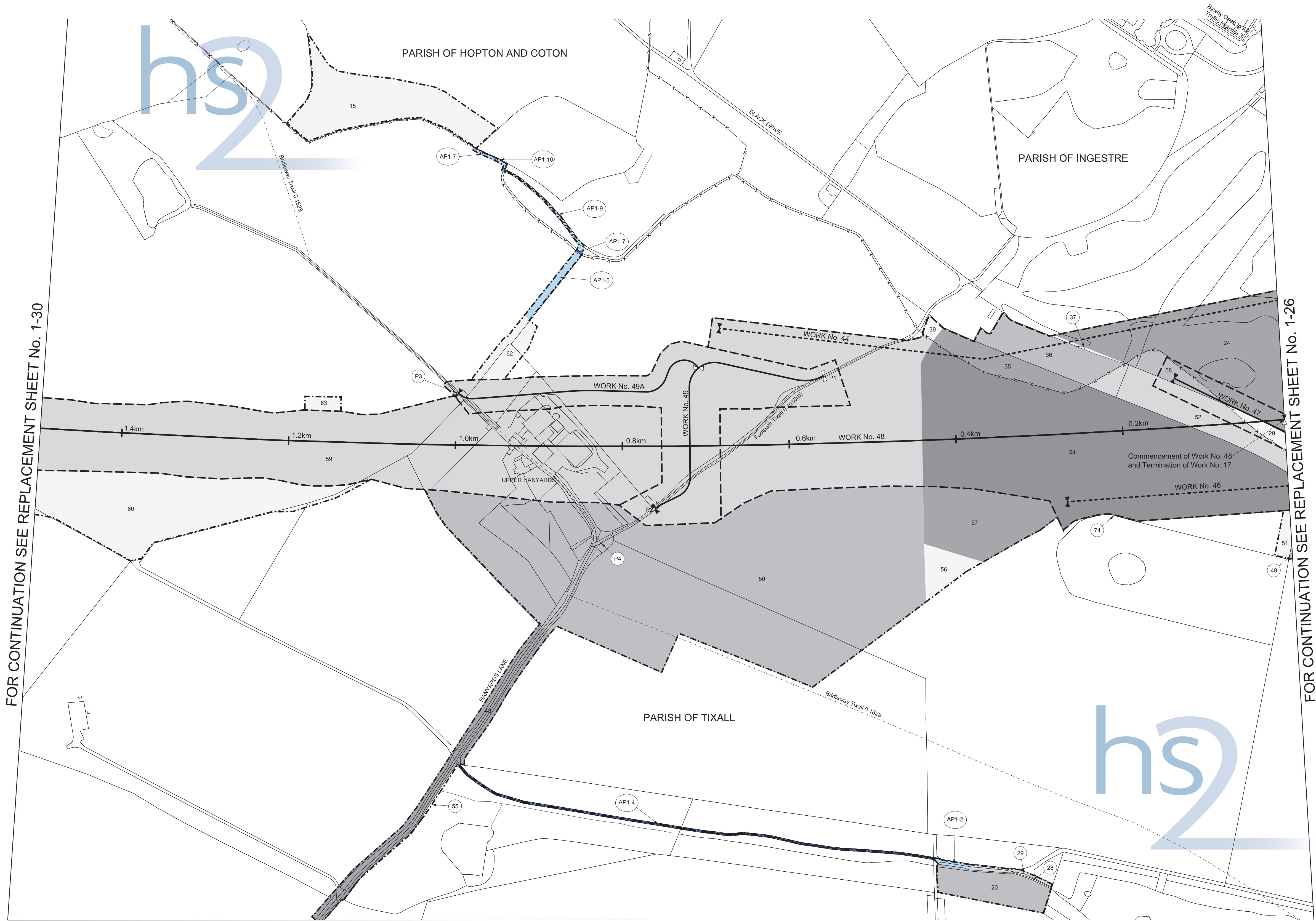
Work No. 44 (Fuel Pipeline)
Work No. 46 (Gas Main)
Work No. 47 (Bridge)
Work No. 48 (Railway)
Works Nos. 49, 49A (Access Roads)
For Section of Work No. 44 see Sheet No. 2-24
For Section of Work No. 46 see Sheet No. 2-24
For Section of Work No. 47 see Sheet No. 2-24
For Section of Work No. 48 see Sheet No. 2-25
For Section of Work No. 49 see Sheet No. 2-28
For Section of Work No. 49A see Sheet No. 2-28

The area enclosed by any limit of deviation or by any limit of land to be acquired or used is the area extending to the outer edge of the line marking those limits

This map is based upon Ordnance Survey material with the permission of Ordnance Survey on behalf of the controller of Her Majesty's stationery office crown copyright. Unauthorised reproduction infringes crown copyright and may lead to prosecution or civil proceedings (Ordnance Survey Licence number 100049190)

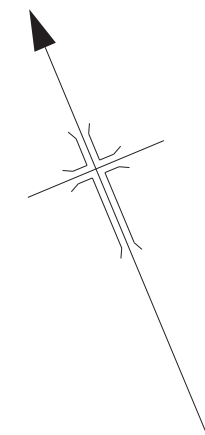
AMENDMENTS TO THIS SHEET
ARE AS FOLLOWS :-

Plots AP1-7, AP1-9 and AP1-10 added in the Parish of Hopton and Coton
Plots 4, 5 and 12 removed in the Parish of Hopton and Coton
Plots AP1-2, AP1-4, AP1-5 and AP1-7 added in the Parish of Tixall
Plots 41, 45, 65 and 68 removed in the Parish of Tixall



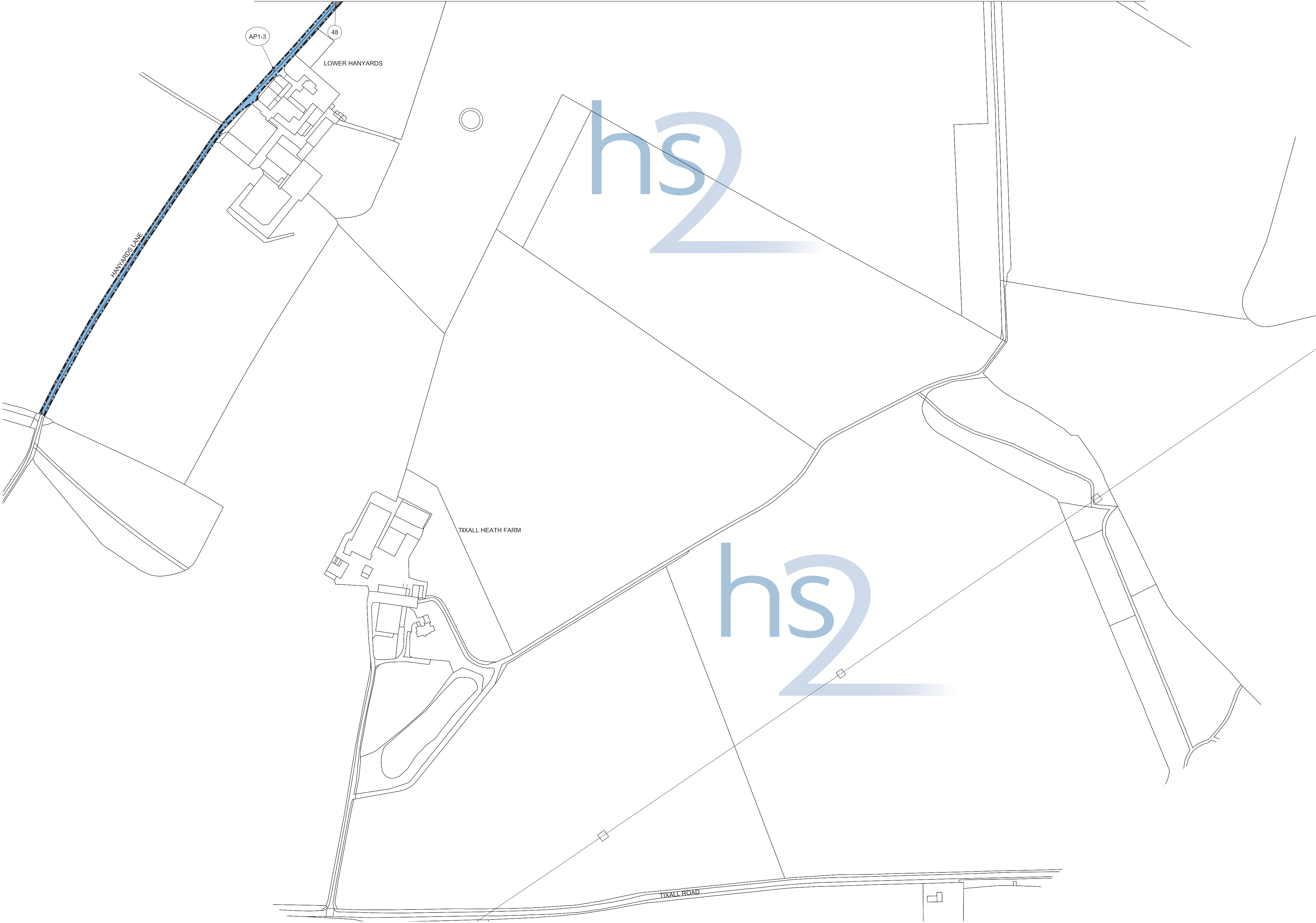
scale 1:2500 at A1 size, 1:5000 at A3 size

metres 100 0 100 200 300



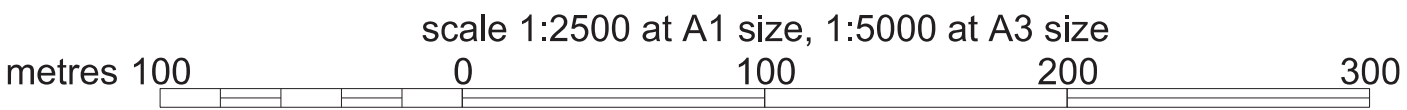
COUNTY OF STAFFORDSHIRE
BOROUGH OF STAFFORD
PARISH OF TIXALL
PLAN

FOR CONTINUATION SEE REPLACEMENT SHEET No. 1-28



REPLACEMENT SHEET No. 1-29
IN PARLIAMENT - SESSION 2017-19
HIGH SPEED RAIL (WEST MIDLANDS - CREWE)
ADDITIONAL PROVISION (MARCH 2018)
Additional Land
The area enclosed by any limit of deviation or by any limit of land to be acquired or used is the area extending to the outer edge of the line marking those limits
This map is based upon Ordnance Survey material with the permission of Ordnance Survey on behalf of the controller of Her Majesty's stationery office crown copyright. Unauthorised reproduction infringes crown copyright and may lead to prosecution or civil proceedings (Ordnance Survey Licence number 100049190)

AMENDMENTS TO THIS SHEET ARE AS FOLLOWS :-
Plot AP1-3 added in the Parish of Tixall Plot 48a removed in the Parish of Tixall



COUNTY OF STAFFORDSHIRE
BOROUGH OF STAFFORD
PLAN

REPLACEMENT SHEET No. 1-30

IN PARLIAMENT - SESSION 2017-19

HIGH SPEED RAIL
(WEST MIDLANDS - CREWE)

ADDITIONAL PROVISION
(MARCH 2018)

Work No. 48 (Railway)
Works Nos. 50, 51A, 51B, 52 (Access Roads)
Work No. 51 (Road)

For Section of Work No. 48 see Sheet No. 2-25
For Section of Work No. 50 see Sheet No. 2-28
For Section of Work No. 51 see Sheet No. 2-28
For Section of Work No. 51A see Sheet No. 2-28
For Section of Work No. 51B see Sheet No. 2-28
For Section of Work No. 52 see Sheet No. 2-29

The area enclosed by any limit of deviation or by any
limit of land to be acquired or used is the area extending
to the outer edge of the line marking those limits

This map is based upon Ordnance Survey material with the
permission of Ordnance Survey on behalf of the controller
of Her Majesty's stationary office crown copyright.
Unauthorised reproduction infringes crown
copyright and may lead to prosecution or civil proceedings
(Ordnance Survey Licence number 100049190)

AMENDMENTS TO THIS SHEET
ARE AS FOLLOWS :-

Plots AP1-1, AP1-2, AP1-3, AP1-4, AP1-5, AP1-6,
AP1-8, AP1-11, AP1-12, AP1-13, AP1-14, AP1-15,
AP1-16, AP1-17, AP1-18, AP1-19, AP1-20, AP1-21,
AP1-22, AP1-23 and AP1-24 added in the
Parish of Hopton and Coton

Plots 2a, 35a and 54a added in the Parish of
Hopton and Coton

Plots 2, 3, 35, 38, 40, 41, 52, 54 and 58 removed
in the Parish of Hopton and Coton

Plot AP1-6 added in the Parish of Tixall

Plot 66 removed in the Parish of Tixall

Footpath Hopton and Coton 0.1535 label added

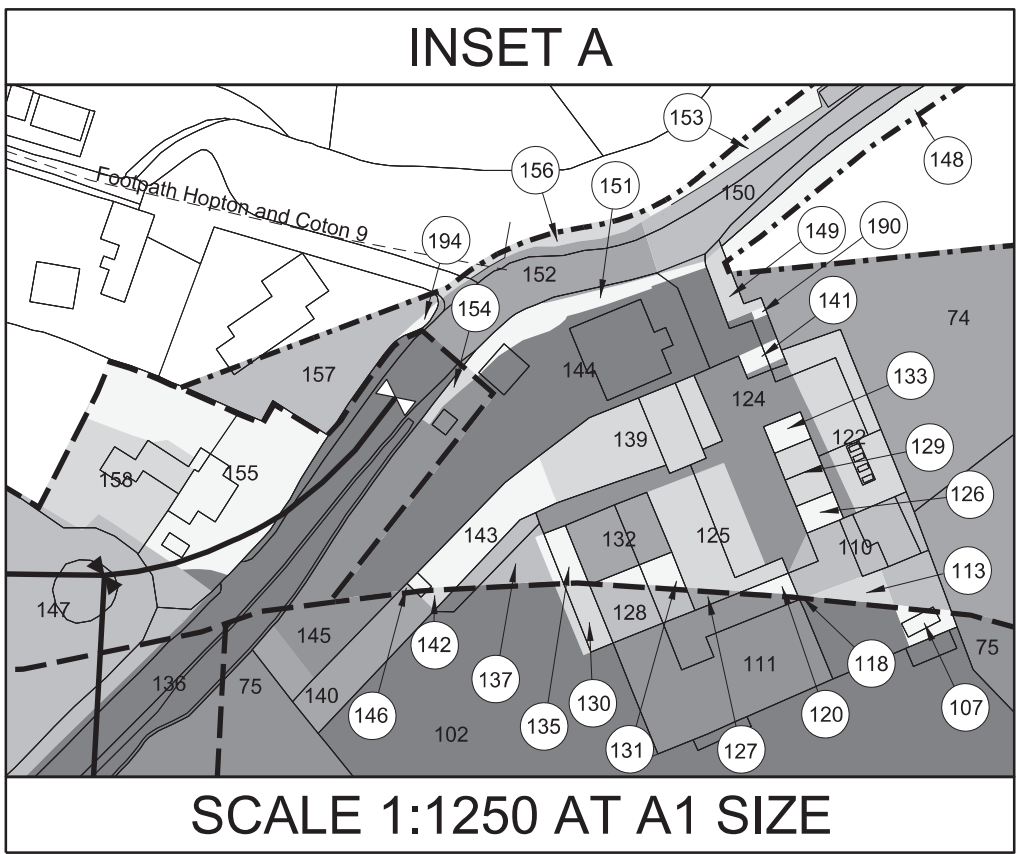
FOR CONTINUATION SEE REPLACEMENT SHEET No. 1-31

FOR CONTINUATION SEE REPLACEMENT SHEET No. 1-28

scale 1:2500 at A1 size, 1:5000 at A3 size
metres 100 0 100 200 300

Drawing No.
C861-ARP-HY-DPL-000-120015 RevAP01

COUNTY OF STAFFORDSHIRE
BOROUGH OF STAFFORD
PARISH OF HOPTON AND COTON
PLAN



REPLACEMENT SHEET No. 1-31

IN PARLIAMENT - SESSION 2017-19

HIGH SPEED RAIL
(WEST MIDLANDS - CREWE)

ADDITIONAL PROVISION
(MARCH 2018)

Work No. 48 (Railway)
Work No. 53 (Footbridge)
Works Nos. 54, 54A, 54B (Roads)
Works Nos. 53A, 55 (Access Roads)

For Section of Work No. 48 see Sheet No. 2-26
For Section of Work No. 53 see Sheet No. 2-29
For Section of Work No. 54 see Sheet No. 2-29
For Section of Work No. 54A see Sheet No. 2-29
For Section of Work No. 54B see Sheet No. 2-29
For Section of Work No. 55 see Sheet No. 2-30

The area enclosed by any limit of deviation or by any limit of land to be acquired or used is the area extending to the outer edge of the line marking those limits

This map is based upon Ordnance Survey material with the permission of Ordnance Survey on behalf of the controller of Her Majesty's stationery office crown copyright. Unauthorised reproduction infringes crown copyright and may lead to prosecution or civil proceedings (Ordnance Survey Licence number 100049190)

AMENDMENTS TO THIS SHEET
ARE AS FOLLOWS :-

Plot 35a added in the Parish of Hopton and Coton
Plot 35 removed in the Parish of Hopton and Coton

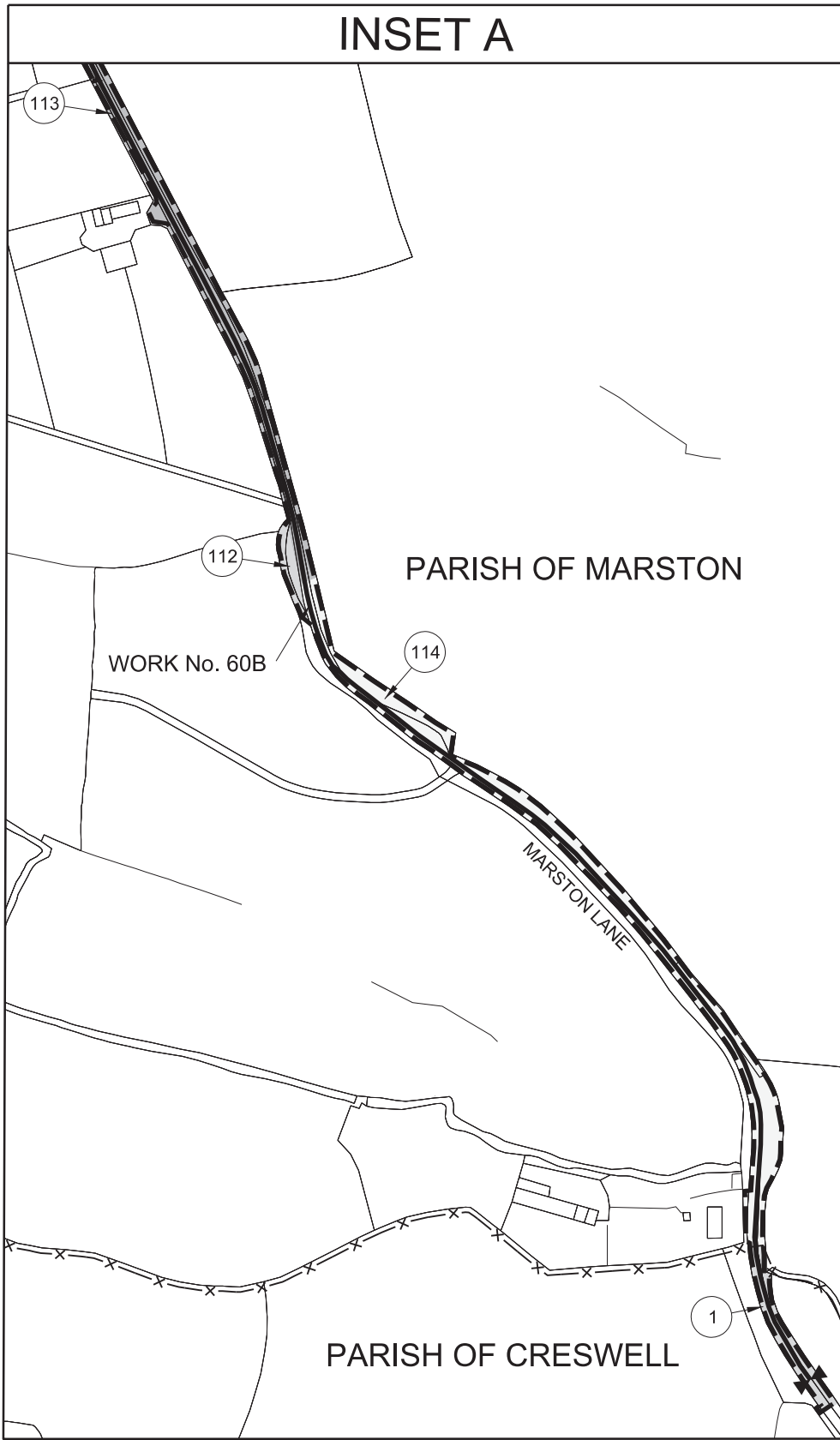
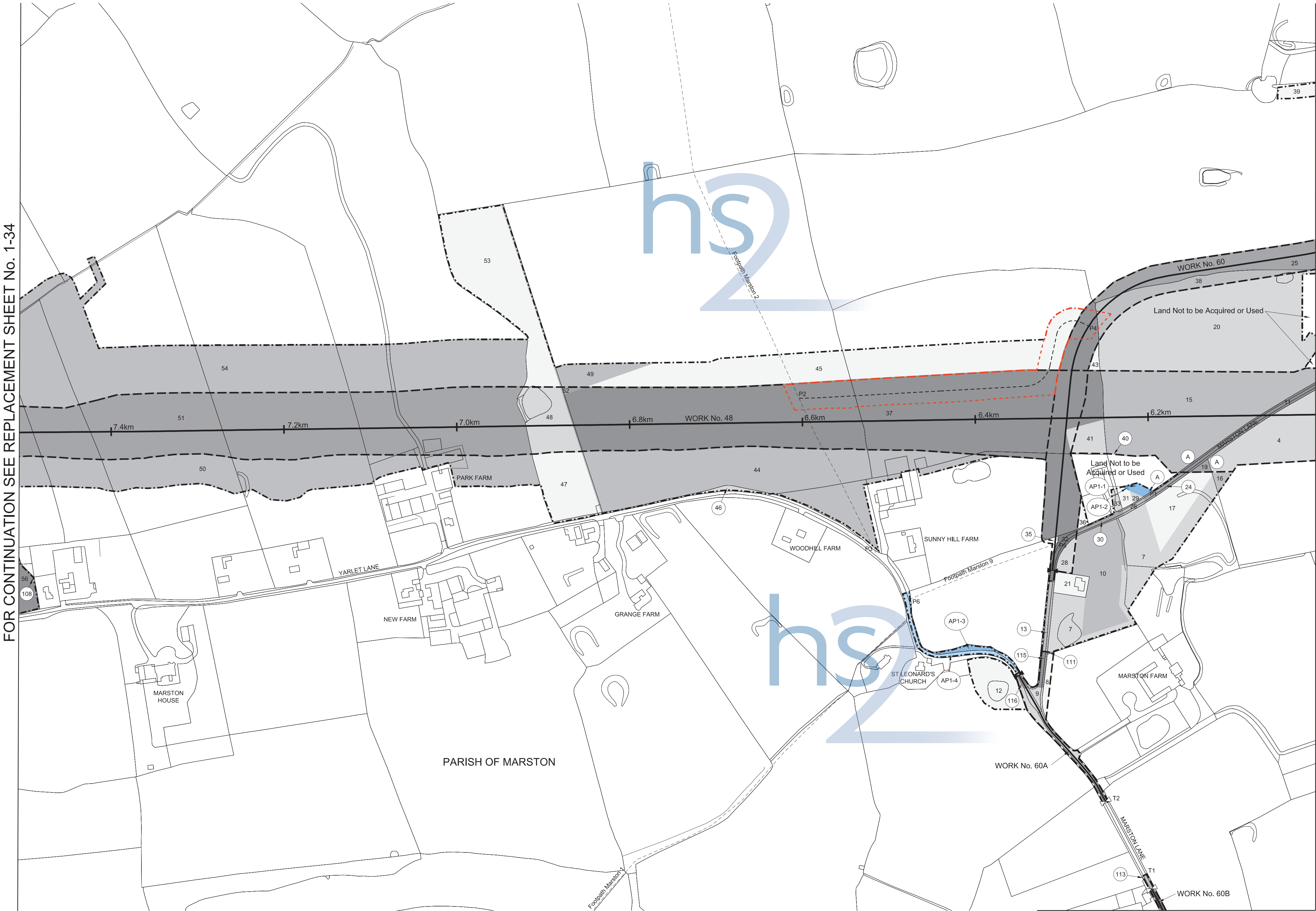
scale 1:2500 at A1 size, 1:5000 at A3 size

metres 100 0 100 200 300

COUNTY OF STAFFORDSHIRE
BOROUGH OF STAFFORD
PLAN

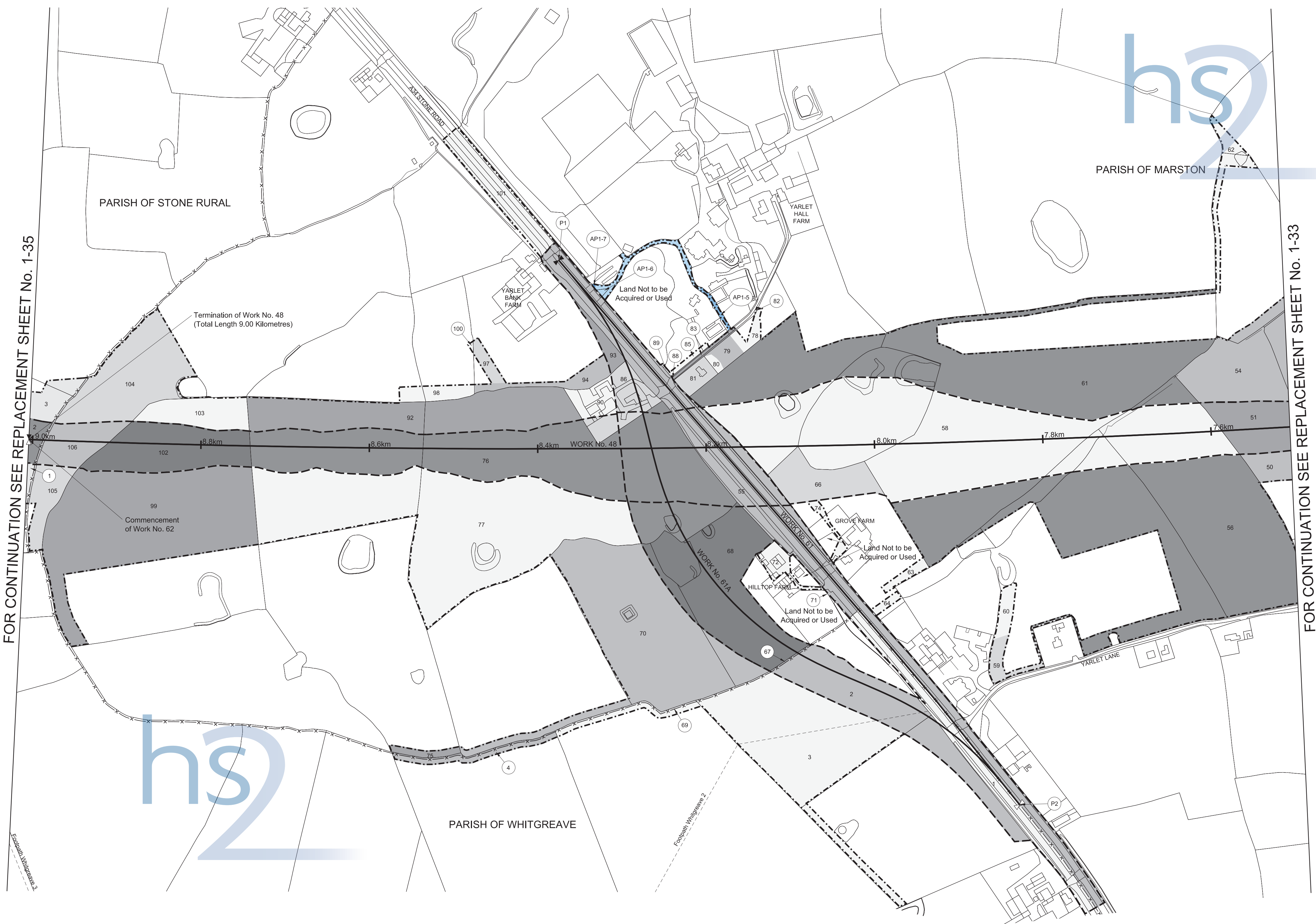
REPLACEMENT SHEET No. 1-33
IN PARLIAMENT - SESSION 2017-19
HIGH SPEED RAIL
(WEST MIDLANDS - CREWE)
ADDITIONAL PROVISION
(MARCH 2018)
Work No. 48 (Railway)
Works Nos. 60, 60A, 60B (Roads)
For Section of Work No. 48 see Sheet No. 2-27
For Section of Work No. 60 see Sheet No. 2-31
For Section of Work No. 60A see Sheet No. 2-31
For Section of Work No. 60B see Sheet No. 2-31
The area enclosed by any limit of deviation or by any
limit of land to be acquired or used is the area extending
to the outer edge of the line marking those limits
This map is based upon Ordnance Survey material with the
permission of Ordnance Survey on behalf of the controller
of Her Majesty's stationery office crown copyright.
Unauthorised reproduction infringes crown
copyright and may lead to prosecution or civil proceedings
(Ordnance Survey Licence number 100049190)

AMENDMENTS TO THIS SHEET
ARE AS FOLLOWS :-
Plots AP1-1, AP1-2, AP1-3 and AP1-4 added
in the Parish of Marston
Access point added at Marston Lane
Point P1 relocated
Points T1 and T2 added



scale 1:2500 at A1 size, 1:5000 at A3 size
metres 100 0 100 200 300

COUNTY OF STAFFORDSHIRE
BOROUGH OF STAFFORD
PLAN



REPLACEMENT SHEET No. 1-34

IN PARLIAMENT - SESSION 2017-19

HIGH SPEED RAIL
(WEST MIDLANDS - CREWE)

ADDITIONAL PROVISION
(MARCH 2018)

Work No. 48 (Railway)
Work No. 61 (Road)
Work No. 61A (Temporary Road)
For Section of Work No. 48 see Sheet No. 2-27
For Section of Work No. 61 see Sheet No. 2-31
For Section of Work No. 61A see Sheet No. 2-32

The area enclosed by any limit of deviation or by any limit of land to be acquired or used is the area extending to the outer edge of the line marking those limits

This map is based upon Ordnance Survey material with the permission of Ordnance Survey on behalf of the controller of Her Majesty's stationery office crown copyright. Unauthorised reproduction infringes crown copyright and may lead to prosecution or civil proceedings (Ordnance Survey Licence number 100049190)

AMENDMENTS TO THIS SHEET
ARE AS FOLLOWS :-

Plots AP1-5, AP1-6 and AP1-7 added in the Parish of Marston

Plots 84, 91 and 96 removed in the Parish of Marston

scale 1:2500 at A1 size, 1:5000 at A3 size

metres 100 0 100 200 300

COUNTY OF STAFFORDSHIRE
BOROUGH OF STAFFORD
PLAN

REPLACEMENT SHEET No. 1-35

IN PARLIAMENT - SESSION 2017-19

HIGH SPEED RAIL
(WEST MIDLANDS - CREWE)

ADDITIONAL PROVISION
(MARCH 2018)

Work No. 62 (Railway)

Work No. 63 (Gas Main)

Work No. 64 (Access Road)

For Section of Work No. 62 see Sheet No. 2-33

For Section of Work No. 63 see Sheet No. 2-35

For Section of Work No. 64 see Sheet No. 2-35

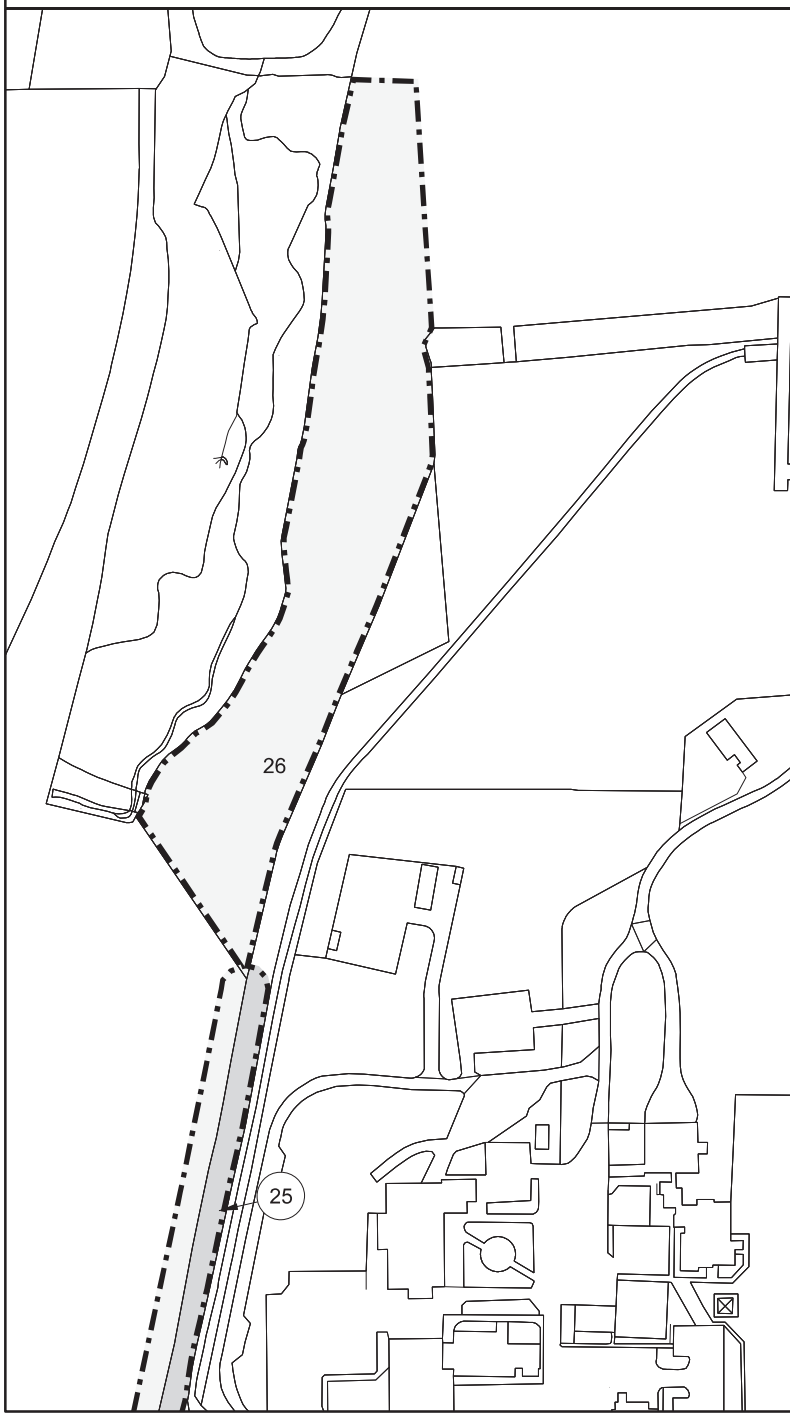
The area enclosed by any limit of deviation or by any
limit of land to be acquired or used is the area extending
to the outer edge of the line marking those limits

This map is based upon Ordnance Survey material with the
permission of Ordnance Survey on behalf of the controller
of Her Majesty's stationery office crown copyright.
Unauthorised reproduction infringes crown
copyright and may lead to prosecution or civil proceedings
(Ordnance Survey Licence number 100049190)

AMENDMENTS TO THIS SHEET
ARE AS FOLLOWS :-

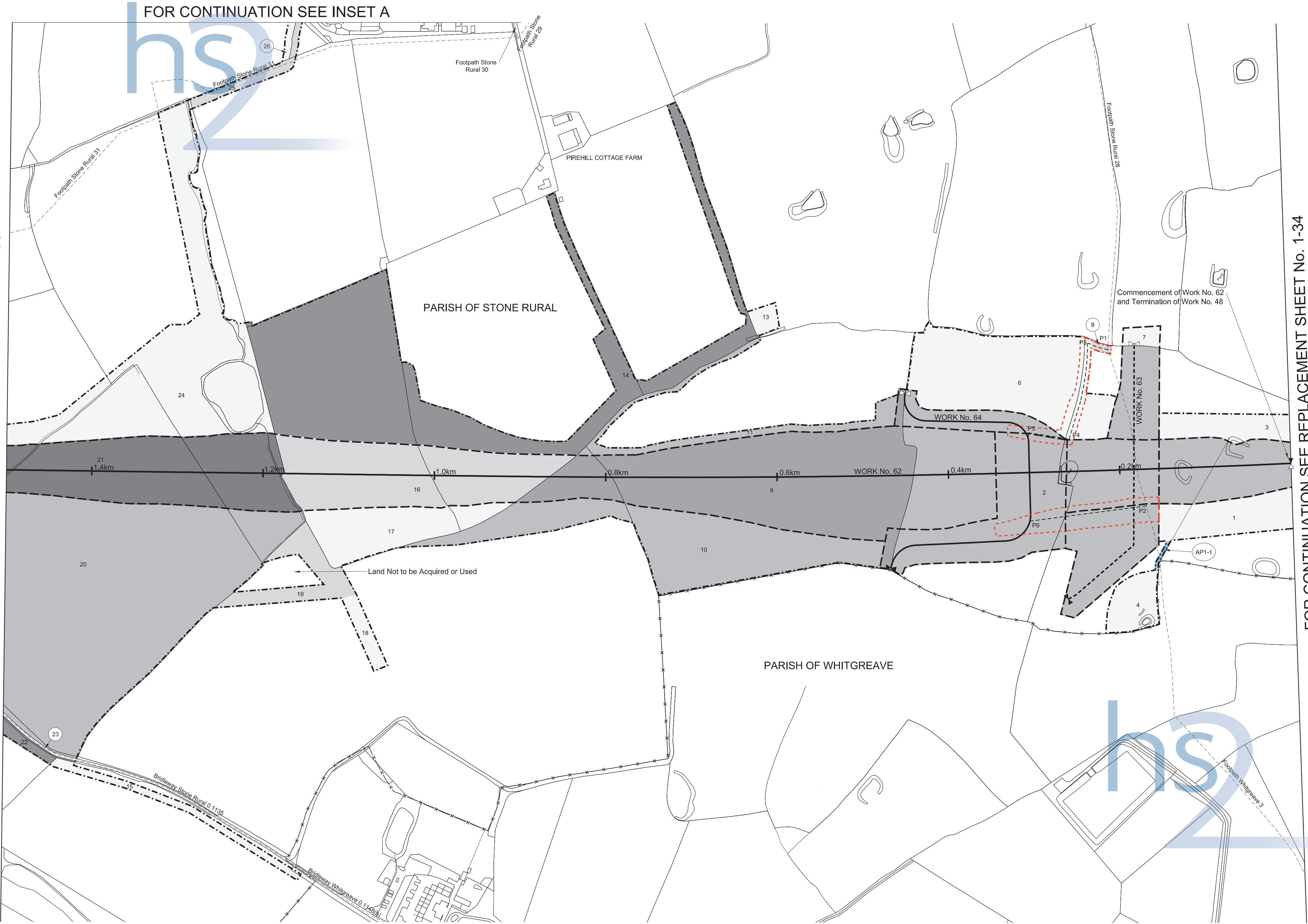
Plot AP1-1 added in the Parish of Stone Rural
Plot 5 removed in the Parish of Stone Rural

INSET A



FOR CONTINUATION SEE REPLACEMENT SHEET No. 1-36

FOR CONTINUATION SEE REPLACEMENT SHEET No. 1-34



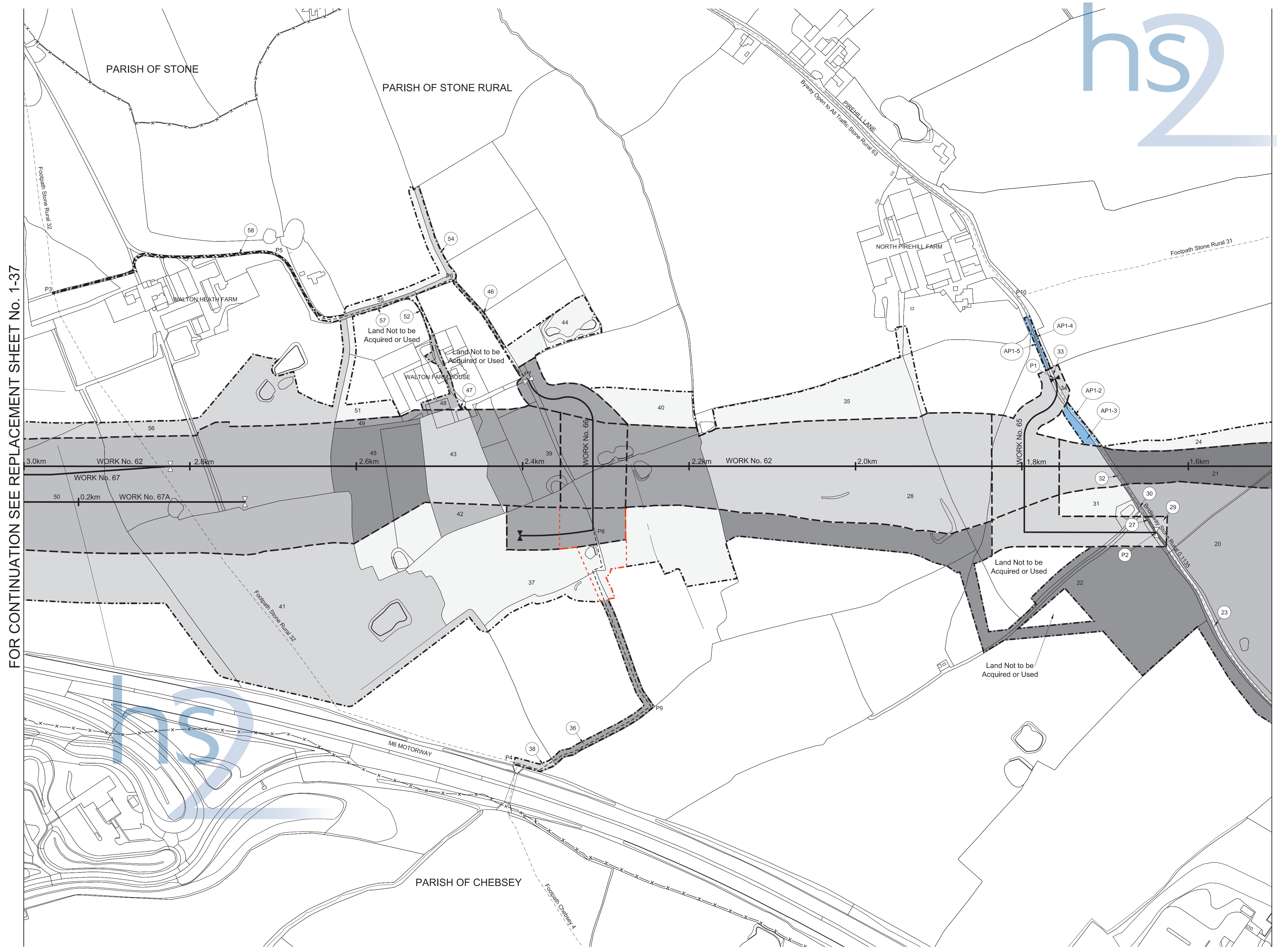
scale 1:2500 at A1 size, 1:5000 at A3 size
metres 100 0 100 200 300

Drawing No. C861-ARP-HY-DPL-000-120020 RevAP01

COUNTY OF STAFFORDSHIRE

BOROUGH OF STAFFORD

PLAN



FOR CONTINUATION SEE REPLACEMENT SHEET No. 1-37

FOR CONTINUATION SEE REPLACEMENT SHEET No. 1-35

REPLACEMENT SHEET No. 1-36

IN PARLIAMENT - SESSION 2017-19

HIGH SPEED RAIL
(WEST MIDLANDS - CREWE)

ADDITIONAL PROVISION
(MARCH 2018)

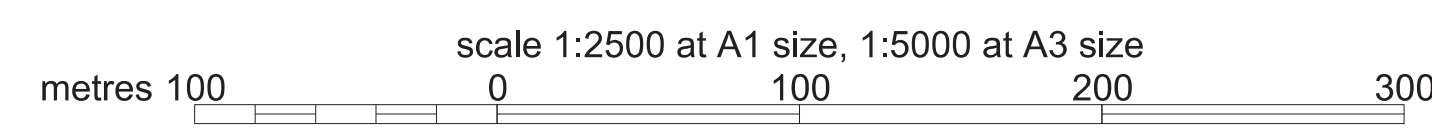
Works Nos. 62, 67, 67A (Railways)
Work No. 65 (Road)
Work No. 66 (Access Road)
For Section of Work No. 62 see Sheet No. 2-33
For Section of Work No. 65 see Sheet No. 2-35
For Section of Work No. 66 see Sheet No. 2-35
For Section of Work No. 67 see Sheet No. 2-36
For Section of Work No. 67A see Sheet No. 2-37

The area enclosed by any limit of deviation or by any limit of land to be acquired or used is the area extending to the outer edge of the line marking those limits

This map is based upon Ordnance Survey material with the permission of Ordnance Survey on behalf of the controller of Her Majesty's stationery office crown copyright. Unauthorised reproduction infringes crown copyright and may lead to prosecution or civil proceedings (Ordnance Survey Licence number 100049190)

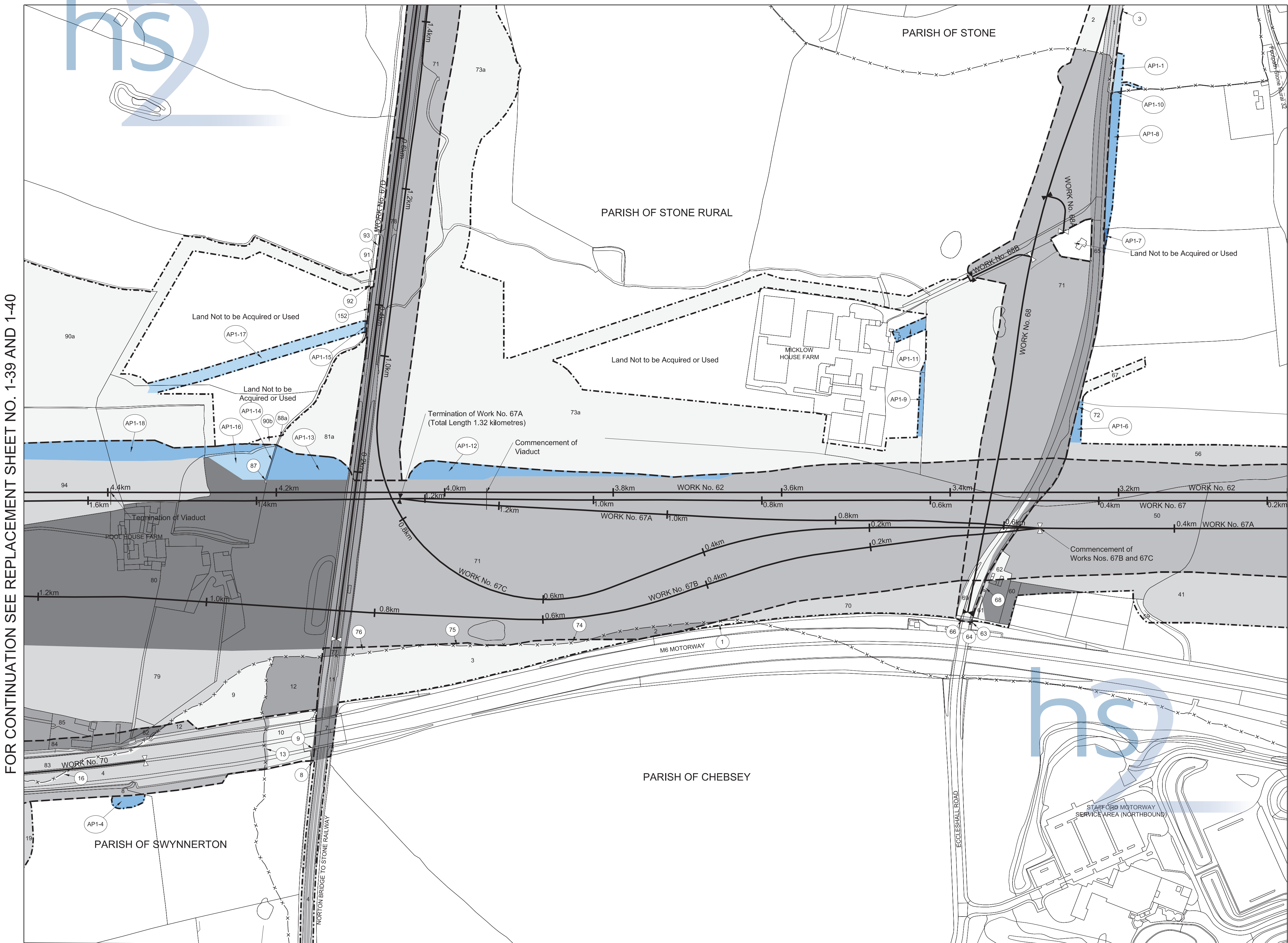
AMENDMENTS TO THIS SHEET
ARE AS FOLLOWS :-

Plots AP1-2, AP1-3, AP1-4 and AP1-5 added in the Parish of Stone Rural



COUNTY OF STAFFORDSHIRE
BOROUGH OF STAFFORD
PLAN

FOR CONTINUATION SEE REPLACEMENT SHEET No. 1-38



FOR CONTINUATION SEE REPLACEMENT SHEET NO. 1-39 AND 1-40

FOR CONTINUATION SEE INSET A

scale 1:2500 at A1 size, 1:5000 at A3 size
metres 100 0 100 200 300

REPLACEMENT SHEET No. 1-37

IN PARLIAMENT - SESSION 2017-19

HIGH SPEED RAIL
(WEST MIDLANDS - CREWE)
ADDITIONAL PROVISION
(MARCH 2018)

Work No. 62, 67, 67A, 67B, 67C, 67D (Railways)
Works Nos. 68, 70 (Roads)
Works Nos. 68A, 68B (Access Roads)
For Section of Work No. 62 see Sheet No. 2-34
For Section of Work No. 67 see Sheet No. 2-36
For Section of Work No. 67A see Sheet No. 2-37
For Section of Work No. 67B see Sheet No. 2-37
For Section of Work No. 67C see Sheet No. 2-38
For Section of Work No. 67D see Sheet No. 2-38
For Section of Work No. 68 see Sheet No. 2-39
For Section of Work No. 68A see Sheet No. 2-39
For Section of Work No. 68B see Sheet No. 2-39
For Section of Work No. 70 see Sheet No. 2-40

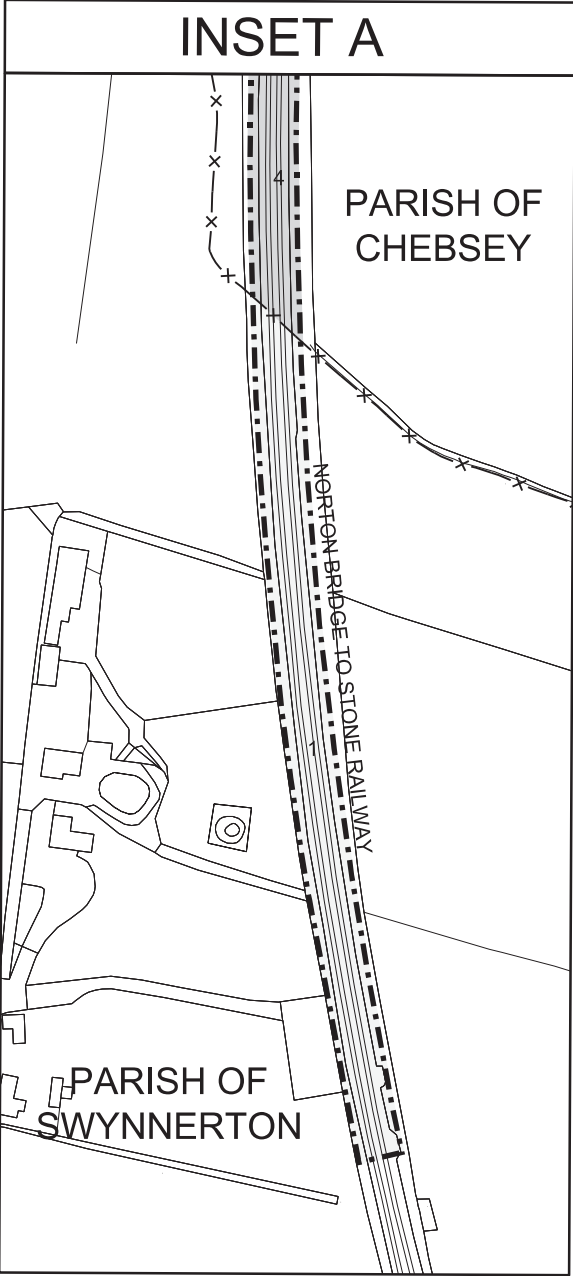
The area enclosed by any limit of deviation or by any limit of land to be acquired or used is the area extending to the outer edge of the line marking those limits

This map is based upon Ordnance Survey material with the permission of Ordnance Survey on behalf of the controller of Her Majesty's stationery office crown copyright. Unauthorised reproduction infringes crown copyright and may lead to prosecution or civil proceedings (Ordnance Survey Licence number 100049190)

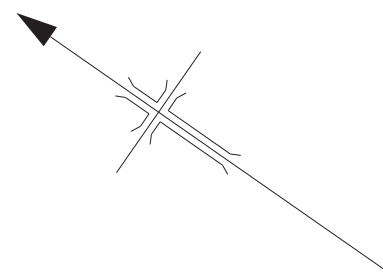
AMENDMENTS TO THIS SHEET ARE AS FOLLOWS :-

Plots AP1-6, AP1-7, AP1-8, AP1-9, AP1-10, AP1-11, AP1-12, AP1-13, AP1-14, AP1-15, AP1-16, AP1-17 and AP1-18 added in the Parish of Stone Rural
Plot AP1-1 added in the Parish of Stone
Plot AP1-4 added in the Parish of Swynnerton
Plots 73a, 81a, 88a, 90a and 90b added in the Parish of Stone Rural
Plots 73, 81, 88, 89 and 90 removed in the Parish of Stone Rural

FOR CONTINUATION SEE REPLACEMENT SHEET No. 1-36



COUNTY OF STAFFORDSHIRE BOROUGH OF STAFFORD PLAN



REPLACEMENT SHEET No. 1-38

IN PARLIAMENT - SESSION 2017-19

HIGH SPEED RAIL
(WEST MIDLANDS - CREWE)
ADDITIONAL PROVISION
(MARCH 2018)

Work No. 67C, 67D (Railway)
Works Nos. 68, 69B (Roads)

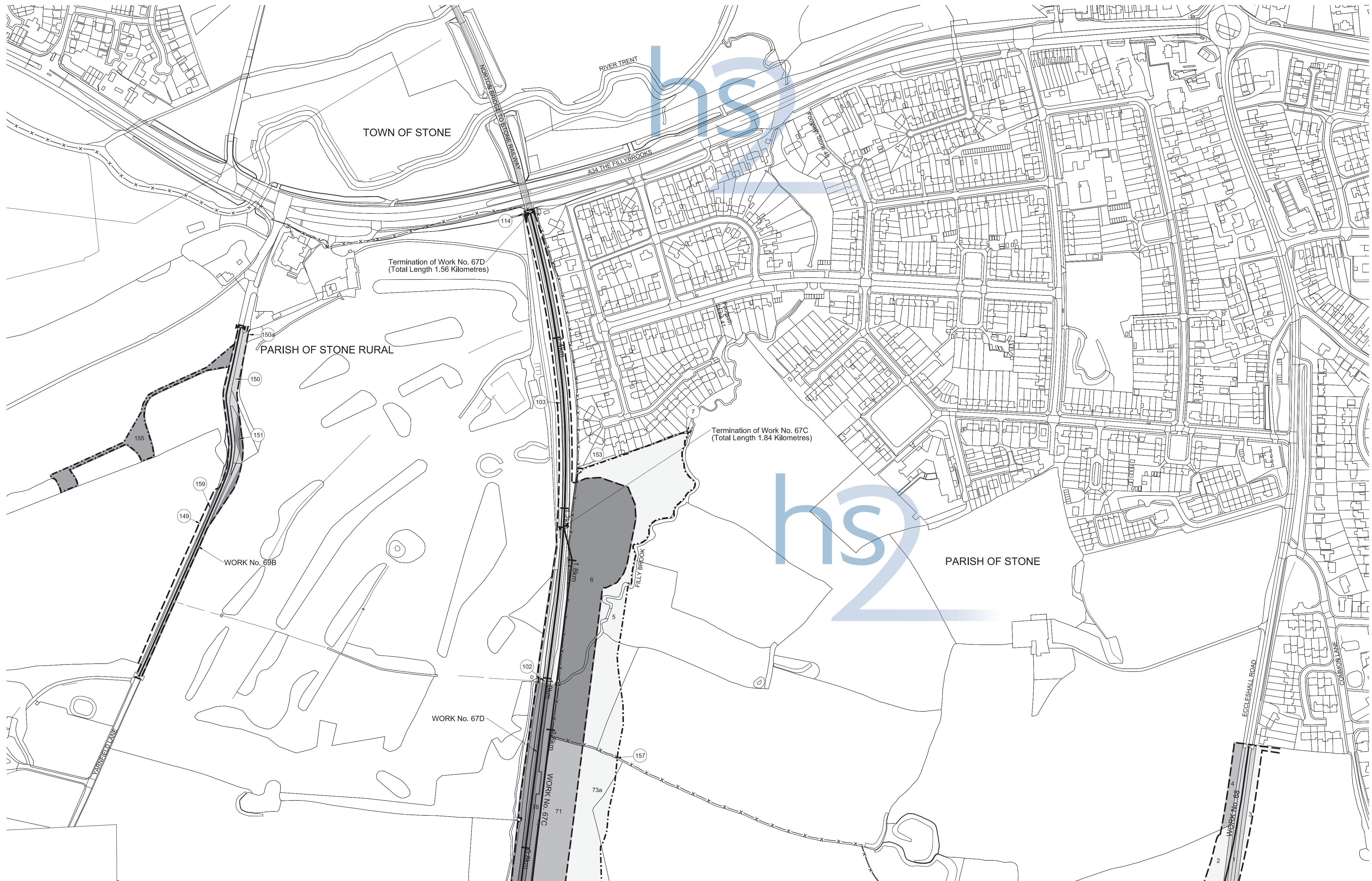
For Section of Work No. 67C see Sheet No. 2-38
For Section of Work No. 67D see Sheet No. 2-38
For Section of Work No. 68 see Sheet No. 2-39
For Section of Work No. 69B see Sheet No. 2-40

The area enclosed by any limit of deviation or by any limit of land to be acquired or used is the area extending to the outer edge of the line marking those limits

This map is based upon Ordnance Survey material with the permission of Ordnance Survey on behalf of the controller of Her Majesty's stationery office crown copyright. Unauthorised reproduction infringes crown copyright and may lead to prosecution or civil proceedings (Ordnance Survey Licence number 100049190)

AMENDMENTS TO THIS SHEET
ARE AS FOLLOWS :-

Plot 73a added in the Parish of Stone Rural
Plot 73 removed in the Parish of Stone Rural

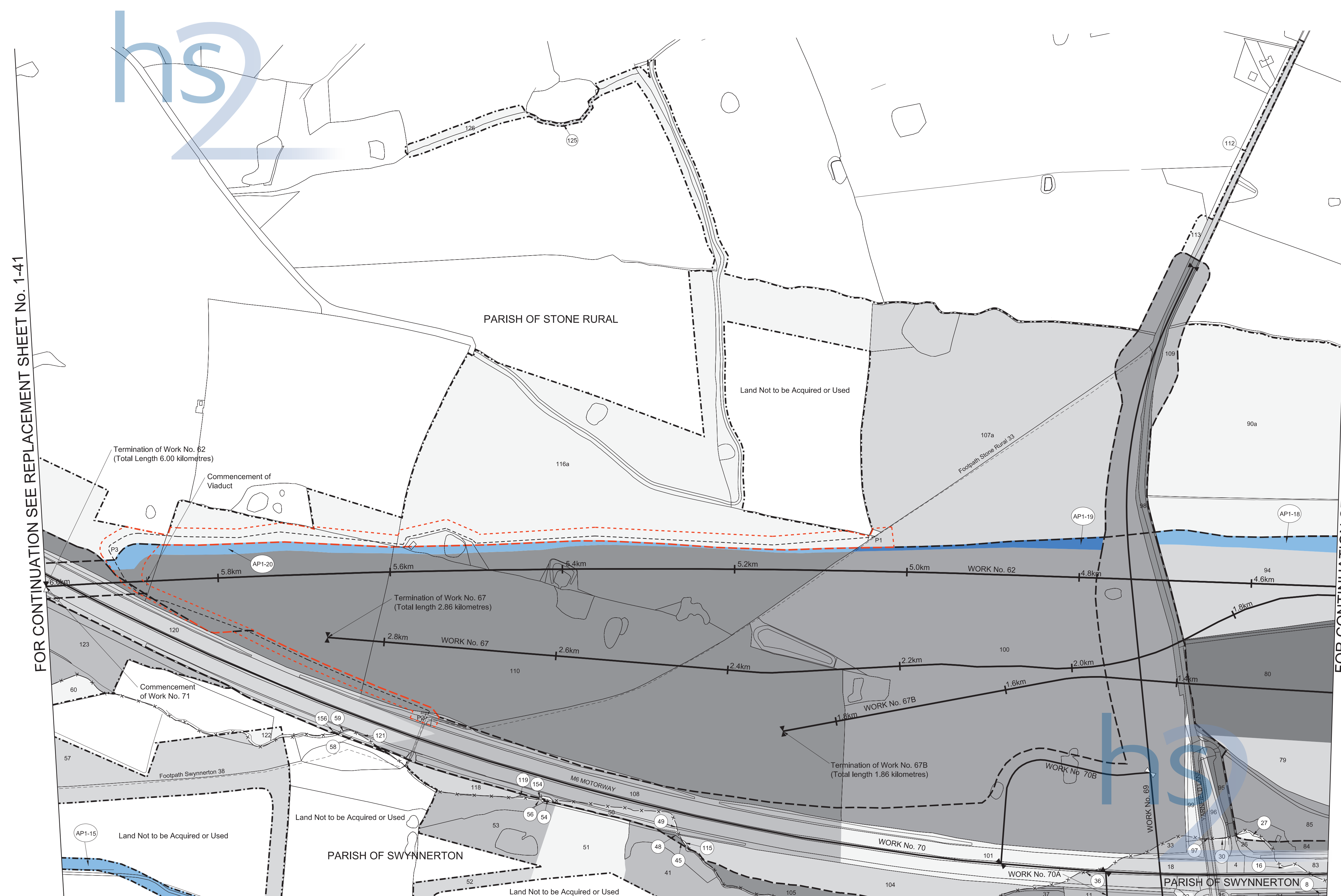


FOR CONTINUATION SEE REPLACEMENT SHEET No. 1-37

scale 1:2500 at A1 size, 1:5000 at A3 size
metres 100 0 100 200 300

Drawing No. C861-ARP-HY-DPL-000-120222 RevAP01

COUNTY OF STAFFORDSHIRE
BOROUGH OF STAFFORD
PLAN



REPLACEMENT SHEET No. 1-39

IN PARLIAMENT - SESSION 2017-19

HIGH SPEED RAIL
(WEST MIDLANDS - CREWE)

ADDITIONAL PROVISION
(MARCH 2018)

Works Nos. 62, 67, 67B (Railways)
Works Nos. 69, 70 (Roads)
Works No. 70A, 70B (Access Roads)

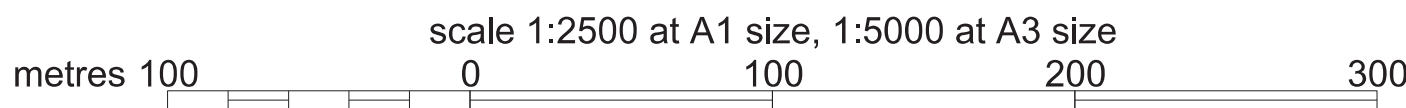
For Section of Work No. 62 see Sheet No. 2-34
For Section of Work No. 67 see Sheet No. 2-36
For Section of Work No. 67B see Sheet No. 2-37
For Section of Work No. 69 see Sheet No. 2-39
For Section of Work No. 70 see Sheet No. 2-40
For Section of Work No. 70A see Sheet No. 2-41
For Section of Work No. 70B see Sheet No. 2-41

The area enclosed by any limit of deviation or by any limit of land to be acquired or used is the area extending to the outer edge of the line marking those limits

This map is based upon Ordnance Survey material with the permission of Ordnance Survey on behalf of the controller of Her Majesty's stationery office crown copyright. Unauthorised reproduction infringes crown copyright and may lead to prosecution or civil proceedings (Ordnance Survey Licence number 100049190)

AMENDMENTS TO THIS SHEET
ARE AS FOLLOWS -

Plots AP1-18, AP1-19 and AP1-20 added in the Parish of Stone Rural
Plot AP1-15 added in the Parish of Swynnerton
Plots 90a, 107a and 116a added in the Parish of Stone Rural
Plots 90, 107 and 116 removed in the Parish of Stone Rural
Alignment of proposed diversion of footpath Stone Rural 33 between points P1, P3 and P2 amended



COUNTY OF STAFFORDSHIRE
BOROUGH OF STAFFORD
PLAN

REPLACEMENT SHEET No. 1-41

IN PARLIAMENT - SESSION 2017-19

HIGH SPEED RAIL
(WEST MIDLANDS - CREWE)

ADDITIONAL PROVISION
(MARCH 2018)

Work No. 70 (Road)
Work No. 71 (Railway)
Works Nos. 72, 72A, 73 (Access Roads)

For Section of Work No. 70 see Sheet No. 2-40
For Section of Work No. 71 see Sheet No. 2-42
For Section of Work No. 72
see Replacement Sheet No. 2-44
For Section of Work No. 72A
see Replacement Sheet No. 2-44
For Section of Work No. 73
see Replacement Sheet No. 2-44

The area enclosed by any limit of deviation or by any
limit of land to be acquired or used is the area extending
to the outer edge of the line marking those limits

This map is based upon Ordnance Survey material with the
permission of Ordnance Survey on behalf of the controller
of Her Majesty's stationery office crown copyright.
Unauthorised reproduction infringes crown
copyright and may lead to prosecution or civil proceedings
(Ordnance Survey Licence number 100049190)

AMENDMENTS TO THIS SHEET
ARE AS FOLLOWS :-

Plots AP1-15, AP1-16, AP1-17, AP1-18, AP1-19,
AP1-20, AP1-21, AP1-22, AP1-23, AP1-25, AP1-26,
AP1-28, AP1-31, AP1-32, AP1-33, AP1-34, AP1-35,
AP1-36, AP1-37, AP1-40, AP1-41 and AP1-42 added
in the Parish of Swynnerton

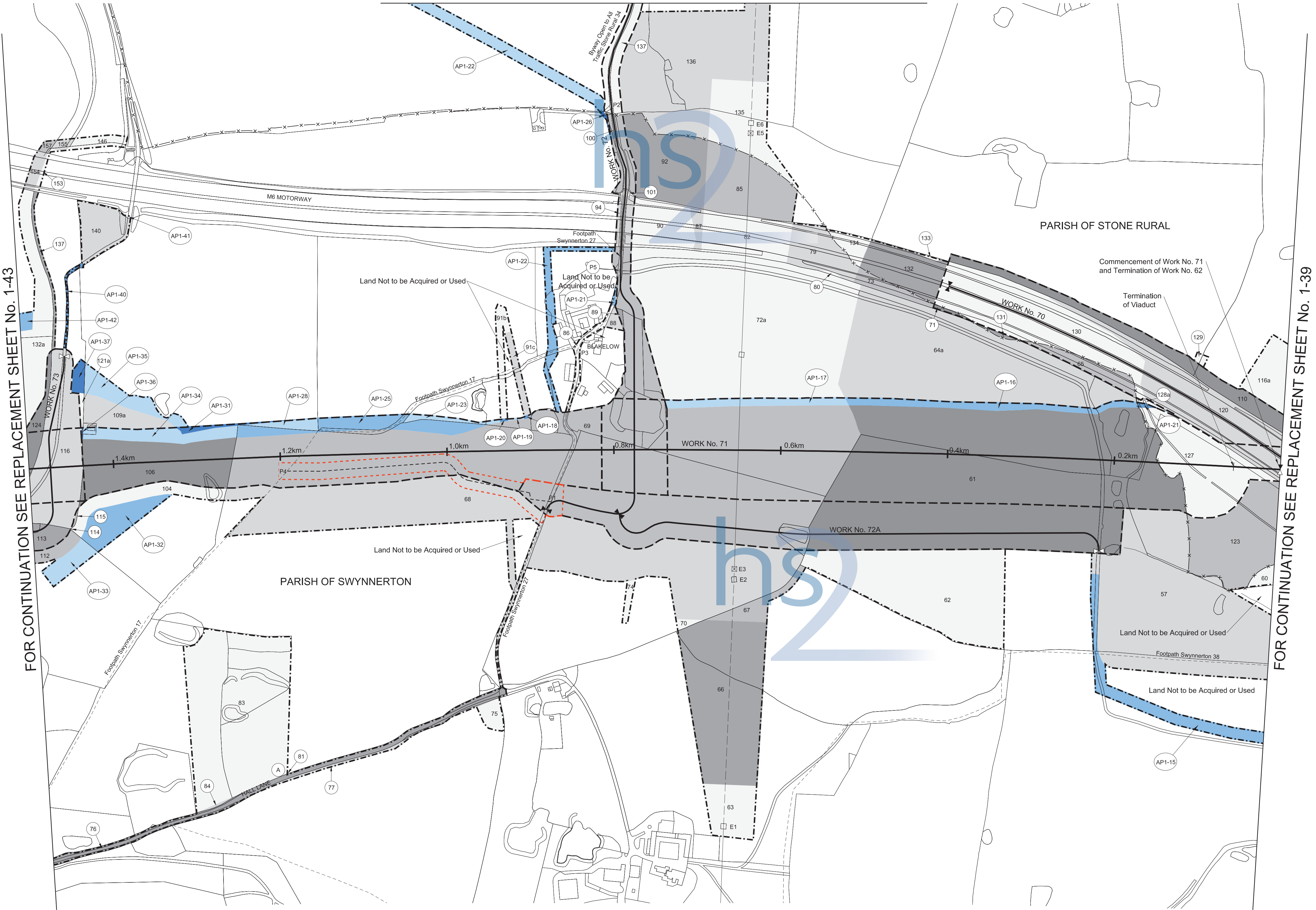
Plots AP1-21 and AP1-22 added in the Parish of
Stone Rural

Plots 64a, 72a, 91b, 91c, 109a, 121a and 132a
added in the Parish of Swynnerton

Plots 116a and 128a added in the Parish of Stone Rural
Plots 64, 72, 91, 91a, 93, 103, 109, 121, 132, 136
and 142 removed in the Parish of Swynnerton

Plots 116 and 128 removed in the Parish of Stone Rural

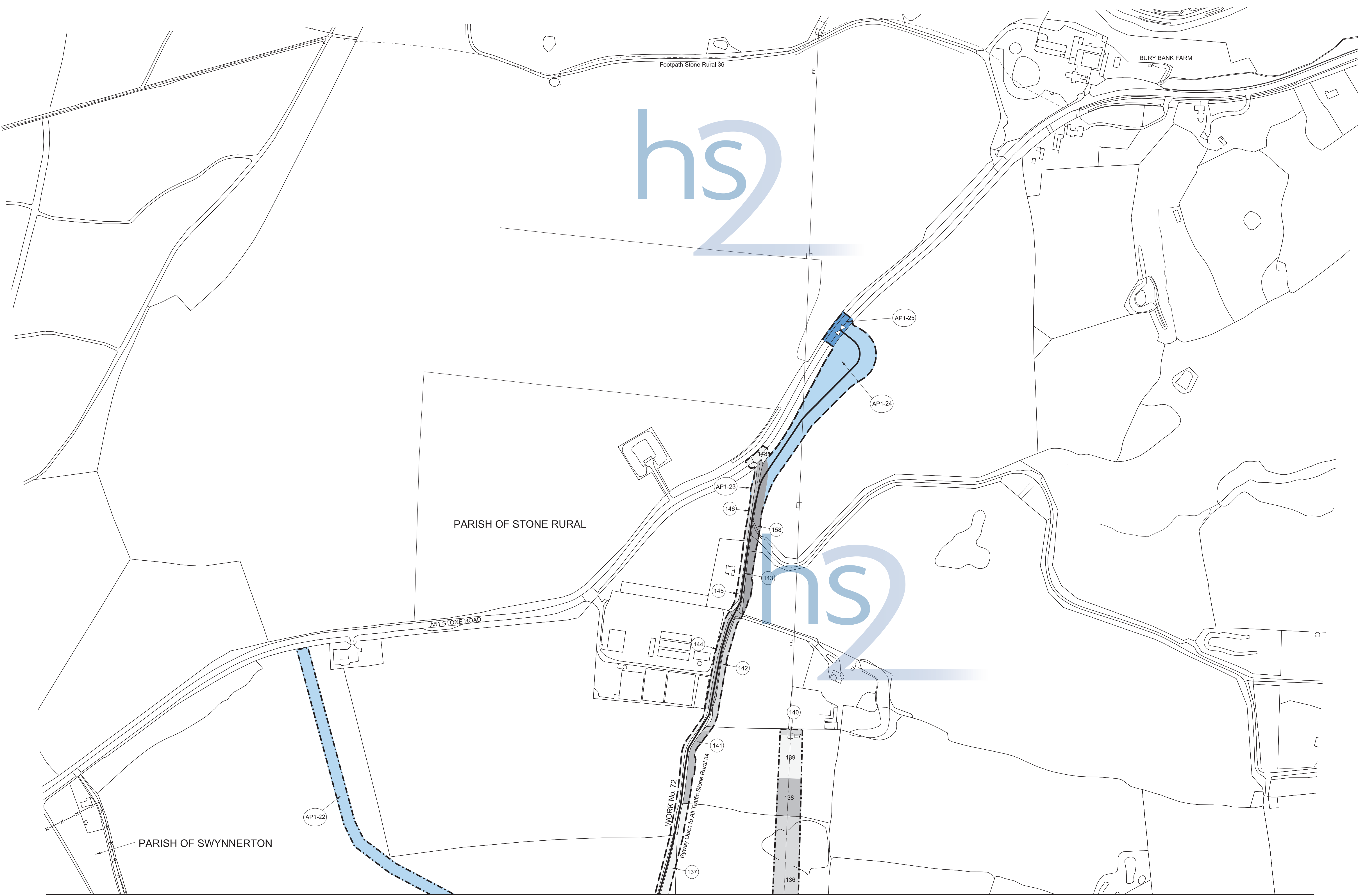
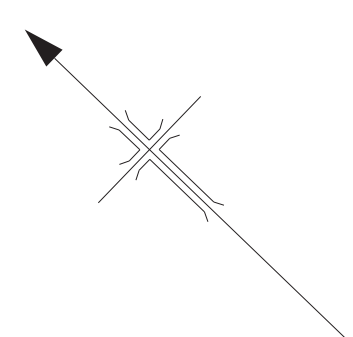
FOR CONTINUATION SEE REPLACEMENT SHEET No. 1-42



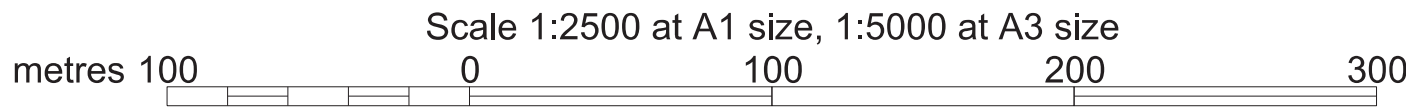
scale 1:2500 at A1 size, 1:5000 at A3 size
metres 100 0 100 200 300

Drawing No.
C861-ARP-HY-DPL-000-120024 RevAP01

COUNTY OF STAFFORDSHIRE
BOROUGH OF STAFFORD
PLAN



FOR CONTINUATION SEE REPLACEMENT SHEET No. 1-41



REPLACEMENT SHEET No. 1-42

IN PARLIAMENT - SESSION 2017-19

HIGH SPEED RAIL
(WEST MIDLANDS - CREWE)

ADDITIONAL PROVISION
(MARCH 2018)

Work No. 72 (Access Road)

For Section of Work No. 72
see Replacement Sheet No. 2-44

The area enclosed by any limit of deviation or by any limit of land to be acquired or used is the area extending to the outer edge of the line marking those limits

This map is based upon Ordnance Survey material with the permission of Ordnance Survey on behalf of the controller of Her Majesty's stationery office crown copyright. Unauthorised reproduction infringes crown copyright and may lead to prosecution or civil proceedings (Ordnance Survey Licence number 100049190)

AMENDMENTS TO THIS SHEET
ARE AS FOLLOWS :-

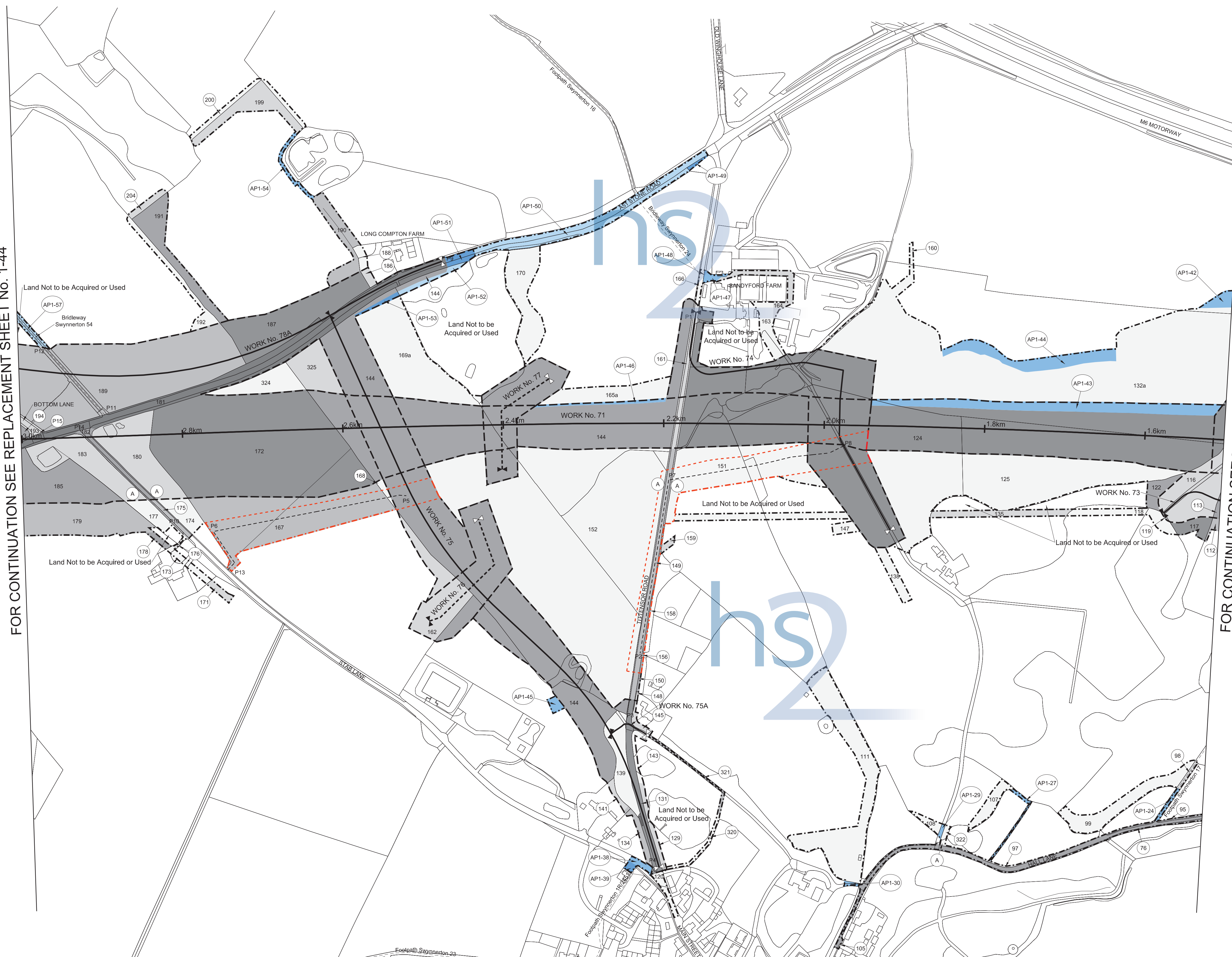
Work No. 72 amended

Plots AP1-22, AP1-23, AP1-24 and AP1-25 added in the Parish of Stone Rural

This map is based upon Ordnance Survey material with the permission of Ordnance Survey on behalf of the controller of Her Majesty's stationery office crown copyright. Unauthorised reproduction infringes crown copyright and may lead to prosecution or civil proceedings (Ordnance Survey Licence number 100049190)

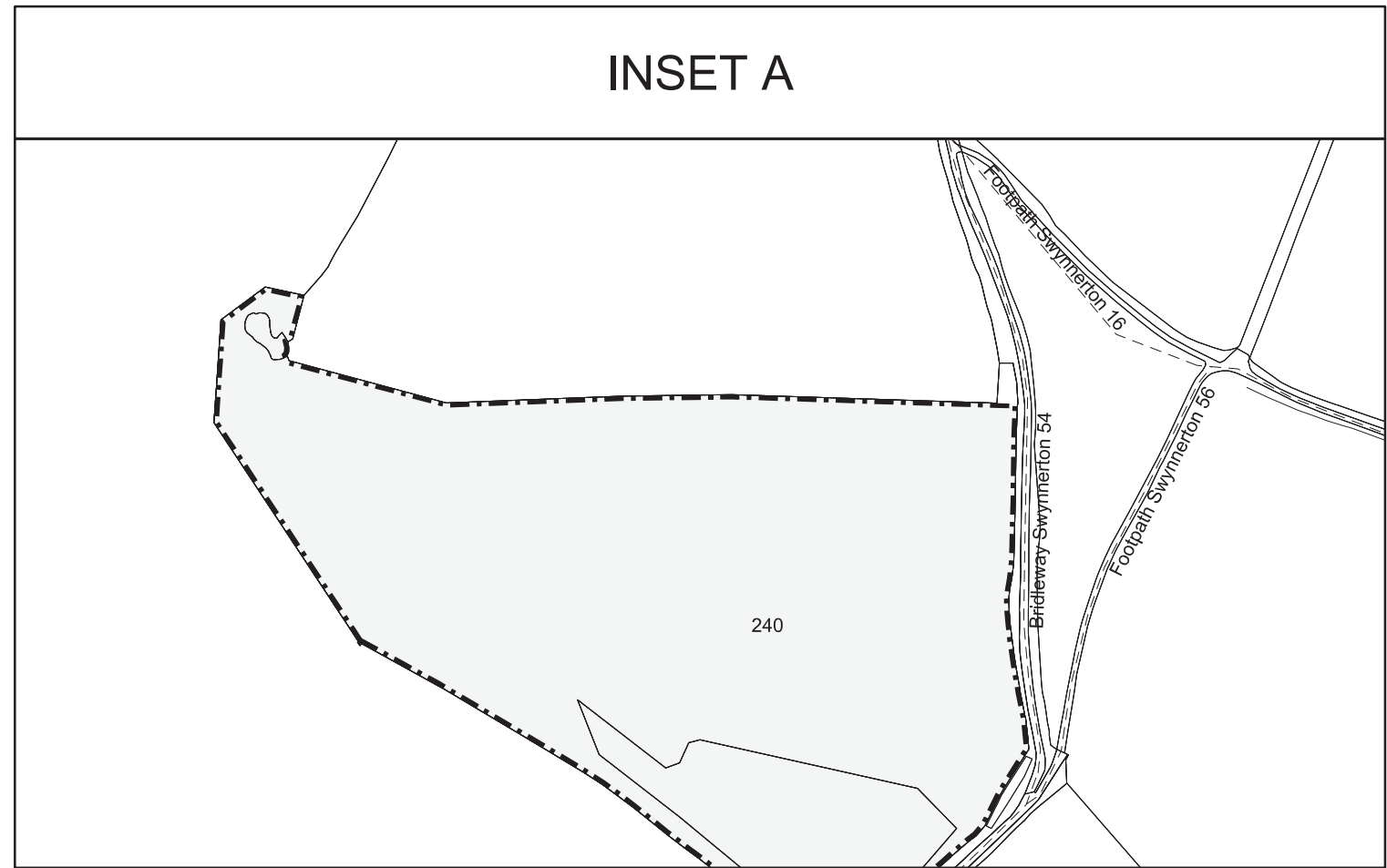
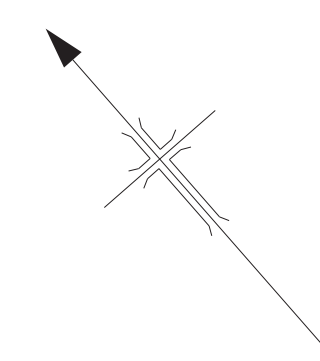
Plots 96, 102, 110, 132, 165, 169, 195, 197 and 323 removed in the Parish of Swynnerton

FOR CONTINUATION SEE REPLACEMENT SHEET No. 1-41



Drawing No. C861-ARP-HY-DPL-000-120025 RevAP01

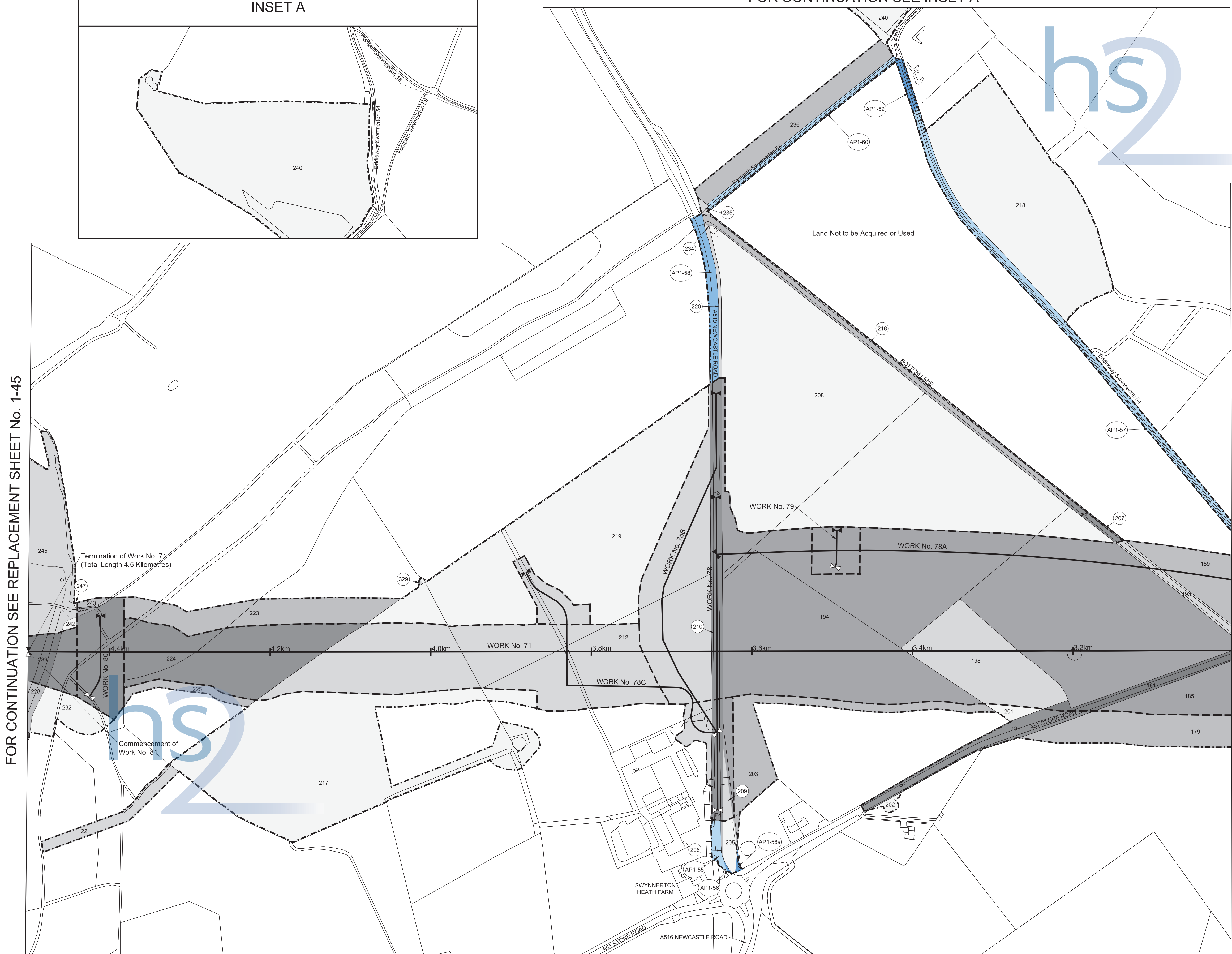
COUNTY OF STAFFORDSHIRE
BOROUGH OF STAFFORD
PARISH OF SWYNNERTON
PLAN



FOR CONTINUATION SEE INSET A

FOR CONTINUATION SEE REPLACEMENT SHEET No. 1-45

FOR CONTINUATION SEE REPLACEMENT SHEET No. 1-43



REPLACEMENT SHEET No. 1-44

IN PARLIAMENT - SESSION 2017-19

HIGH SPEED RAIL
(WEST MIDLANDS - CREWE)

ADDITIONAL PROVISION
(MARCH 2018)

Work No. 71 (Railway)
Works Nos. 78, 78A (Roads)
Work No. 78B (Temporary Road)
Works Nos. 78C, 80 (Access Roads)
Work No. 79 (Temporary Bridge)

For Section of Work No. 71 see Sheet No. 2-43
For Section of Work No. 78 see Sheet No. 2-45
For Section of Work No. 78A see Sheet No. 2-46
For Section of Work No. 78B see Sheet No. 2-46
For Section of Work No. 78C see Sheet No. 2-46
For Section of Work No. 79 see Sheet No. 2-46
For Section of Work No. 80 see Sheet No. 2-46

The area enclosed by any limit of deviation or by any limit of land to be acquired or used is the area extending to the outer edge of the line marking those limits

This map is based upon Ordnance Survey material with the permission of Ordnance Survey on behalf of the controller of Her Majesty's stationery office crown copyright. Unauthorised reproduction infringes crown copyright and may lead to prosecution or civil proceedings (Ordnance Survey Licence number 100049190)

AMENDMENTS TO THIS SHEET
ARE AS FOLLOWS :-

Plots AP1-55, AP1-56, AP1-56a, AP1-57, AP1-58, AP1-59 and AP1-60 added in the Parish of Swynnerton

Plots 197, 233 and 331 removed in the Parish of Swynnerton

COUNTY OF STAFFORDSHIRE
BOROUGH OF STAFFORD
PARISH OF SWYNNERTON
PLAN

REPLACEMENT SHEET No. 1-45

IN PARLIAMENT - SESSION 2017-19

HIGH SPEED RAIL
(WEST MIDLANDS - CREWE)

ADDITIONAL PROVISION
(MARCH 2018)

Work No. 81 (Railway)
Works Nos. 82, 83 (Access Roads)
Work No. 84 (Road)
Work No. 85 (Bridge)

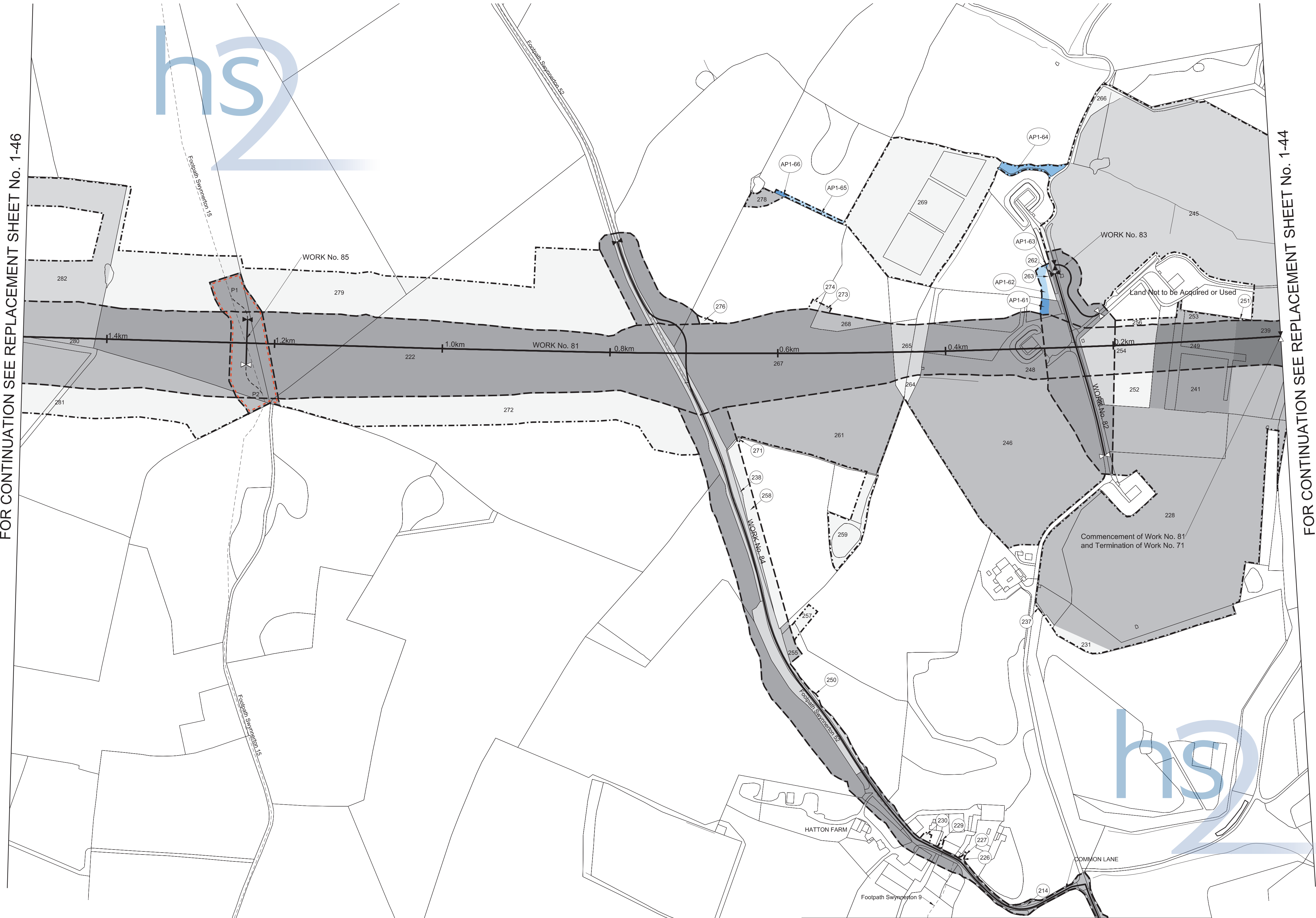
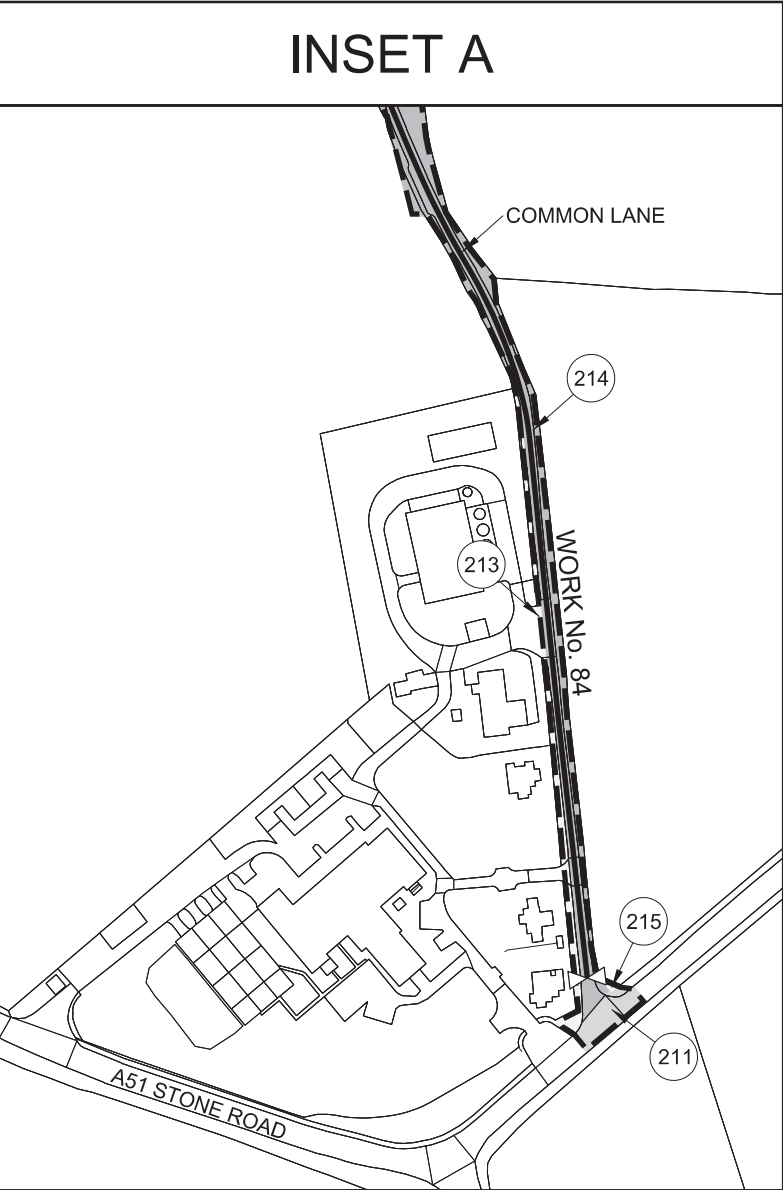
For Section of Work No. 81 see Sheet No. 2-47
For Section of Work No. 82 see Sheet No. 2-49
For Section of Work No. 83 see Sheet No. 2-49
For Section of Work No. 84 see Sheet No. 2-49
For Section of Work No. 85 see Sheet No. 2-49

The area enclosed by any limit of deviation or by any limit of land to be acquired or used is the area extending to the outer edge of the line marking those limits

This map is based upon Ordnance Survey material with the permission of Ordnance Survey on behalf of the controller of Her Majesty's stationery office crown copyright. Unauthorised reproduction infringes crown copyright and may lead to prosecution or civil proceedings (Ordnance Survey Licence number 100049190)

AMENDMENTS TO THIS SHEET
ARE AS FOLLOWS :-

Plots AP1-61, AP1-62, AP1-63, AP1-64, AP1-65 and AP1-66 added in the Parish of Swynnerton
Plots 270, 275 and 277 removed in the Parish of Swynnerton



scale 1:2500 at A1 size, 1:5000 at A3 size
metres 100 0 100 200 300

REPLACEMENT SHEET No. 1-46

IN PARLIAMENT - SESSION 2017-19

HIGH SPEED RAIL
(WEST MIDLANDS - CREWE)

ADDITIONAL PROVISION
(MARCH 2018)

Work No. 81 (Railway)
Works Nos. 87, 87A, 88, 90 (Roads)
Work No. 86 (Bridge)
Works Nos. 89 (Access Road)

For Section of Work No. 81 see Sheet No. 2-47
For Section of Work No. 86 see Sheet No. 2-49
For Section of Work No. 87
see Replacement Sheet No. 2-50
For Section of Work No. 87A
see Replacement Sheet No. 2-50
For Section of Work No. 88
see Replacement Sheet No. 2-50
For Section of Work No. 89 see Sheet No. 2-51
For Section of Work No. 90 see Sheet No. 2-51

The area enclosed by any limit of deviation or by any limit of land to be acquired or used is the area extending to the outer edge of the line marking those limits

This map is based upon Ordnance Survey material with the permission of Ordnance Survey on behalf of the controller of Her Majesty's stationery office crown copyright. Unauthorised reproduction infringes crown copyright and may lead to prosecution or civil proceedings (Ordnance Survey Licence number 100049190)

AMENDMENTS TO THIS SHEET
ARE AS FOLLOWS :-

Work No. 87A added

Plots AP1-67, AP1-68, AP1-69, AP1-70, AP1-71, AP1-72, AP1-73, AP1-74, AP1-75, AP1-76, AP1-77, AP1-78, AP1-79, AP1-80, AP1-81, AP1-82, AP1-83, AP1-84, AP1-85, AP1-86, AP1-87 and AP1-88 added in the Parish of Swynnerton

Plots 284a, 295a, 296a, 326a and 332a added
in the Parish of Swynnerton

Plots 284, 295, 296, 326, 327, 328 and 332 removed
in the Parish of Swynnerton

Plot 1 removed in the Parish of Chapel and Hill Chorlton

FOR CONTINUATION SEE SHEET No. 1-47

FOR CONTINUATION SEE REPLACEMENT SHEET No. 1-45

BOROUGH OF STAFFORD
PARISH OF SWYNNERTON

BOROUGH OF
NEWCASTLE-UNDER-LYME
PARISH OF WHITMORE

**BOROUGH OF
NEWCASTLE-UNDER-LYME**
PARISH OF CHAPEL
AND HILL CHORLTON

scale 1:2500 at A1 size, 1:5000 at A3 size

metres 100 0 100 200 300

Drawing No.

C861-ARP-HY-DPL-000-120028

Rev AP01

PLAN

REPLACEMENT SHEET No. 1-58

IN PARLIAMENT - SESSION 2017-19

HIGH SPEED RAIL
(WEST MIDLANDS - CREWE)

ADDITIONAL PROVISION
(MARCH 2018)

Works Nos. 105, 106, 107 (Railways)
Work No. 108 (Road)
Works Nos. 108A, 108B, 108C (Access Roads)
For Section of Work No. 105 see Sheet No. 2-59
For Section of Work No. 106 see Sheet No. 2-62
For Section of Work No. 107 see Sheet No. 2-63
For Section of Work No. 108 see Sheet No. 2-65
For Section of Work No. 108A see Sheet No. 2-65
For Section of Work No. 108B see Sheet No. 2-65
For Section of Work No. 108C see Sheet No. 2-66

The area enclosed by any limit of deviation or by any limit of land to be acquired or used is the area extending to the outer edge of the line marking those limits

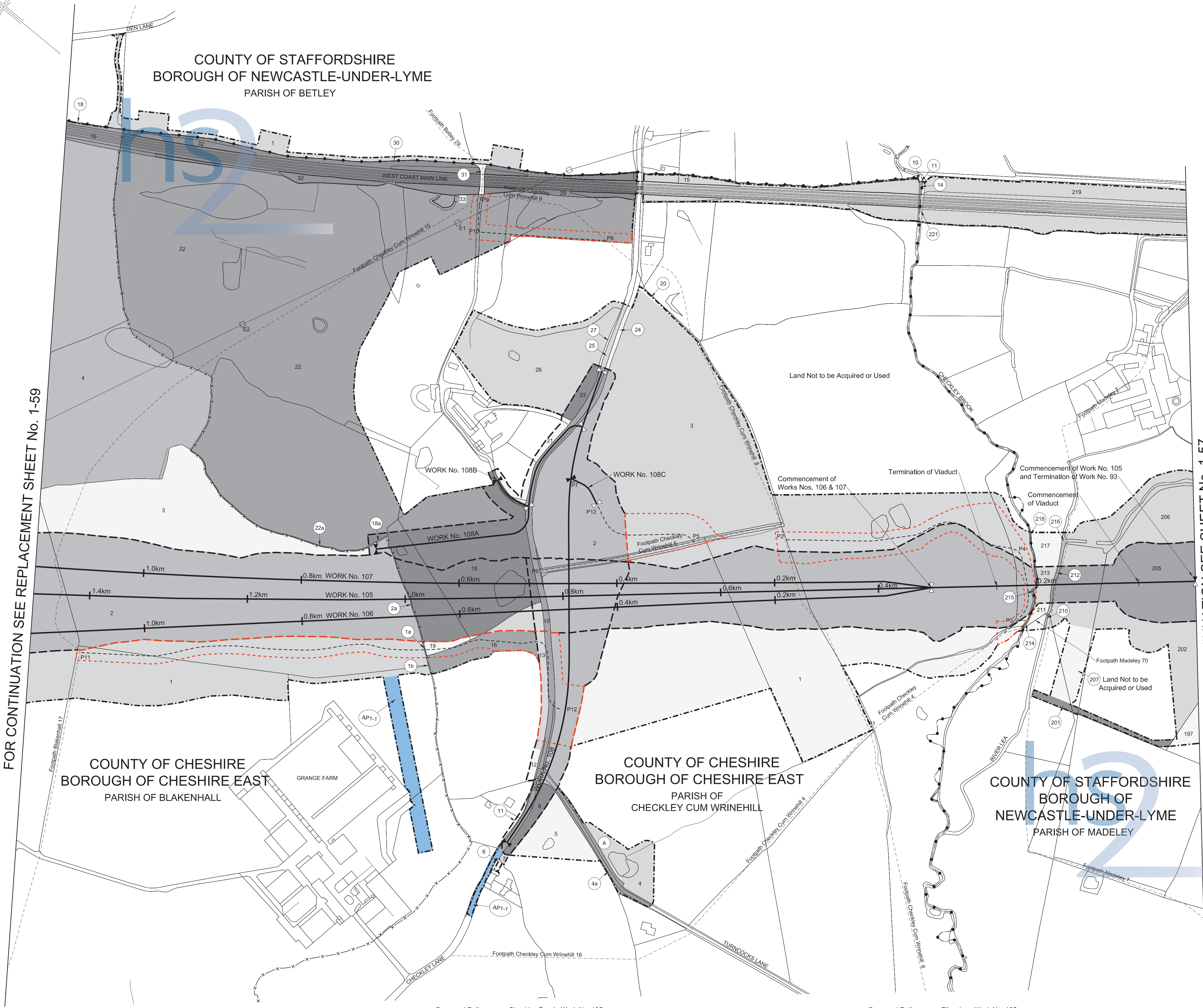
This map is based upon Ordnance Survey material with the permission of Ordnance Survey on behalf of the controller of Her Majesty's stationery office crown copyright. Unauthorised reproduction infringes crown copyright and may lead to prosecution or civil proceedings (Ordnance Survey Licence number 100049190)

AMENDMENTS TO THIS SHEET
ARE AS FOLLOWS :-

Plot AP1-1 added in the Parish of
Checkley Cum Wrinehill
Plot AP1-1 added in the Parish of Blakenhall

FOR CONTINUATION SEE REPLACEMENT SHEET No. 1-59

FOR CONTINUATION SEE SHEET No. 1-57



Proposed Railway over Checkley Brook, Work No. 105, Span 30.00m, headway 13.41m

Proposed Railway over River Lea, Work No. 105, Span 30.00m, headway 13.56m

scale 1:2500 at A1 size, 1:5000 at A3 size

metres 100 0 100 200 300

PLAN

REPLACEMENT SHEET No. 1-59

IN PARLIAMENT - SESSION 2017-19

HIGH SPEED RAIL
(WEST MIDLANDS - CREWE)

ADDITIONAL PROVISION
(MARCH 2018)

Works Nos. 105, 106, 107, 112, 113 (Railways)

Works Nos. 109, 110 (Gas Mains)

Work No. 111 (Road)

Works Nos. 111A, 114, 115 (Access Roads)

For Section of Work No. 105 see Sheet No. 2-59

For Section of Work No. 106 see Sheet No. 2-62

For Section of Work No. 107 see Sheet No. 2-63

For Section of Work No. 109 see Sheet No. 2-66

For Section of Work No. 110 see Sheet No. 2-66

For Section of Work No. 111 see Sheet No. 2-66

For Section of Work No. 111A see Sheet No. 2-66

For Section of Work No. 112 see Sheet No. 2-67

For Section of Work No. 113 see Sheet No. 2-68

For Section of Work No. 114 see Sheet No. 2-69

For Section of Work No. 115 see Sheet No. 2-69

The area enclosed by any limit of deviation or by any limit of land to be acquired or used is the area extending to the outer edge of the line marking those limits

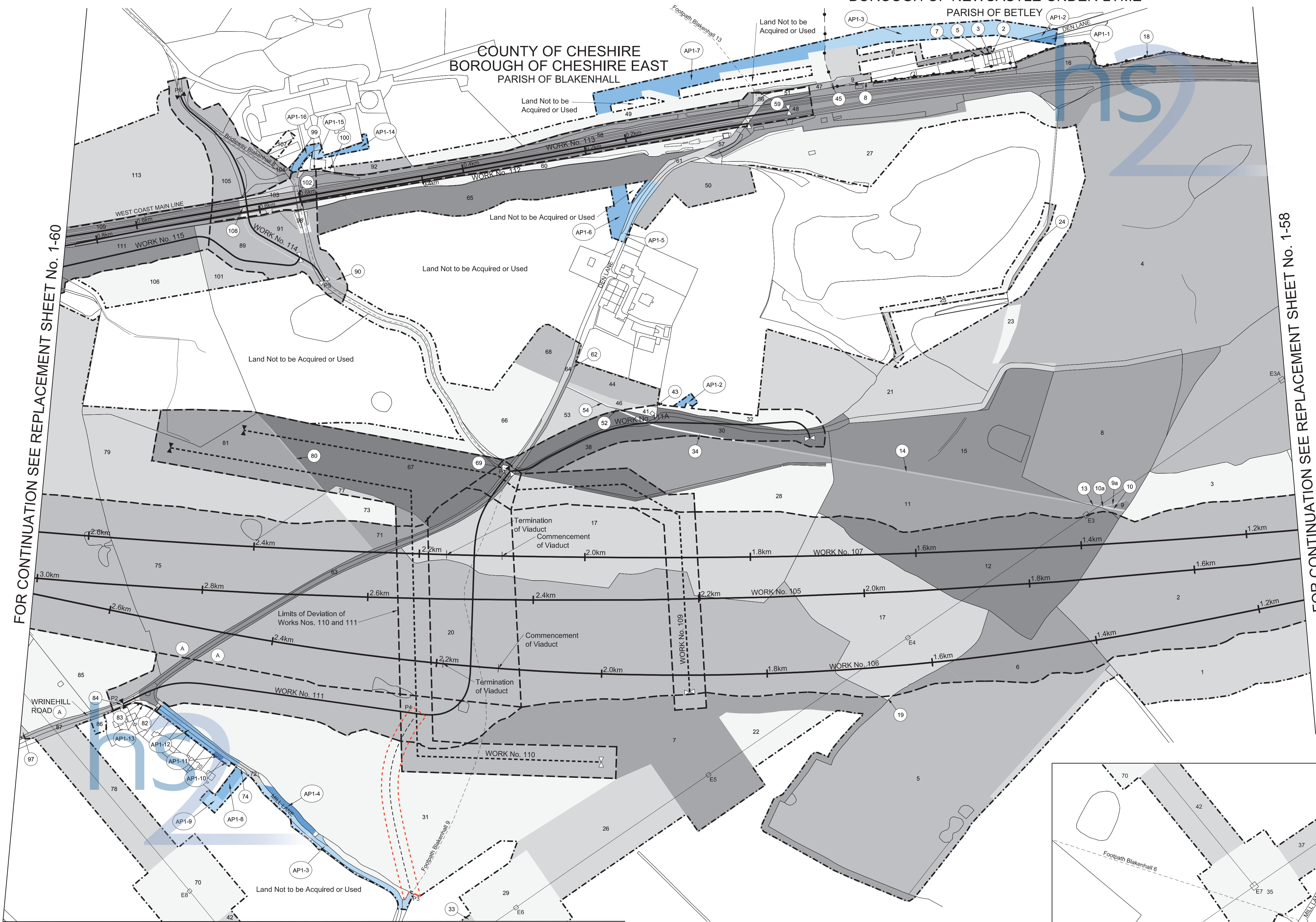
This map is based upon Ordnance Survey material with the permission of Ordnance Survey on behalf of the controller of Her Majesty's stationery office crown copyright. Unauthorised reproduction infringes crown copyright and may lead to prosecution or civil proceedings (Ordnance Survey Licence number 100049190)

AMENDMENTS TO THIS SHEET
ARE AS FOLLOWS :-

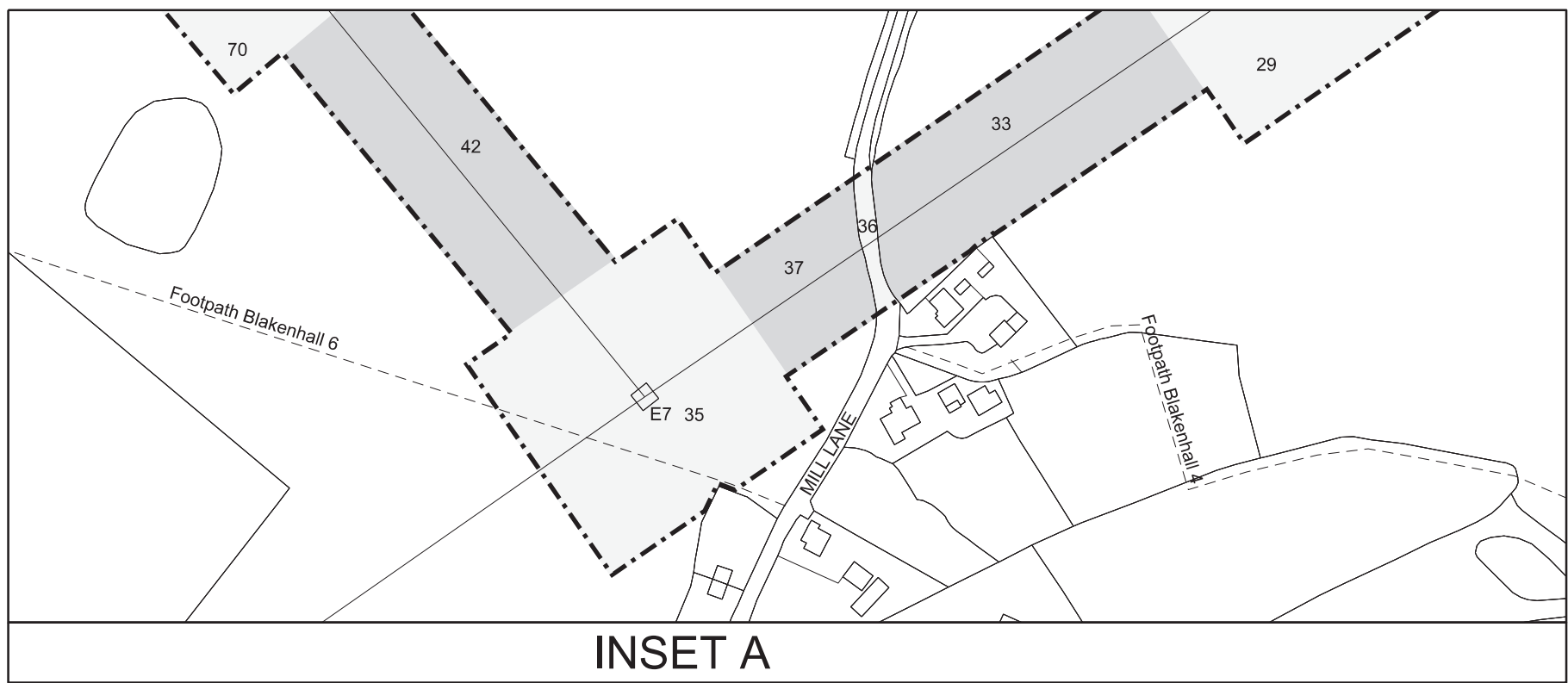
Plots AP1-2, AP1-3, AP1-4, AP1-5, AP1-6, AP1-7, AP1-8, AP1-9, AP1-10, AP1-11, AP1-12, AP1-13, AP1-14, AP1-15 and AP1-16 added in the Parish of Blakenhall

Plots AP1-1, AP1-2 and AP1-3 added in the Parish of Betley

Access point added at Winehill Road



FOR CONTINUATION SEE INSET A

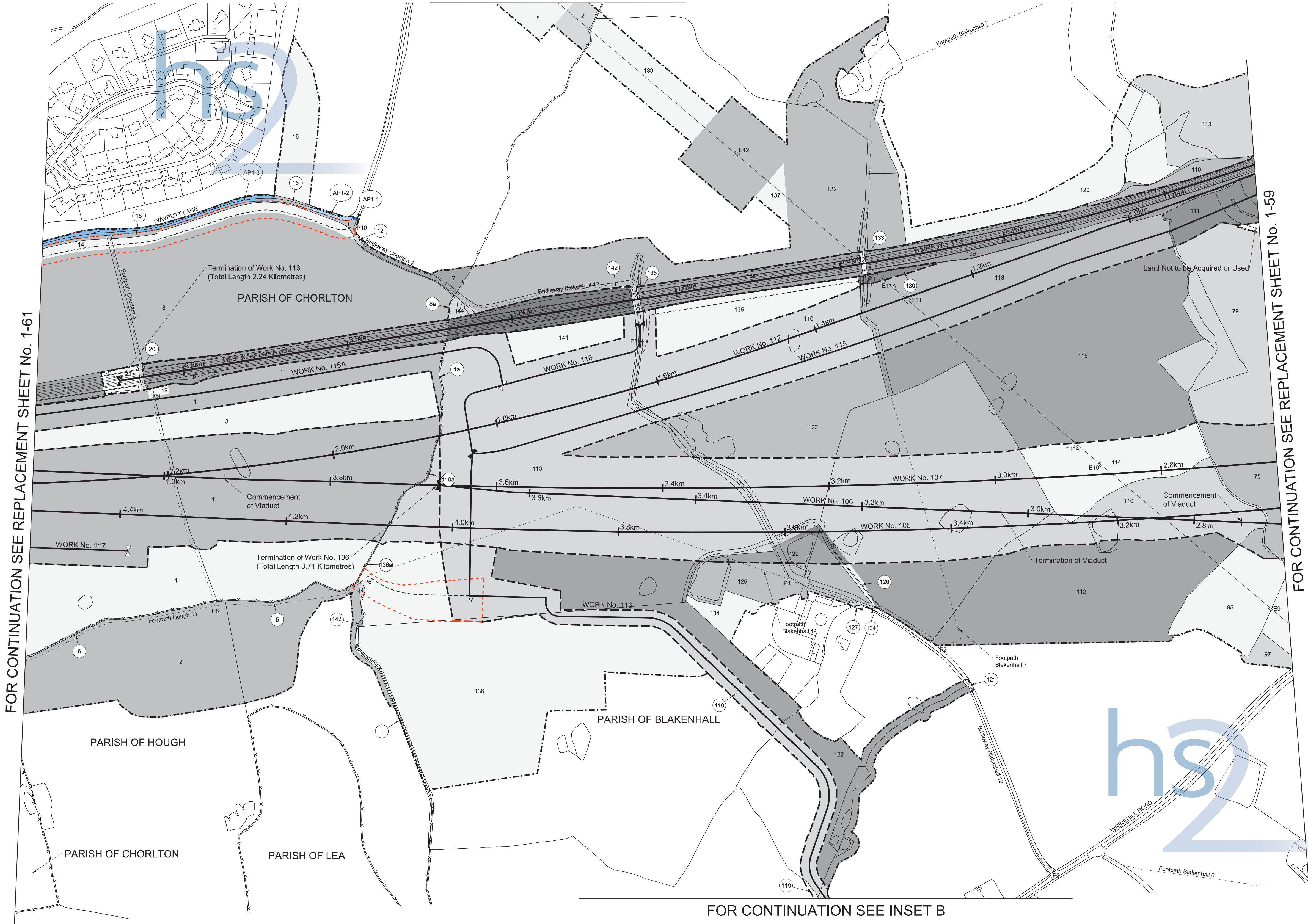


scale 1:2500 at A1 size, 1:5000 at A3 size
metres 100 0 100 200 300

Drawing No. C861-ARP-HY-DPL-000-120036 Rev AP01

COUNTY OF CHESHIRE
BOROUGH OF CHESHIRE EAST
PLAN

FOR CONTINUATION SEE INSET A



REPLACEMENT SHEET No. 1-60

IN PARLIAMENT - SESSION 2017-19

HIGH SPEED RAIL
(WEST MIDLANDS - CREWE)

ADDITIONAL PROVISION
(MARCH 2018)

Works Nos. 105, 106, 107, 112, 113 (Railways)
Works Nos. 115, 116, 116A, 117 (Access Roads)

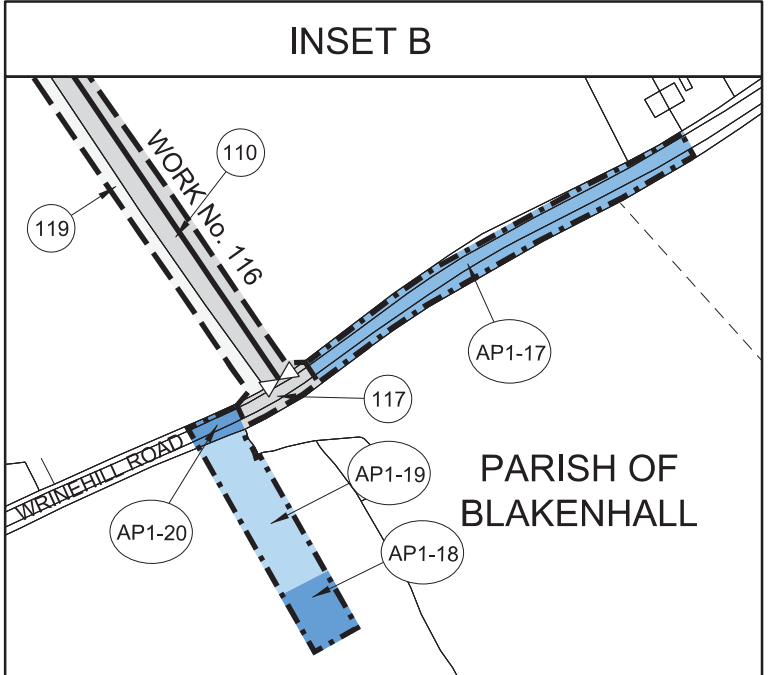
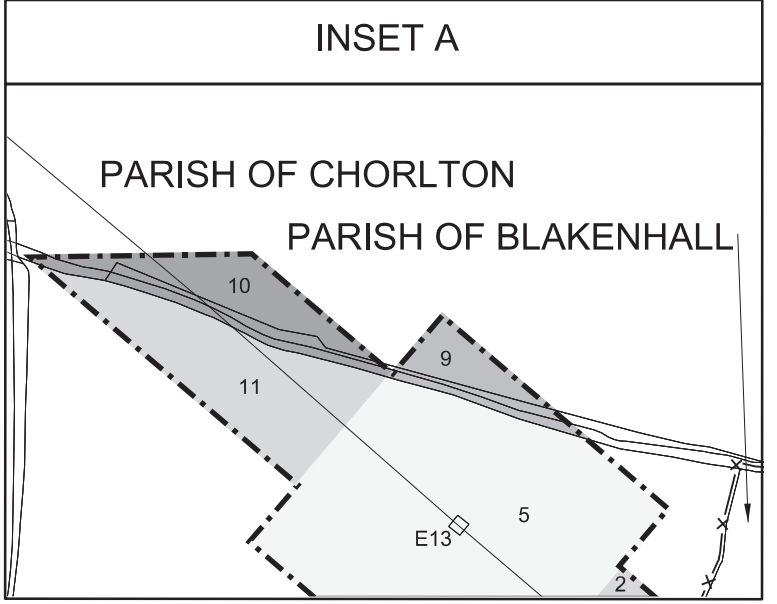
For Section of Work No. 105 see Sheet No. 2-60
For Section of Work No. 106 see Sheet No. 2-62
For Section of Work No. 107 see Sheet No. 2-63 & 2-64
For Section of Work No. 112 see Sheet No. 2-67
For Section of Work No. 113 see Sheet No. 2-69
For Section of Work No. 115 see Sheet No. 2-69
For Section of Work No. 116 see Sheet No. 2-70
For Section of Work No. 116A see Sheet No. 2-70
For Section of Work No. 117 see Sheet No. 2-70

The area enclosed by any limit of deviation or by any limit of land to be acquired or used is the area extending to the outer edge of the line marking those limits

This map is based upon Ordnance Survey material with the permission of Ordnance Survey on behalf of the controller of Her Majesty's stationery office crown copyright. Unauthorised reproduction infringes crown copyright and may lead to prosecution or civil proceedings (Ordnance Survey Licence number 100049190)

AMENDMENTS TO THIS SHEET
ARE AS FOLLOWS :-

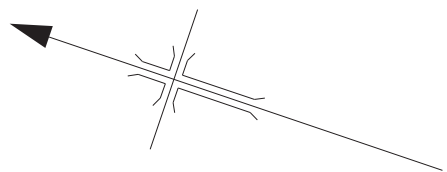
Plots AP1-17, AP1-18, AP1-19 and AP1-20 added in the Parish of Blakenhall
Plots AP1-1, AP1-2 and AP1-3 added in the Parish of Chorlton



scale 1:2500 at A1 size, 1:5000 at A3 size

metres 100 0 100 200 300

COUNTY OF CHESHIRE
BOROUGH OF CHESHIRE EAST
PLAN



REPLACEMENT SHEET No. 1-61

IN PARLIAMENT - SESSION 2017-19

HIGH SPEED RAIL
(WEST MIDLANDS - CREWE)
ADDITIONAL PROVISION
(MARCH 2018)

Works Nos. 105, 107, 112, 121 (Railways)
Works Nos. 116A, 117, 117A, 118A (Access Roads)
Work No. 118 (Road)
Work No. 119 (Gas Main)
Work No. 120 (Footbridge)

For Section of Work No. 105 see Sheet No. 2-60
For Section of Work No. 107 see Sheet No. 2-64
For Section of Work No. 112 see Sheet No. 2-67 and 2-68
For Section of Work No. 116A see Sheet No. 2-70
For Section of Work No. 117 see Sheet No. 2-70
For Section of Work No. 117A see Sheet No. 2-71
For Section of Work No. 118 see Sheet No. 2-71
For Section of Work No. 118A see Sheet No. 2-71
For Section of Work No. 119 see Sheet No. 2-71
For Section of Work No. 120 see Sheet No. 2-71
For Section of Work No. 121 see Sheet No. 2-72

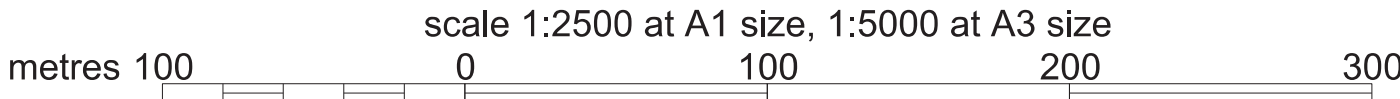
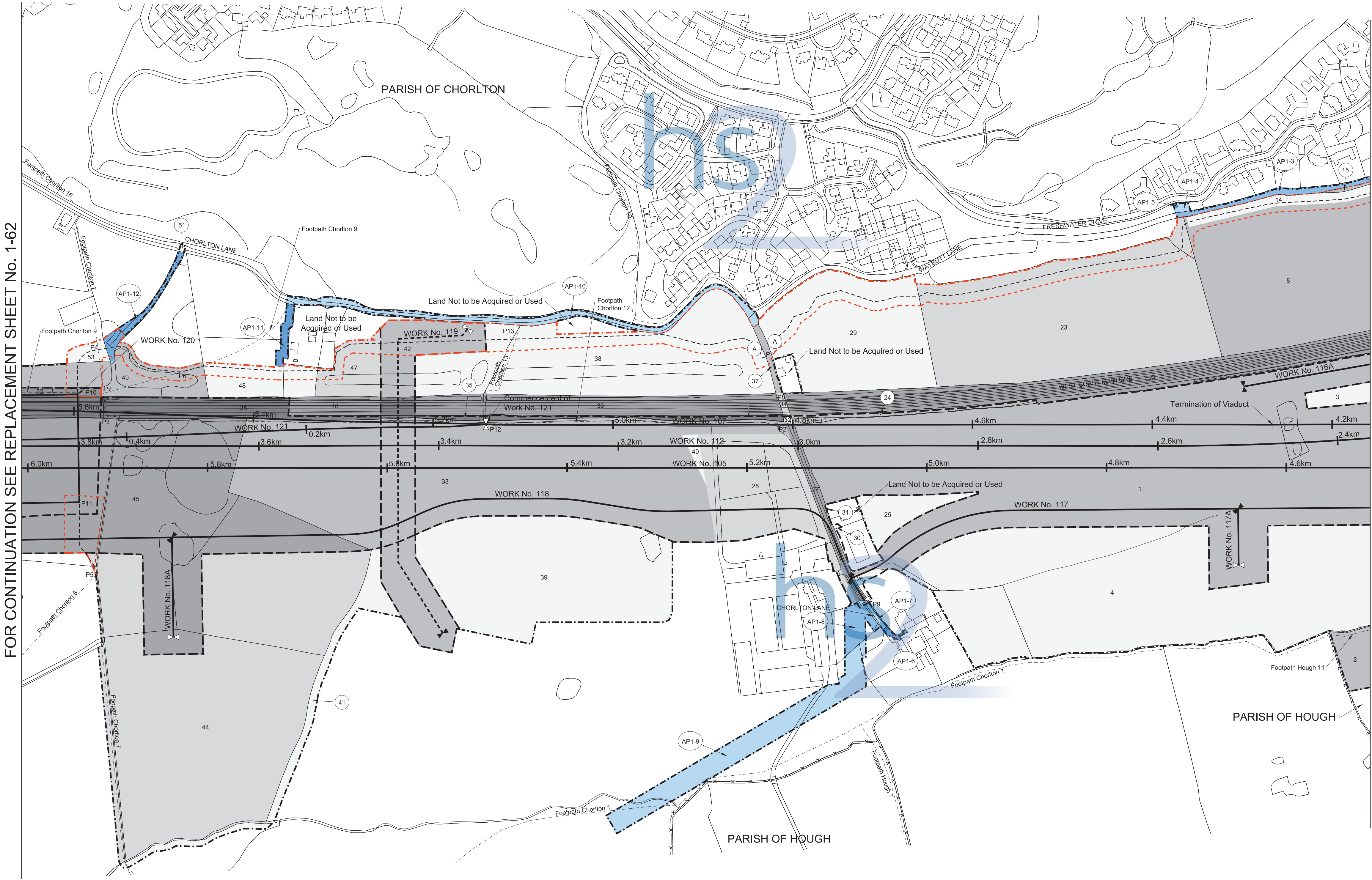
The area enclosed by any limit of deviation or by any limit of land to be acquired or used is the area extending to the outer edge of the line marking those limits

This map is based upon Ordnance Survey material with the permission of Ordnance Survey on behalf of the controller of Her Majesty's stationery office crown copyright. Unauthorised reproduction infringes crown copyright and may lead to prosecution or civil proceedings (Ordnance Survey Licence number 100049190)

AMENDMENTS TO THIS SHEET
ARE AS FOLLOWS :-

Plots AP1-3, AP1-4, AP1-5, AP1-6, AP1-7, AP1-8, AP1-9, AP1-10, AP1-11 and AP1-12 added in the Parish of Chorlton

Plot 50 removed in the Parish of Chorlton





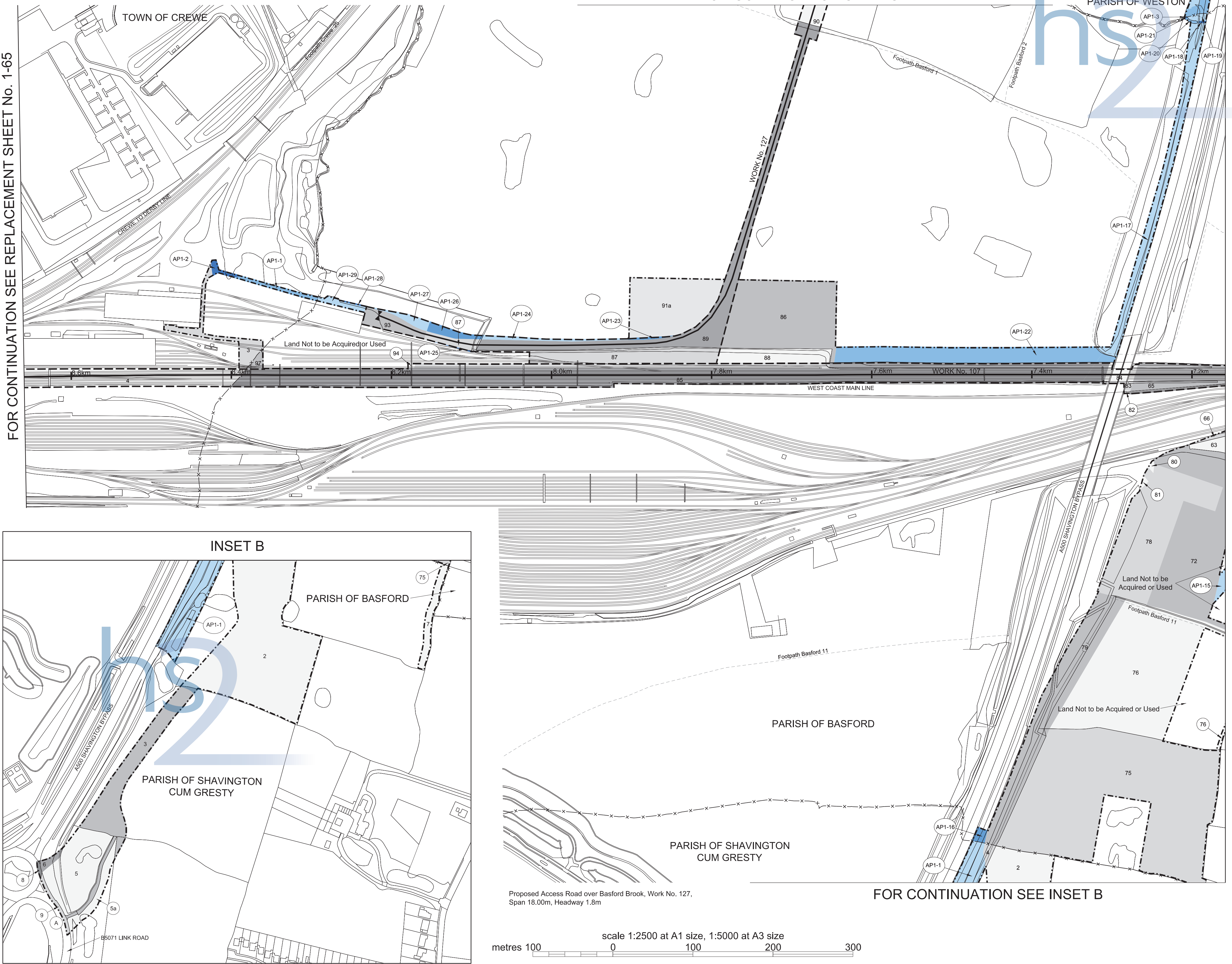
FOR CONTINUATION SEE REPLACEMENT SHEET No. 1-61

scale 1:2500 at A1 size, 1:5000 at A3 size

metres 100 0 100 200 300

evAP01

COUNTY OF CHESHIRE
BOROUGH OF CHESHIRE EAST
PLAN



REPLACEMENT SHEET No. 1-64

IN PARLIAMENT - SESSION 2017-19

HIGH SPEED RAIL
(WEST MIDLANDS - CREWE)

ADDITIONAL PROVISION
(MARCH 2018)

Work No. 107 (Railway)
Work No. 127 (Access Road)
For Section of Work No. 107 see
Sheet No. 2-64 and 2-65
For Section of Work No. 127 see Sheet No. 2-74

The area enclosed by any limit of deviation or by any
limit of land to be acquired or used is the area extending
to the outer edge of the line marking those limits

This map is based upon Ordnance Survey material with the
permission of Ordnance Survey on behalf of the controller
of Her Majesty's stationery office crown copyright.
Unauthorised reproduction infringes crown
copyright and may lead to prosecution or civil proceedings
(Ordnance Survey Licence number 100049190)

AMENDMENTS TO THIS SHEET
ARE AS FOLLOWS :-

Plots AP1-15, AP1-16, AP1-17, AP1-18, AP1-19,
AP1-20, AP1-21, AP1-22, AP1-23, AP1-24, AP1-25,
AP1-26, AP1-27, AP1-28 and AP1-29 added in the
Parish of Basford

Plot 91a added in the Parish of Basford

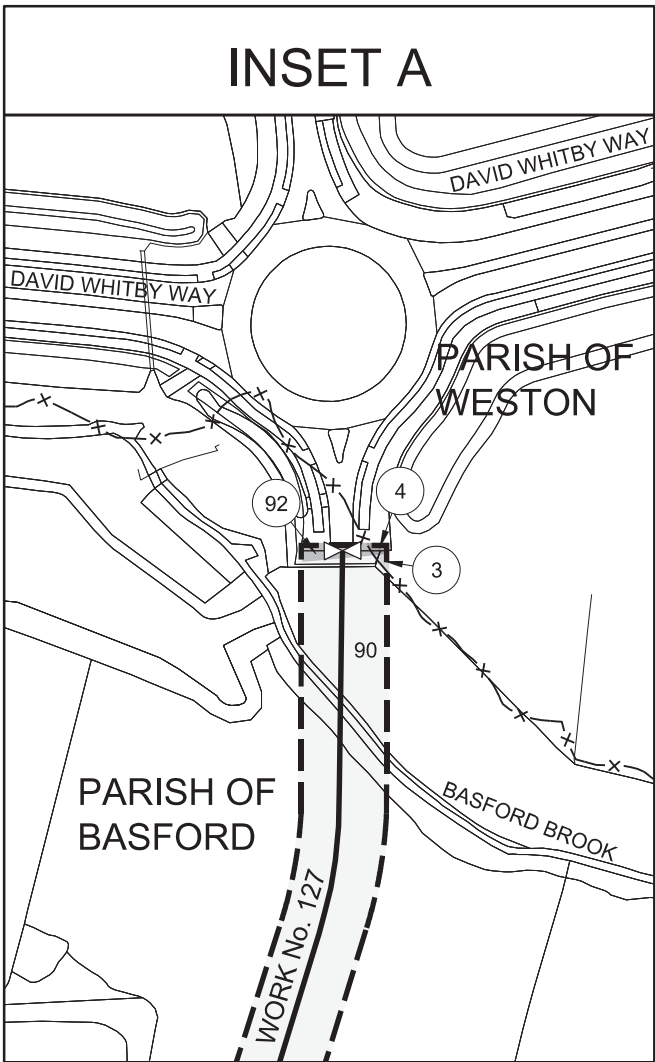
Plots 91 and 95 removed in the Parish of Basford

Plots AP1-1, AP1-2 and AP1-3 added in the
Parish of Weston

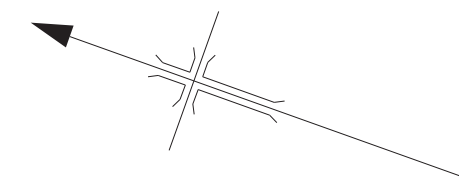
Plot AP1-1 added in the Parish of
Shavington Cum Gresty

Plots AP1-1 and AP1-2 added in the Town of Crewe

Plots 1 and 5 removed in the Town of Crewe



COUNTY OF CHESHIRE
BOROUGH OF CHESHIRE EAST
TOWN OF CREWE
PLAN



REPLACEMENT SHEET No. 1-65

IN PARLIAMENT - SESSION 2017-19

HIGH SPEED RAIL
(WEST MIDLANDS - CREWE)
ADDITIONAL PROVISION
(MARCH 2018)

Works Nos. 107, 128 (Railways)

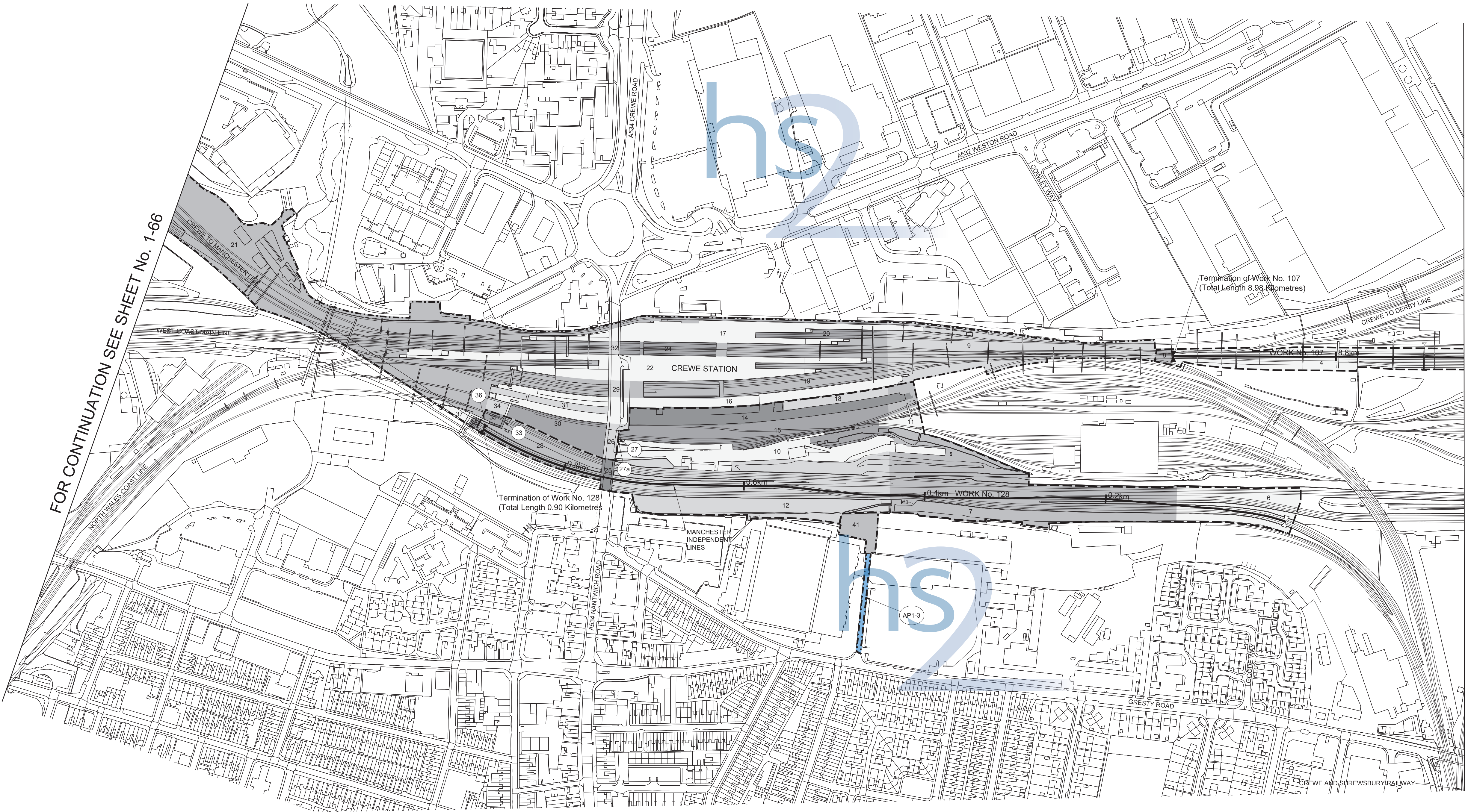
For Section of Work No. 107 see Sheet No. 2-65
For Section of Work No. 128 see Sheet No. 2-74

The area enclosed by any limit of deviation or by any limit of land to be acquired or used is the area extending to the outer edge of the line marking those limits

This map is based upon Ordnance Survey material with the permission of Ordnance Survey on behalf of the controller of Her Majesty's stationery office crown copyright. Unauthorised reproduction infringes crown copyright and may lead to prosecution or civil proceedings (Ordnance Survey Licence number 100049190)

AMENDMENTS TO THIS SHEET
ARE AS FOLLOWS :-

Plot AP1-3 added in the Town of Crewe
Plot 40 removed in the Town of Crewe



FOR CONTINUATION SEE REPLACEMENT SHEET No. 1-64

FOR CONTINUATION SEE SHEET No. 1-66

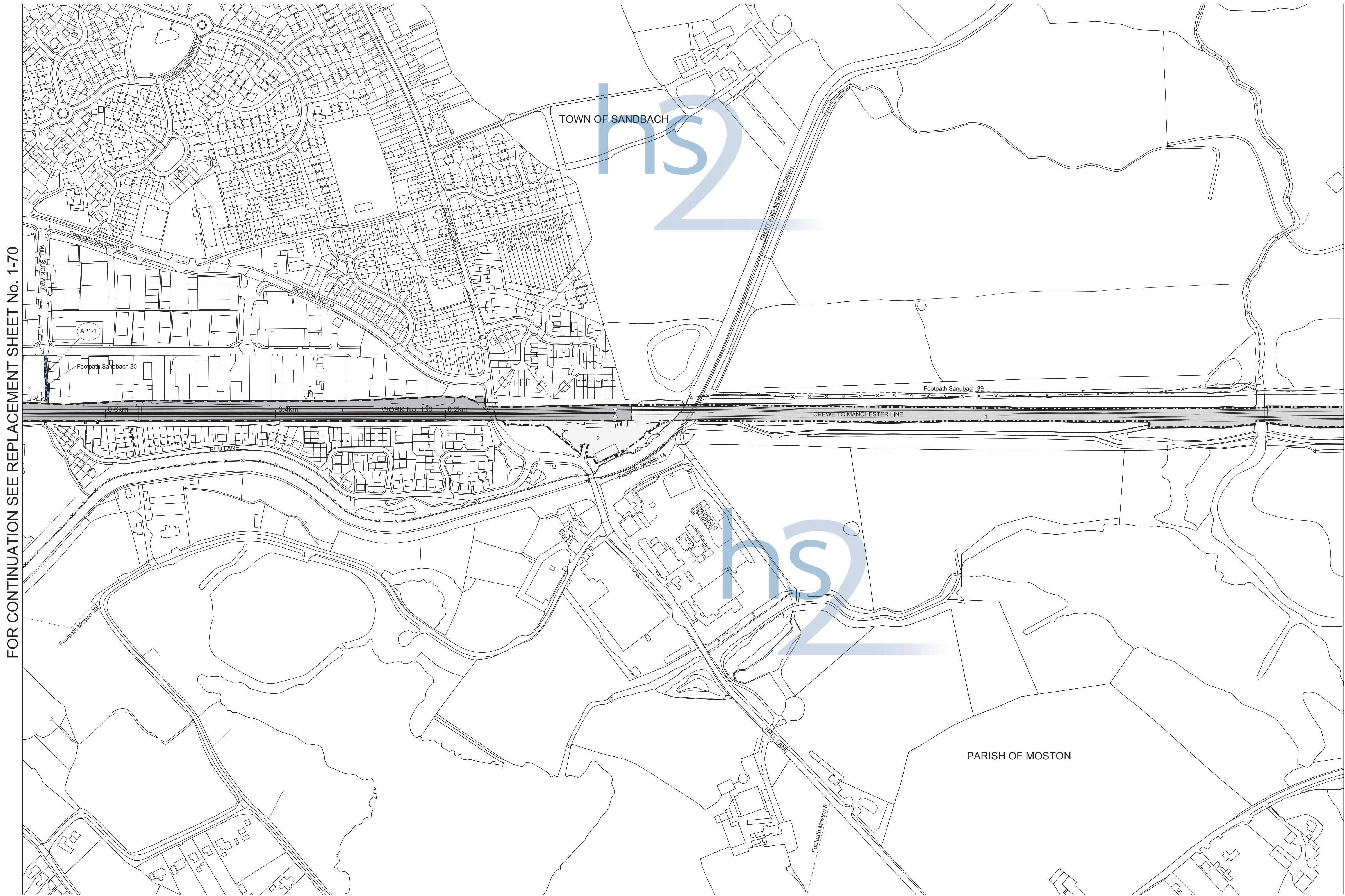
The area enclosed by any limit of deviation or by any limit of land to be acquired or used is the area extending to the outer edge of the line marking those limits

This map is based upon Ordnance Survey material with the permission of Ordnance Survey on behalf of the controller of Her Majesty's stationery office crown copyright. Unauthorised reproduction infringes crown copyright and may lead to prosecution or civil proceedings (Ordnance Survey Licence number 100049190)

AMENDMENTS TO THIS SHEET
ARE AS FOLLOWS :-

Plot AP1-1 added in the Town of Sandbach
Plot 3 removed in the Town of Sandbach

COUNTY OF CHESHIRE
BOROUGH OF CHESHIRE EAST
PLAN



REPLACEMENT SHEET No. 1-70

IN PARLIAMENT - SESSION 2017-19

HIGH SPEED RAIL
(WEST MIDLANDS - CREWE)
ADDITIONAL PROVISION
(MARCH 2018)

Work No. 130 (Railway)
Work No. 131 (Footbridge)

For Section of Work No. 130 see Sheet No. 2-75
For Section of Work No. 131 see Sheet No. 2-75

The area enclosed by any limit of deviation or by any
limit of land to be acquired or used is the area extending
to the outer edge of the line marking those limits

This map is based upon Ordnance Survey material with the
permission of Ordnance Survey on behalf of the controller
of Her Majesty's stationery office crown copyright.
Unauthorised reproduction infringes crown
copyright and may lead to prosecution or civil proceedings
(Ordnance Survey Licence number 100049190)

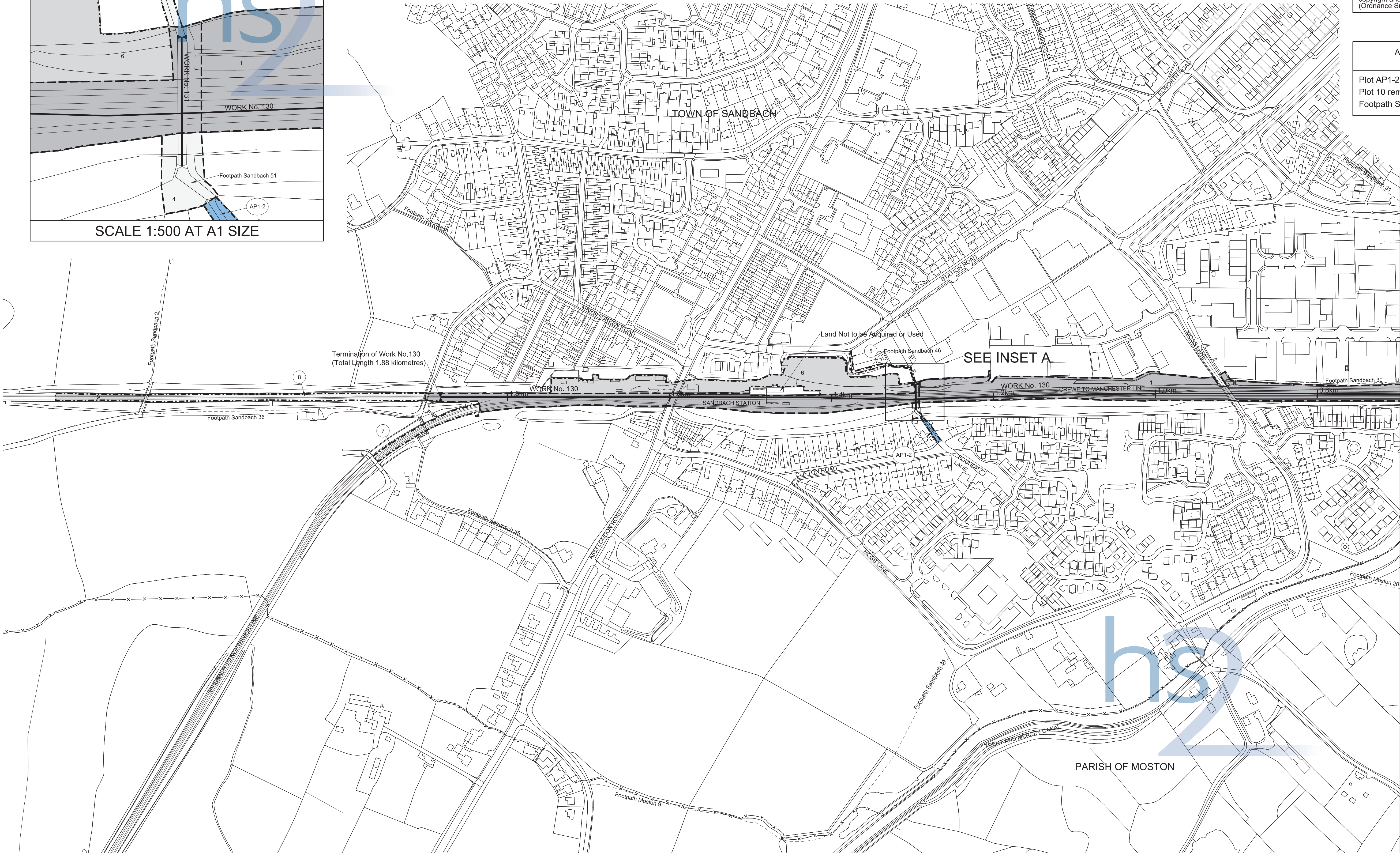
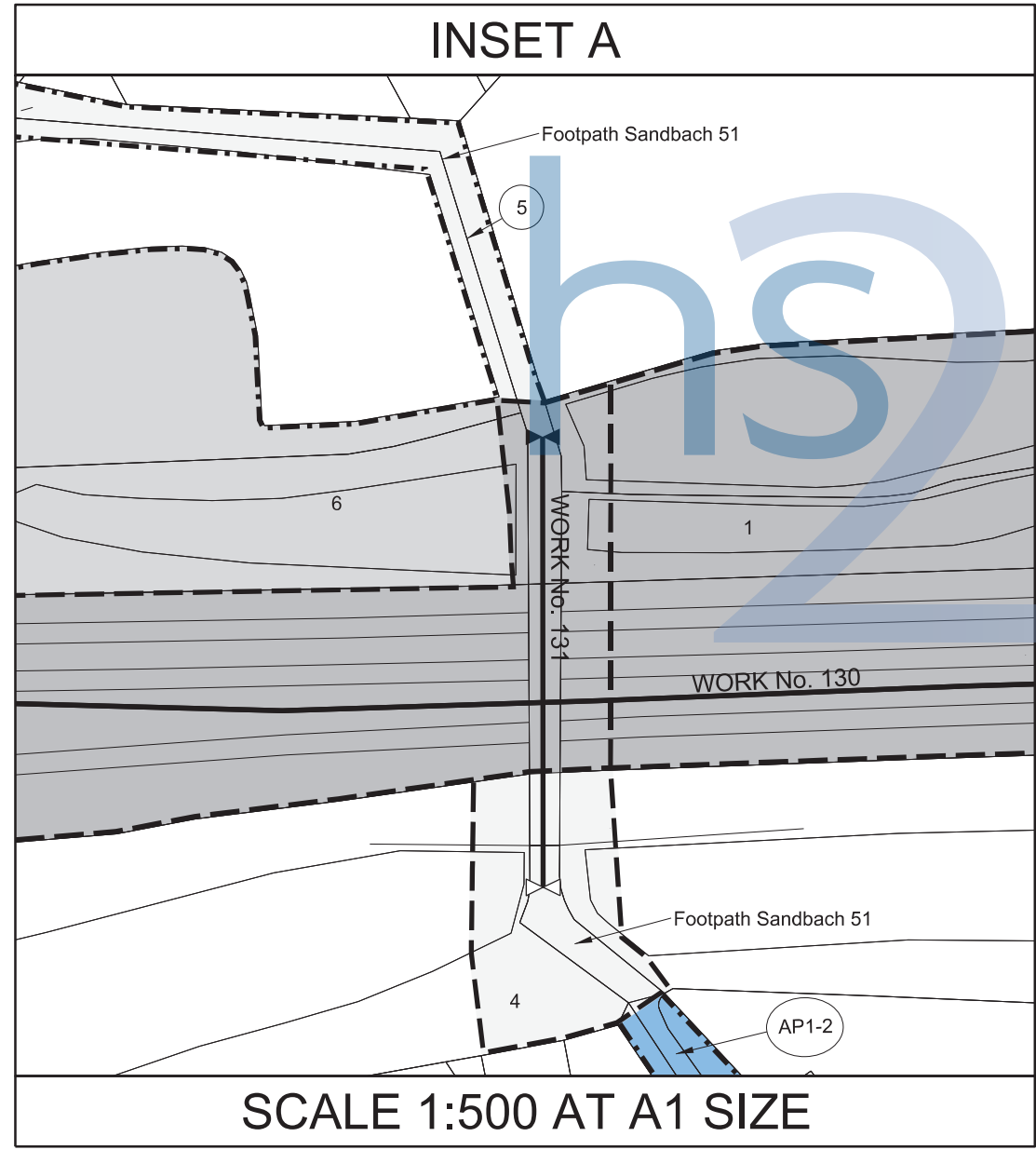
AMENDMENTS TO THIS SHEET
ARE AS FOLLOWS :-

Plot AP1-2 added in the Town of Sandbach
Plot 10 removed in the Town of Sandbach
Footpath Sandbach 51 label added

COUNTY OF CHESHIRE

BOROUGH OF CHESHIRE EAST

PLAN

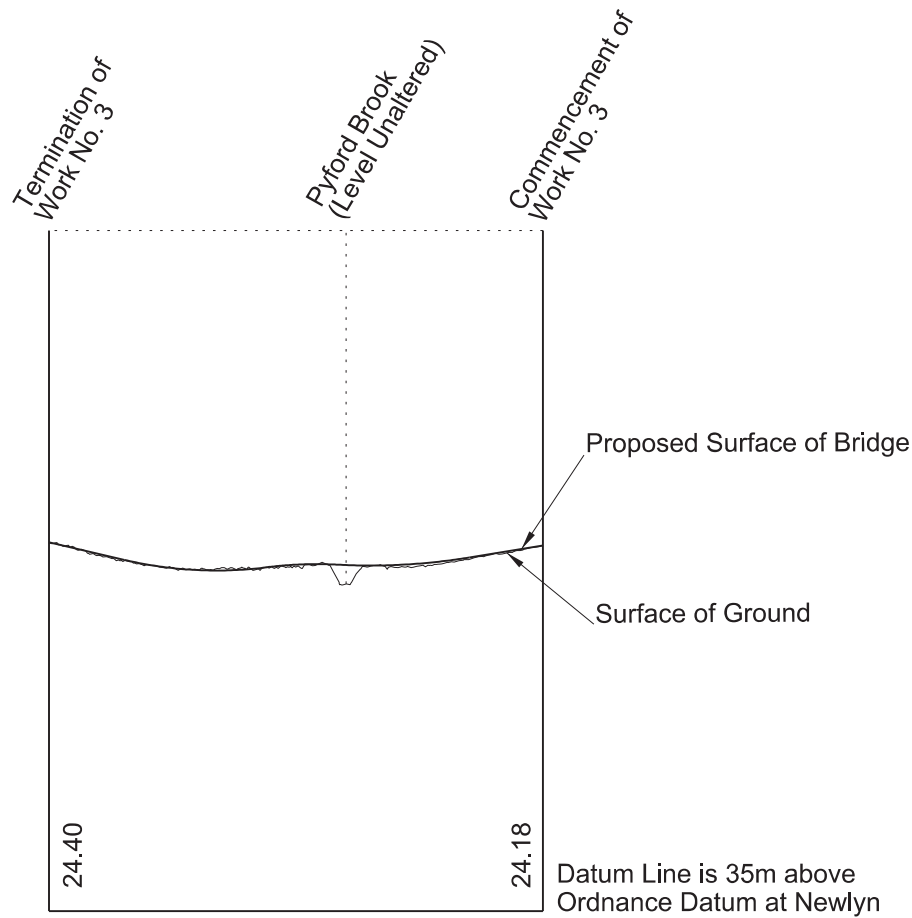


FOR CONTINUATION SEE REPLACEMENT SHEET No. 1-69

SECTIONS

WORK No. 3

FOR PLAN OF WORK SEE REPLACEMENT SHEET No. 1-02



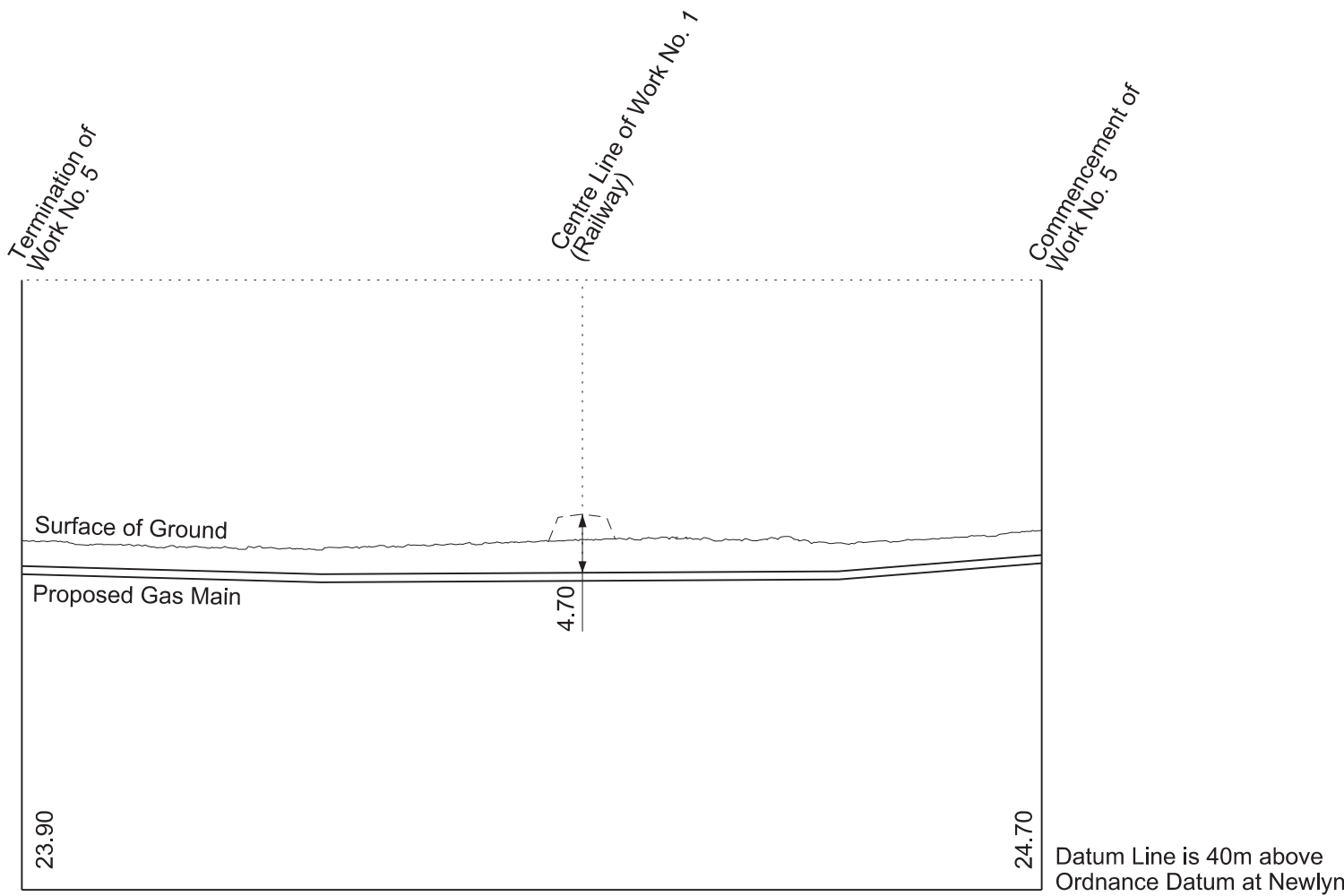
WORK No. 4

FOR PLAN OF WORK SEE REPLACEMENT SHEET No. 1-02



WORK No. 5

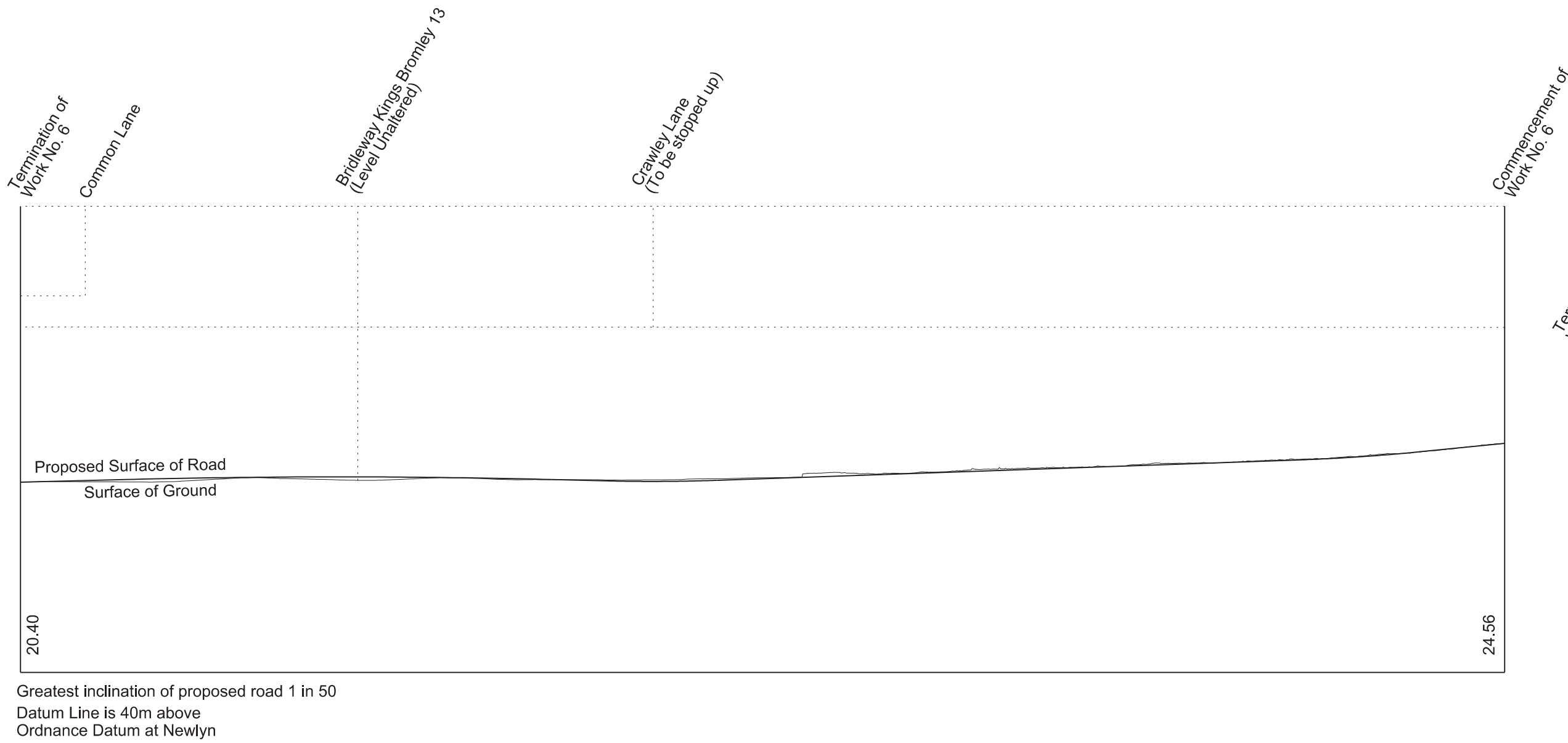
FOR PLAN OF WORK SEE REPLACEMENT SHEET No. 1-02



REPLACEMENT SHEET No. 2-05
IN PARLIAMENT - SESSION 2017-19
HIGH SPEED RAIL (WEST MIDLANDS - CREWE)
ADDITIONAL PROVISION (MARCH 2018)
Work No. 3 (Temporary Bridge) Work No. 4 (Fuel Pipeline) Work No. 5 (Gas Main) Work No. 6 (Access Road) Work No. 6A (Road)
AMENDMENTS TO THIS SHEET ARE AS FOLLOWS:-
Work No. 4 realigned

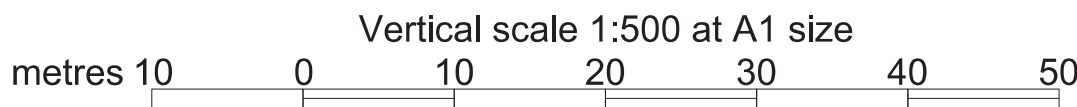
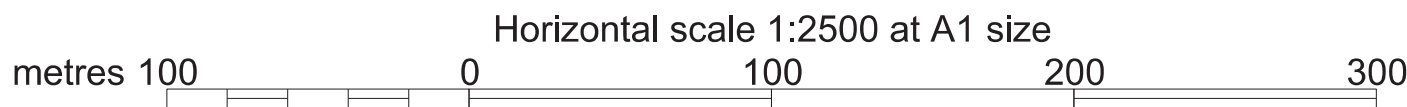
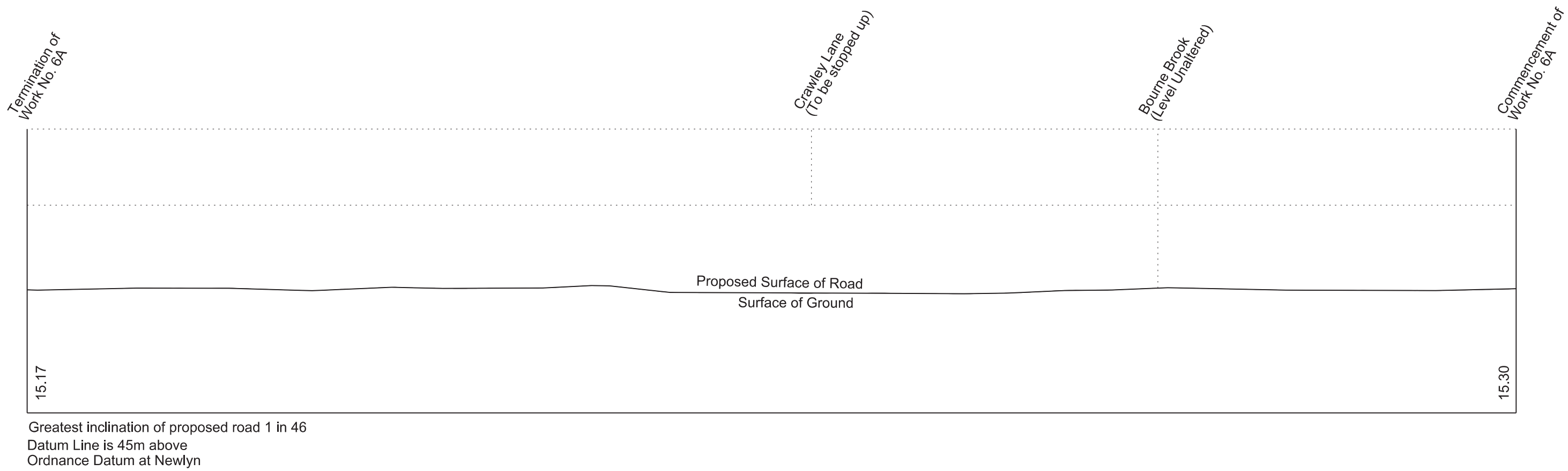
WORK No. 6

FOR PLAN OF WORK SEE REPLACEMENT SHEET No. 1-02 AND SHEETS Nos. 1-03 and 1-08



WORK No. 6A

FOR PLAN OF WORK SEE SHEET No. 1-08



SECTIONS

REPLACEMENT SHEET No. 2-08


IN PARLIAMENT - SESSION 2017-19

HIGH SPEED RAIL
(WESR MIDLANDS - CREWE)
ADDITIONAL PROVISION
(MARCH 2018)

Works Nos. 15, 15A and 15D (Roads)

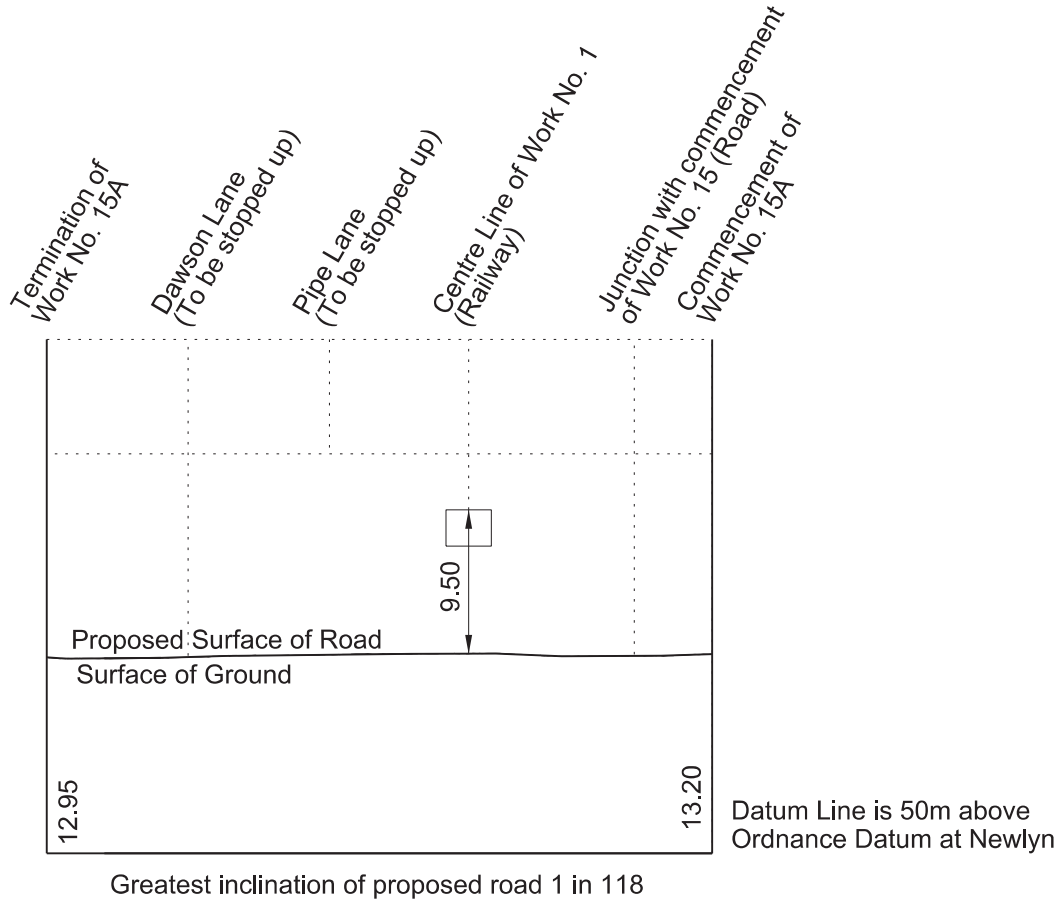
AMENDMENTS TO THIS SHEET
ARE AS FOLLOWS:-

Work No. 15A amended
Work No. 15B removed
Work No. 15D added



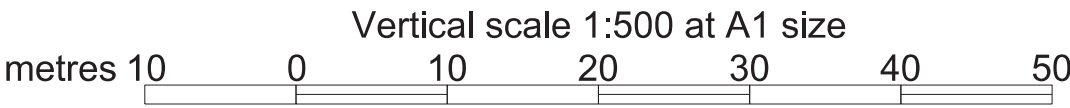
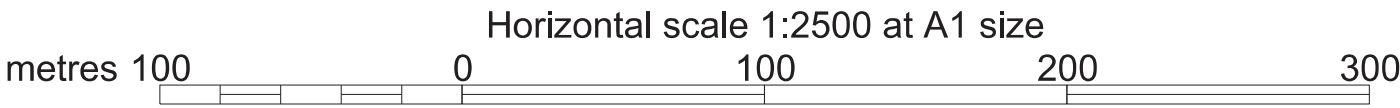
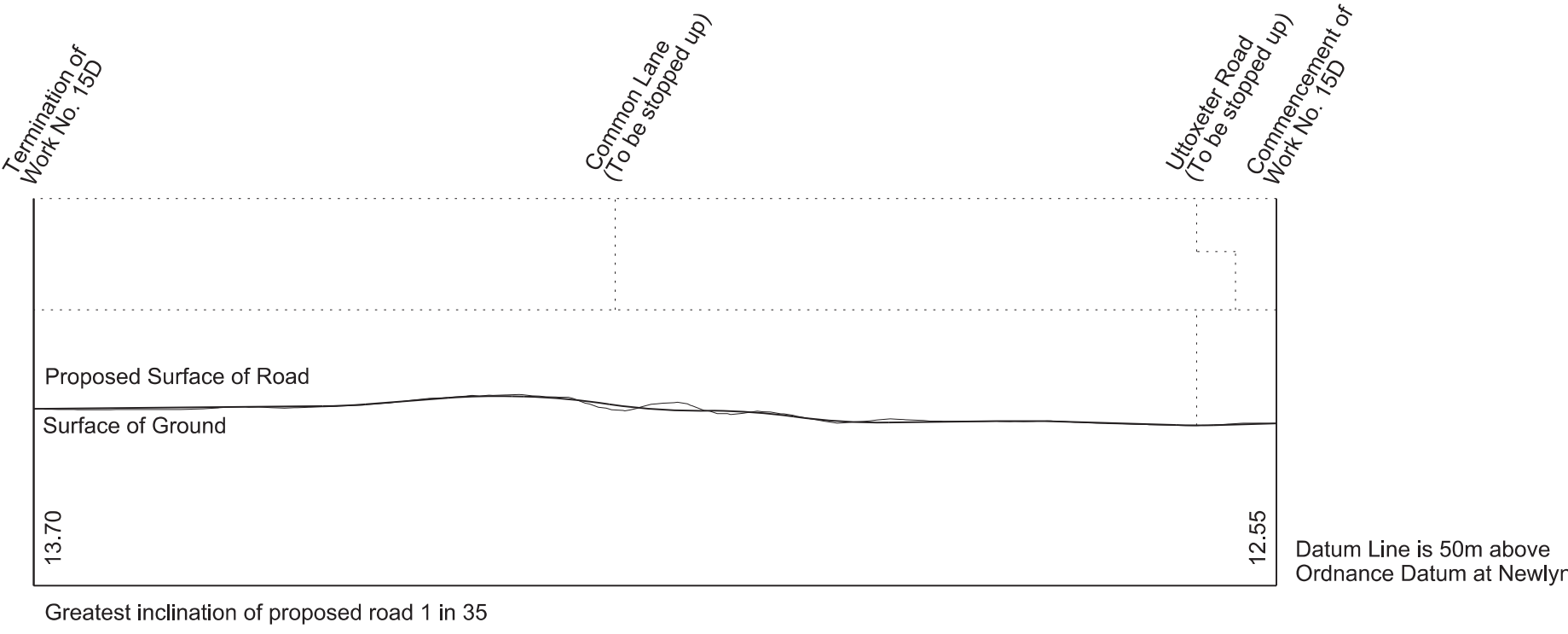
WORK No. 15A

FOR PLAN OF WORK SEE REPLACEMENT SHEET No. 1-11



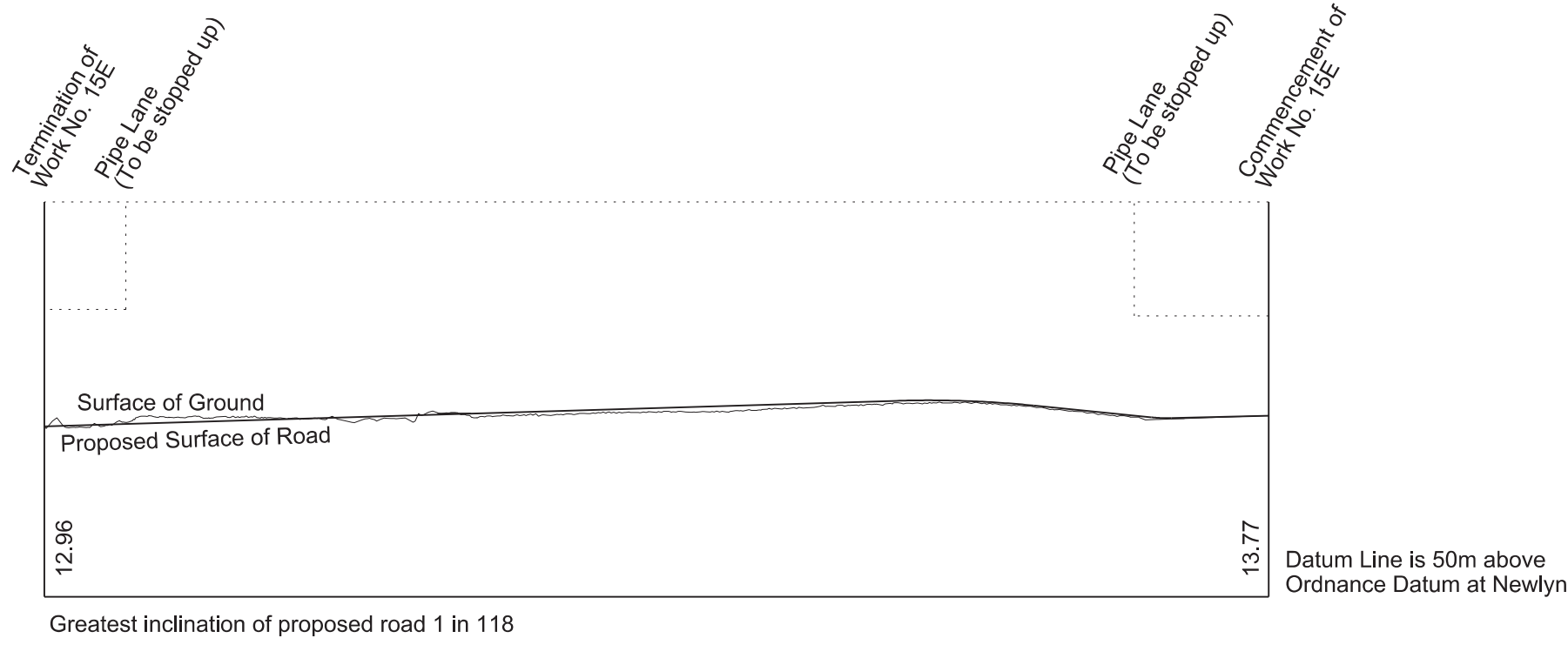
WORK No. 15D

FOR PLAN OF WORK SEE REPLACEMENT SHEETS Nos. 1-11 and 1-12



SECTIONS

WORK No. 15E
FOR PLAN OF WORK SEE REPLACEMENT SHEET No. 1-11



REPLACEMENT SHEET No. 2-09

IN PARLIAMENT - SESSION 2017-19

HIGH SPEED RAIL
(WEST MIDLANDS - CREWE)

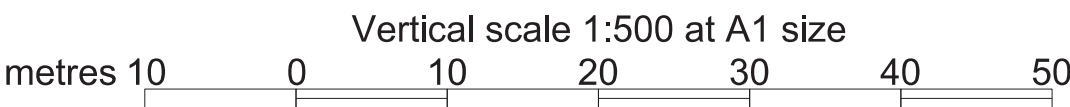
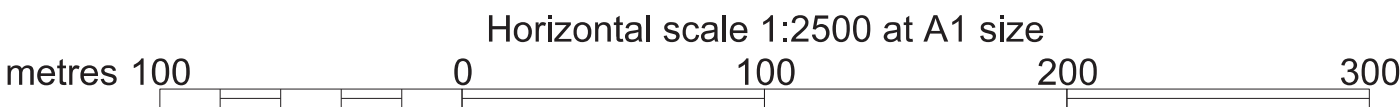
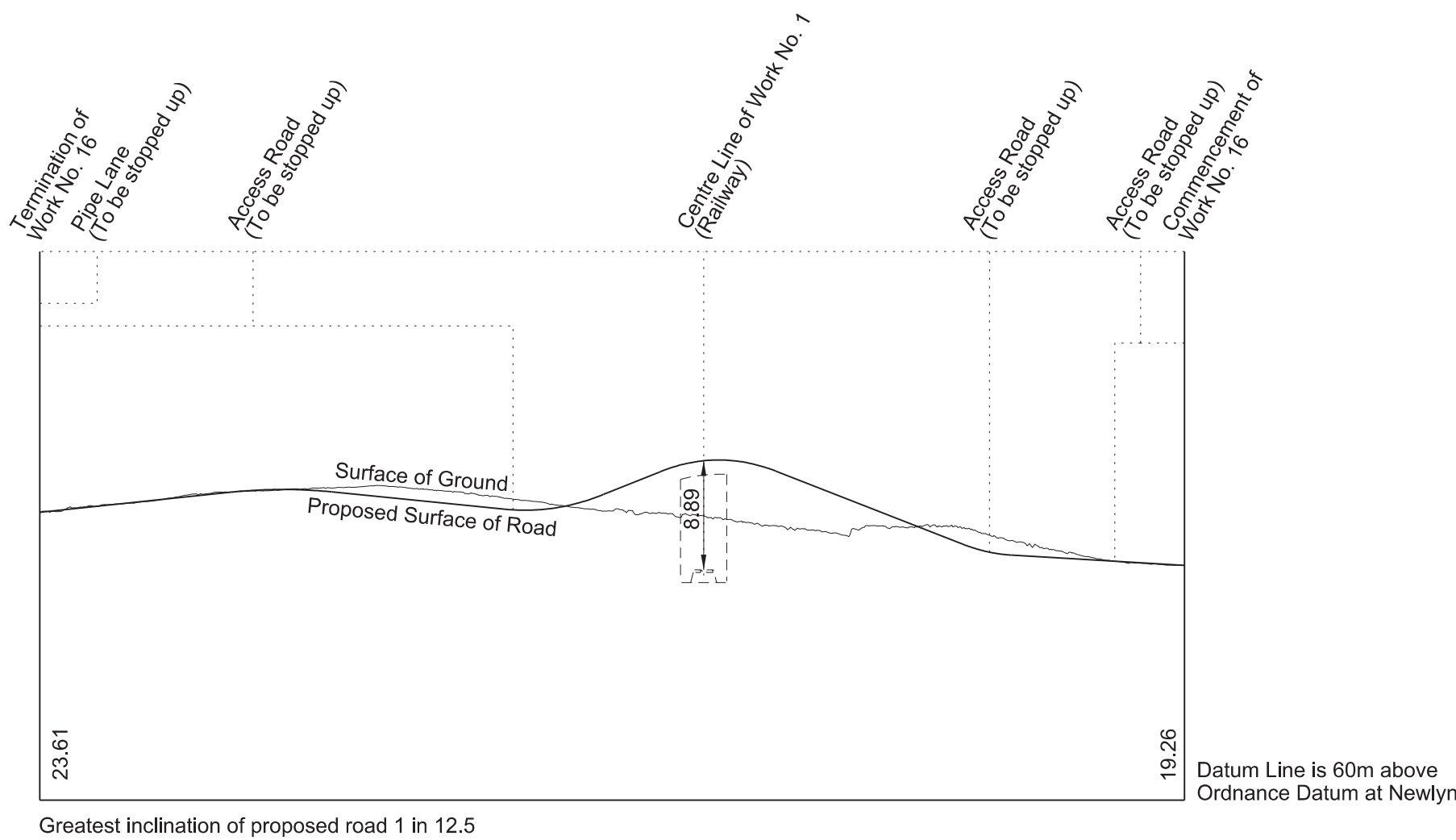
ADDITIONAL PROVISION
(MARCH 2018)

Work No. 15E (Road)
Work No.16 (Access Road)

AMENDMENTS TO THIS SHEET
ARE AS FOLLOWS:-

Work No. 15C removed
Work No. 15E added

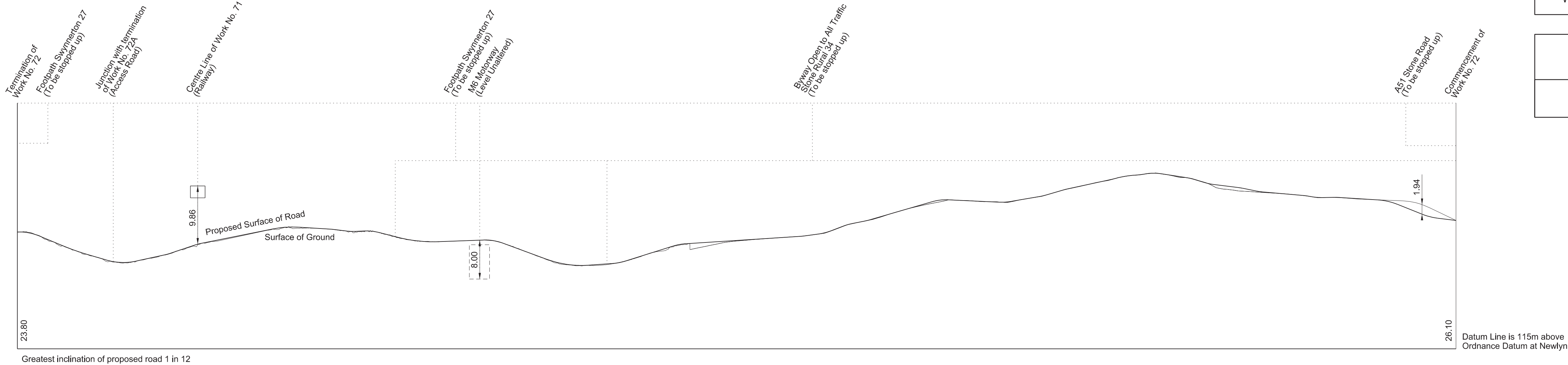
WORK No. 16
FOR PLAN OF WORK SEE REPLACEMENT SHEET No. 1-13



SECTIONS

WORK No. 72

FOR PLAN OF WORK SEE REPLACEMENT SHEETS Nos. 1-41 and 1-42



REPLACEMENT SHEET No. 2-44

IN PARLIAMENT - SESSION 2017-19

HIGH SPEED RAIL
(WEST MIDLANDS - CREWE)

ADDITIONAL PROVISION
(MARCH 2018)

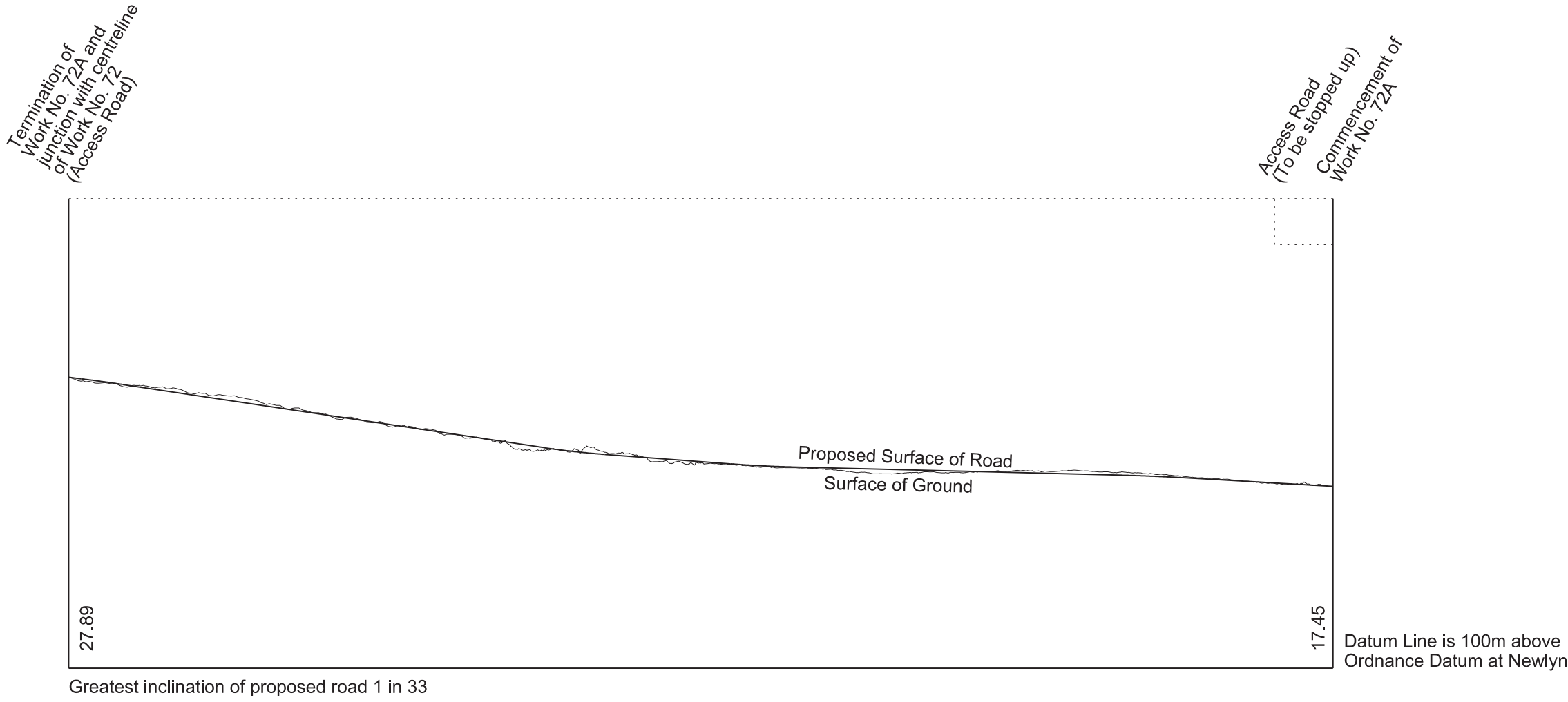
Works Nos 72, 72A and 73 (Access Roads)

AMENDMENTS TO THIS SHEET
ARE AS FOLLOWS:-

Work No. 72 amended

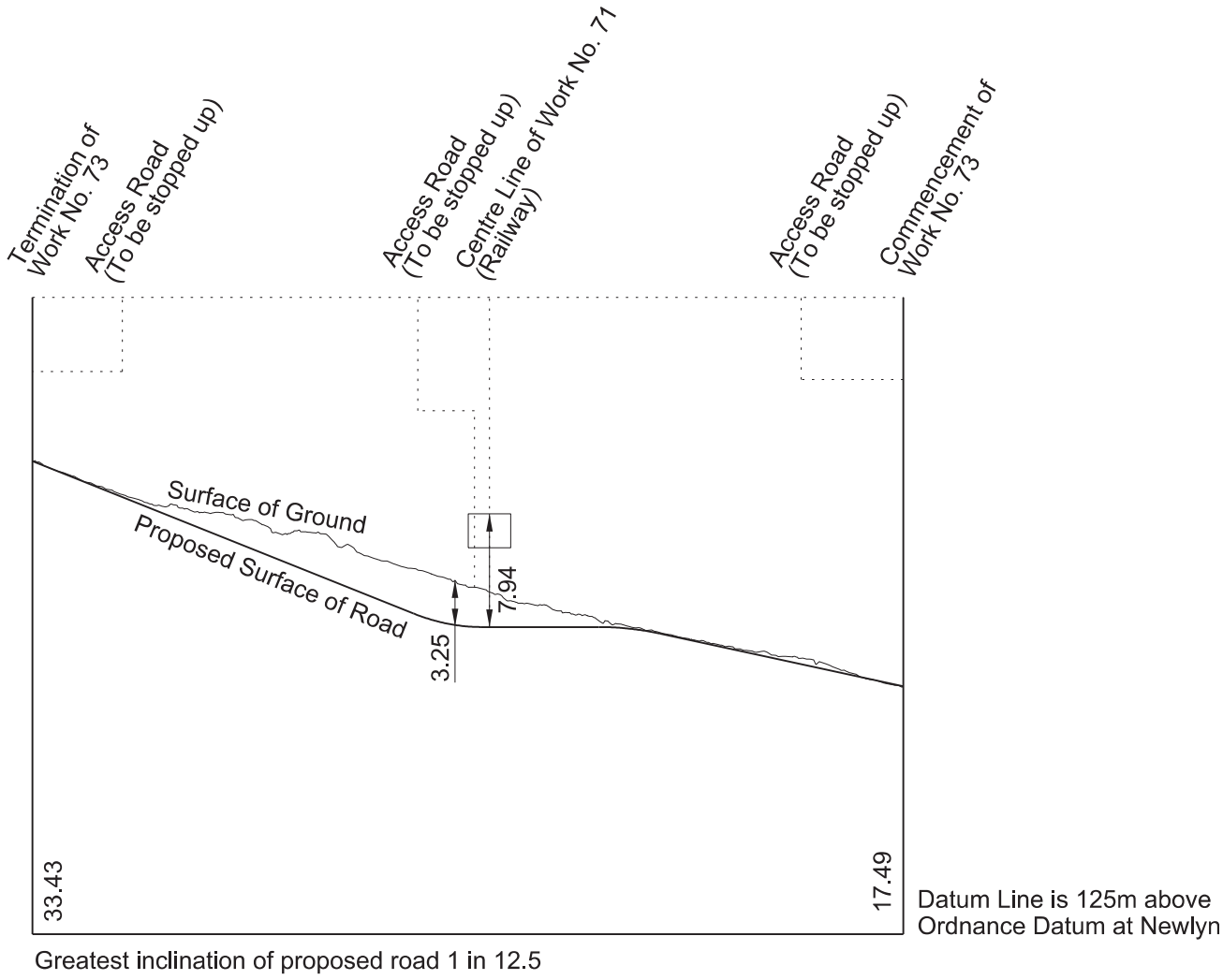
WORK No. 72A

FOR PLAN OF WORK SEE REPLACEMENT SHEET No. 1-41



WORK No. 73

FOR PLAN OF WORK SEE REPLACEMENT SHEETS Nos. 1-41 and 1-43



Horizontal scale 1:2500 at A1 size

metres 100 0 100 200 300

Vertical scale 1:500 at A1 size

metres 10 0 10 20 30 40 50

Drawing No. C861-ARP-HY-DSE-000-120044 RevAP01

SECTIONS

REPLACEMENT SHEET No. 2-50

IN PARLIAMENT - SESSION 2017-19

HIGH SPEED RAIL
(WEST MIDLANDS - CREWE)

ADDITIONAL PROVISION
(MARCH 2018)

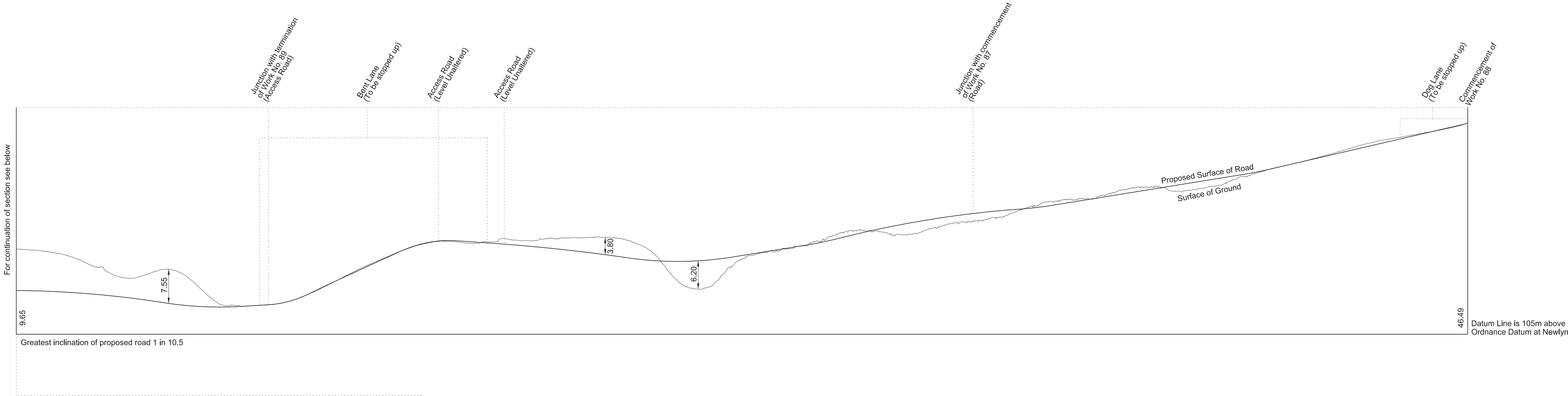
Works Nos. 87, 87A and 88 (Roads)
Work No. 88A (Watercourse)

AMENDMENTS TO THIS SHEET
ARE AS FOLLOWS:-

Work No. 87A added

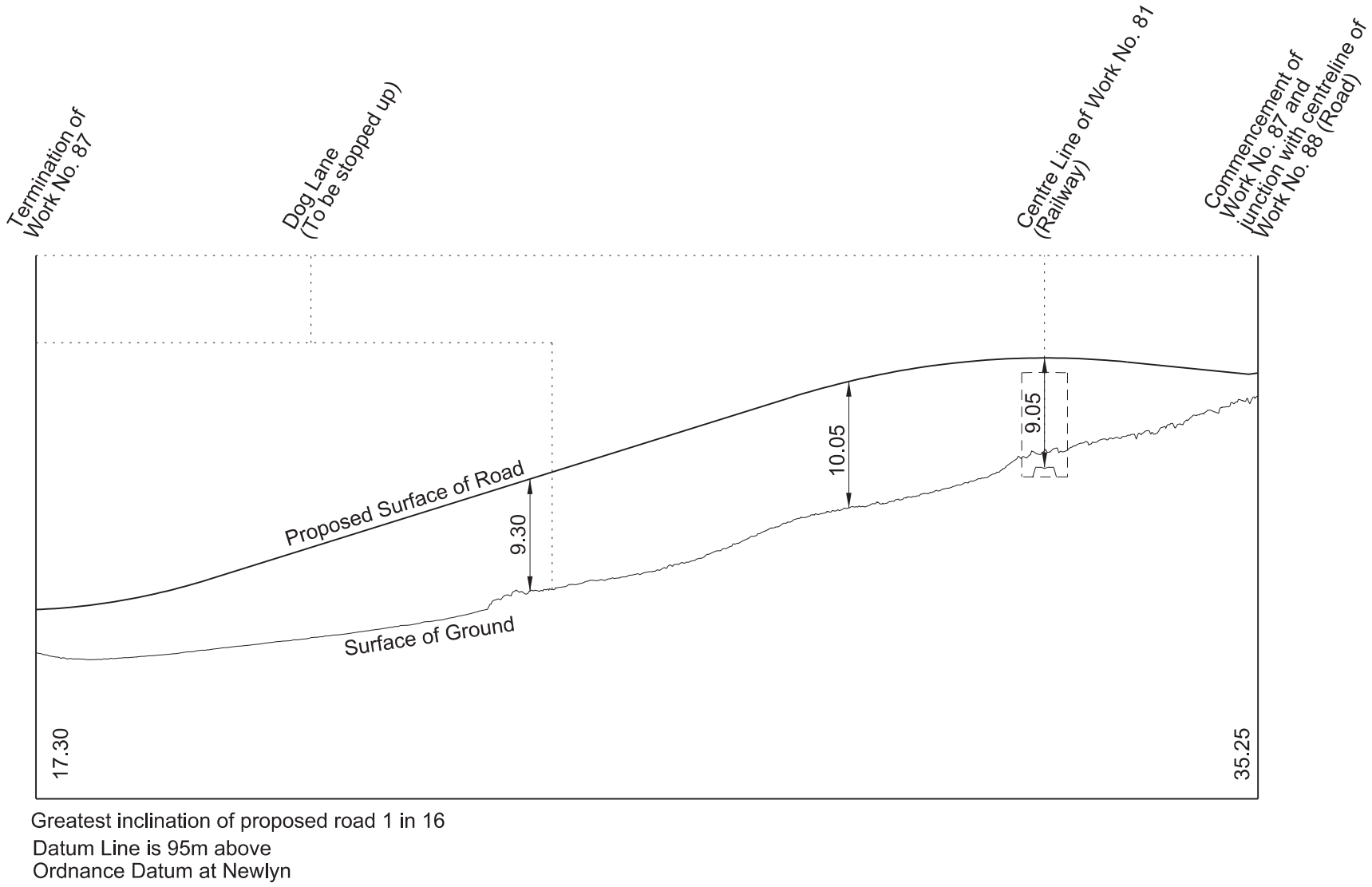
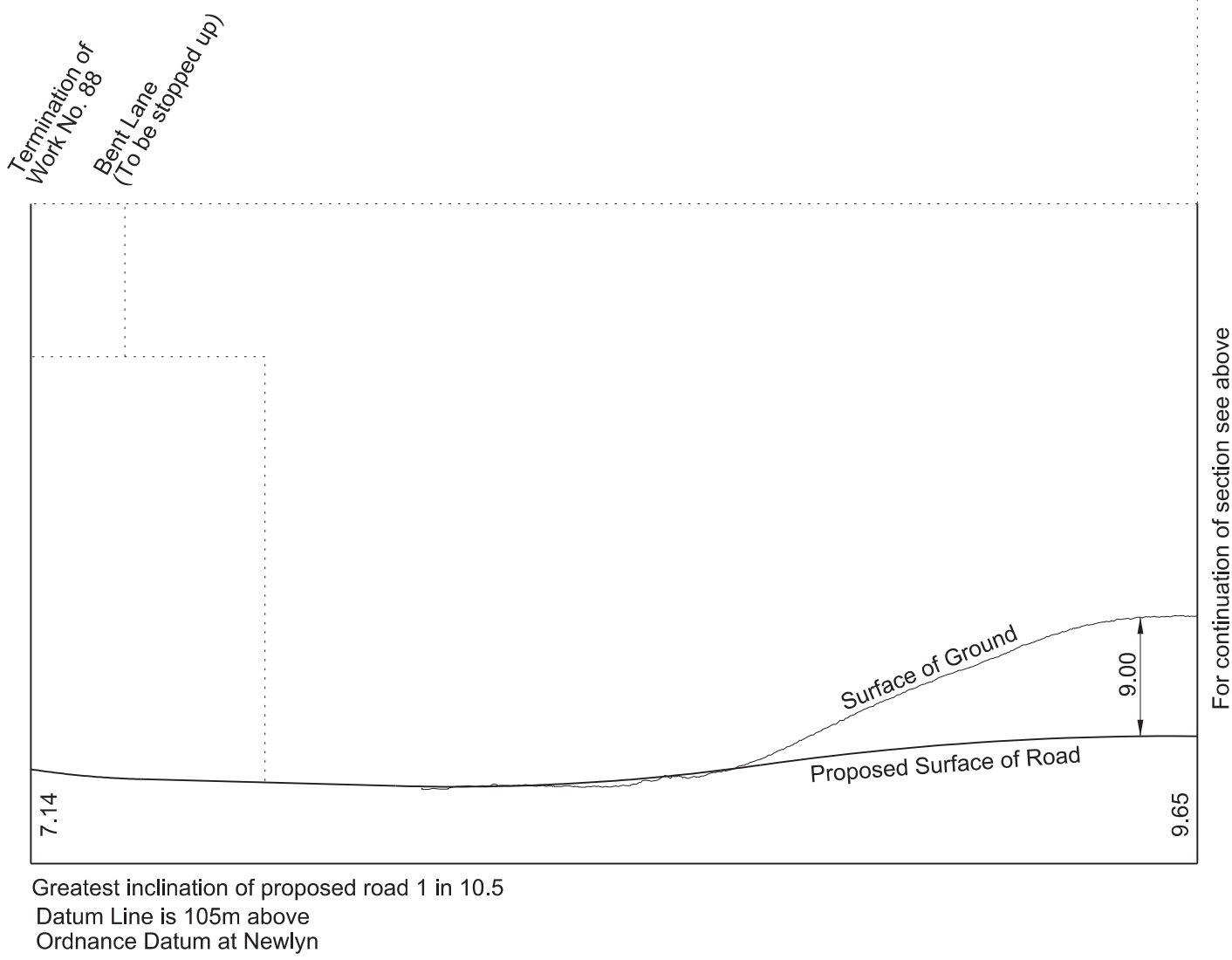
WORK No. 88

FOR PLAN OF WORK SEE REPLACEMENT SHEET No. 1-46 and SHEET No. 1-47



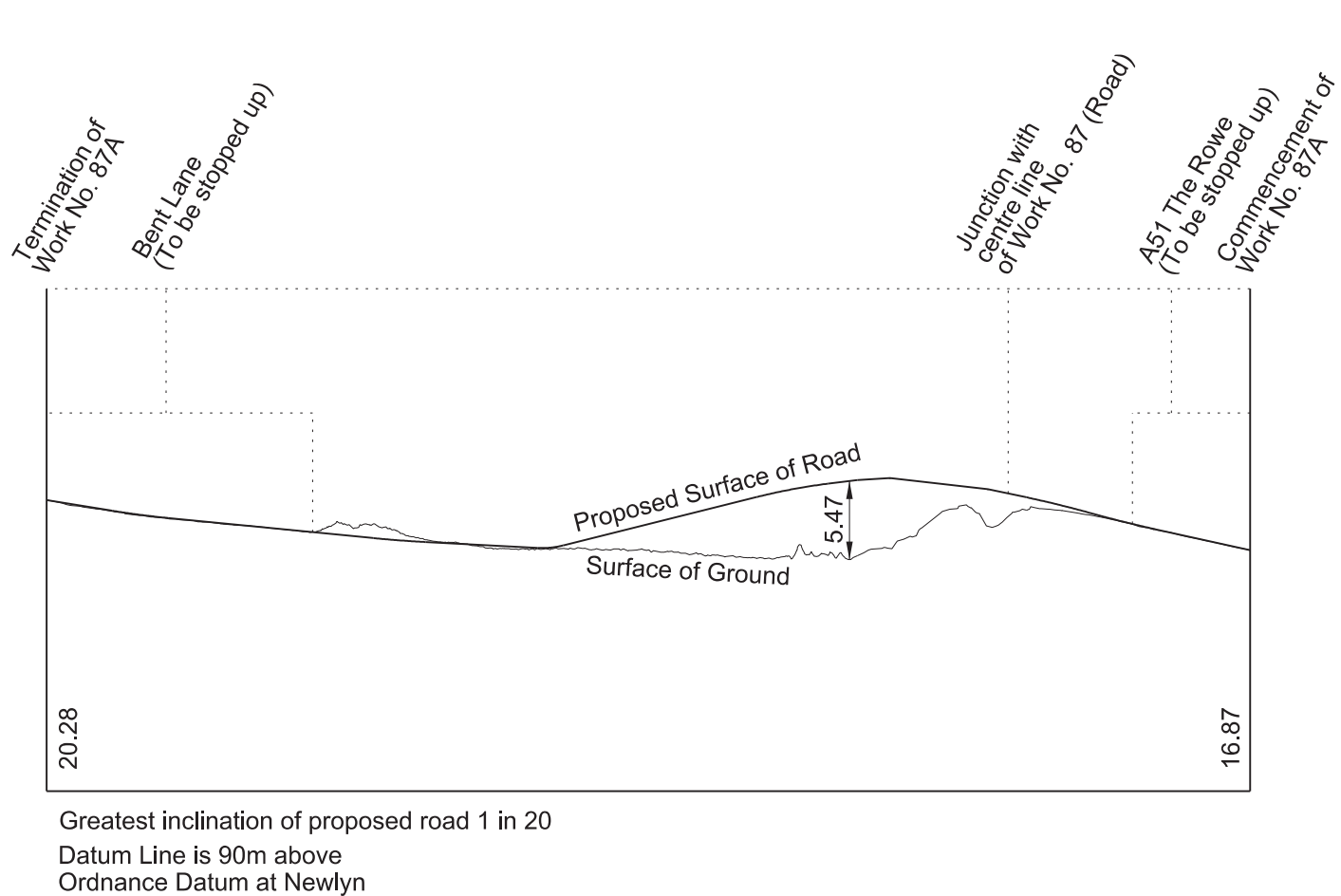
WORK No. 87

FOR PLAN OF WORK SEE REPLACEMENT SHEET No. 1-46



WORK No. 87A

FOR PLAN OF WORK SEE REPLACEMENT SHEET No. 1-46



WORK No. 88A

FOR PLAN OF WORK SEE SHEET No. 1-47

