

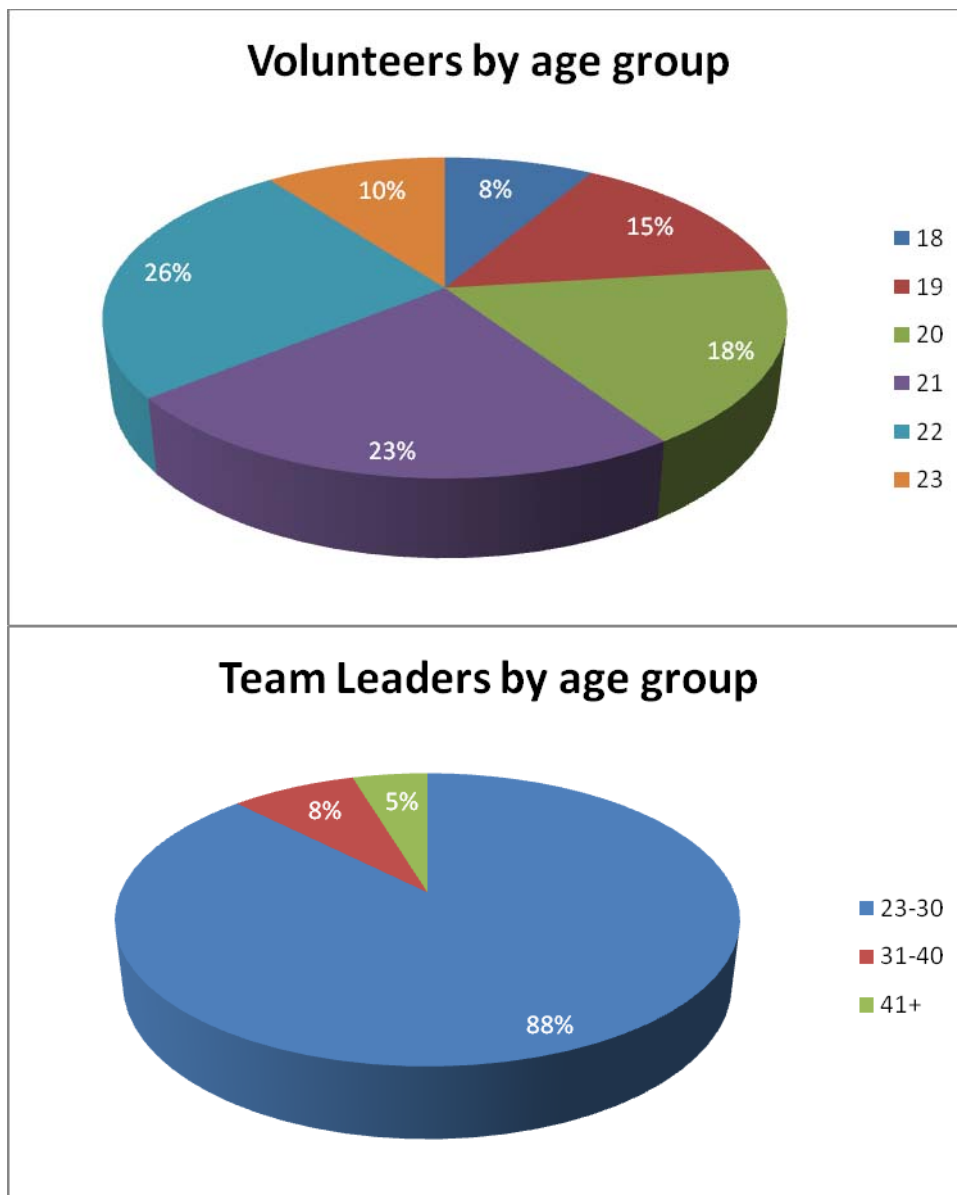
# International Citizen Service (ICS) - Local Authority, Region and Age Data Summary

*Volunteers who have been / are overseas on placement as at March 2012*

## Age

(note: age data is at time of going overseas, however age for eligibility is based on age when applying, hence 23 year olds included in general participant data)

- Average age of general participants: 21
- 59% of volunteers were 21-23 when they went overseas
- 87% of team leaders were between 23 and 30 when they went overseas



**Age - General Participants****Age - Team Leaders**

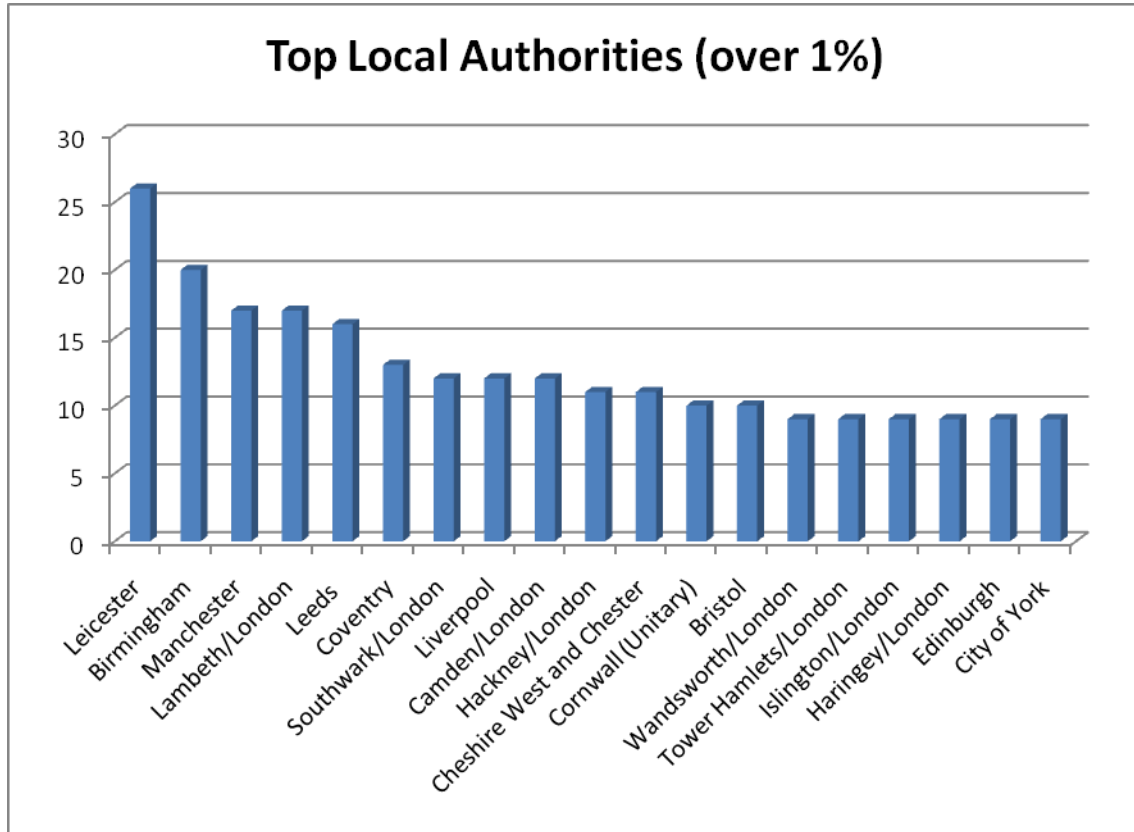
<b>Age</b>	<b>Number of volunteers</b>	<b>Percentage</b>	<b>Age</b>	<b>Number of volunteers</b>	<b>Percentage</b>
18	62	8.45%	23-30	113	87.60%
19	107	14.58%	31-40	10	7.75%
20	130	17.71%	41+	6	4.65%
21	172	23.43%		129	
22	188	25.61%			
23	75	10.22%			
	734				

### **Volunteers by Local Authority**

Number of local authorities represented: 275, 59% of all 468 local authorities in the UK

Number with over 1% representation: 19

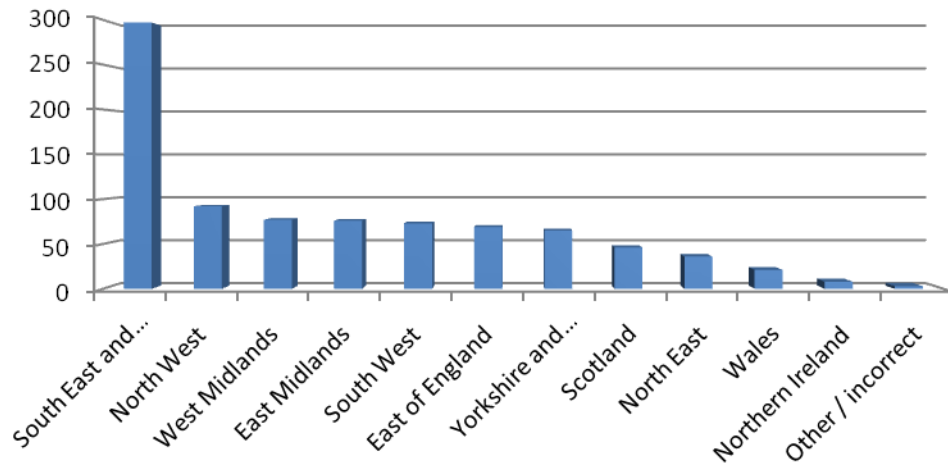
Top five: Leicester, Birmingham, Manchester, Lambeth/London, and Leeds



### **Volunteers by UK Region or Devolved Administration**

- Top region is South East and London by far (34% compared to next closest North West 11%)
- Northern Ireland is the only region or devolved administration with less than 1% representation
- Local authority analysis shows distribution across the UK is much greater than regional analysis suggests eg. only one London borough is in the top five boroughs

### Volunteers by region or devolved administration



### ***Volunteers by UK Region or Devolved Administration***

<b>Volunteer home region</b>	<b>Number of volunteers</b>	<b>Percentage</b>
South East and London	297	34.41%
North West	92	10.66%
West Midlands	77	8.92%
East Midlands	76	8.81%
South West	73	8.46%
East of England	69	8.00%
Yorkshire and Humber	65	7.53%
Scotland	46	5.33%
North East	36	4.17%
Wales	21	2.43%
Northern Ireland	8	0.93%
Other / incorrect	3	0.35%
Total	863	100.00%

### ***Full Local Authority Listings***

<b>Local Authority</b>	<b>Number vols</b>	<b>Percentage</b>
Leicester	26	3.01%
Birmingham	20	2.32%
Manchester	17	1.97%
Lambeth/London	17	1.97%
Leeds	16	1.85%
Coventry	13	1.51%
Southwark/London	12	1.39%
Liverpool	12	1.39%
Camden/London	12	1.39%
Hackney/London	11	1.27%
Cheshire West and Chester	11	1.27%
Cornwall (Unitary)	10	1.16%
Bristol	10	1.16%
Wandsworth/London	9	1.04%
Tower Hamlets/London	9	1.04%
Islington/London	9	1.04%
Haringey/London	9	1.04%
Edinburgh	9	1.04%
City of York	9	1.04%
Wiltshire (Unitary)	8	0.93%
Sheffield	8	0.93%

Nottingham	8	0.93%
Greenwich/London	8	0.93%
Durham	8	0.93%
Waltham Forest/London	7	0.81%
Sefton	7	0.81%
Redbridge/London	7	0.81%
Plymouth	7	0.81%
Newham/London	7	0.81%
Newham	7	0.81%
Enfield/London	7	0.81%
Cardiff	7	0.81%
Calderdale	7	0.81%
Milton Keynes	6	0.70%
Knowsley	6	0.70%
Croydon/London	6	0.70%
Brighton and Hove	6	0.70%
Brent/London	6	0.70%
Barnet/London	6	0.70%
Wolverhampton	5	0.58%
Stockton on Tees	5	0.58%
Stockport	5	0.58%
Luton	5	0.58%
Lewisham/London	5	0.58%
Kingston Upon Hull	5	0.58%
Incorrect post code	5	0.58%
Harrow/London	5	0.58%
Glasgow	5	0.58%
East Hertfordshire/Hertfordshire	5	0.58%
Ealing/London	5	0.58%
Blackpool	5	0.58%
Belfast	5	0.58%
West Berkshire/Dorset	4	0.46%
Wakefield	4	0.46%
Southend on Sea	4	0.46%
South Hams/Devon	4	0.46%
Shropshire (Unitary)	4	0.46%
Richmond upon Thames/London	4	0.46%
Redcar and Cleveland	4	0.46%
Powys	4	0.46%
Oxford/Oxfordshire	4	0.46%
North West Leicestershire/Leicestershire	4	0.46%
Hillingdon/London	4	0.46%
Gibraltar	4	0.46%
Fife	4	0.46%

East Devon/Devon	4	0.46%
Derby	4	0.46%
Colchester /Essex	4	0.46%
Central Bedfordshire (unitary)	4	0.46%
Canterbury/Kent	4	0.46%
Bournemouth	4	0.46%
Bolton	4	0.46%
Bedford	4	0.46%
Wycombe/Buckinghamshire	3	0.35%
Wirral	3	0.35%
Westminster/London	3	0.35%
West Lancashire/Lancashire	3	0.35%
Wealdon/East Sussex	3	0.35%
Trafford	3	0.35%
Sunderland	3	0.35%
South Tyneside	3	0.35%
Sandwell	3	0.35%
Rushcliffe/Nottinghamshire	3	0.35%
Reigate and Banstead/Surrey	3	0.35%
Preston/Lancashire	3	0.35%
Portsmouth	3	0.35%
Poole	3	0.35%
Peterborough	3	0.35%
Pendle/Lancashire	3	0.35%
Oadby & Wigston/Leicestershire	3	0.35%
Mole Valley/Surrey	3	0.35%
Mid Suffolk/Suffolk	3	0.35%
Maidstone/Kent	3	0.35%
Lincoln/Lincolnshire	3	0.35%
Ipswich/Suffolk	3	0.35%
Hinckley and Bosworth/Leicestershire	3	0.35%
Highland	3	0.35%
Havering	3	0.35%
Gwynedd	3	0.35%
Gateshead	3	0.35%
Epsom and Ewell/Surrey	3	0.35%
Eastleigh/Hampshire	3	0.35%
Dumfries and Galloway	3	0.35%
Cheshire East	3	0.35%
Charnwood/Leicestershire	3	0.35%
Broxbourne/Hertfordshire	3	0.35%
Bromley	3	0.35%
Braintree/Essex	3	0.35%
Bradford	3	0.35%

Wychavon/Worcestershire	2	0.23%
Windsor and Maidenhead/London	2	0.23%
West Lindsey/Lincolnshire	2	0.23%
Wellingborough/Northamptonshire	2	0.23%
Watford/Herfordshire	2	0.23%
Warwick/Warwickshire	2	0.23%
Vale of White Horse/Oxfordshire	2	0.23%
Uttlesford/Essex	2	0.23%
Three Rivers/Hertfordshire	2	0.23%
Tendring/Essex	2	0.23%
Tandridge/Surrey	2	0.23%
Swindon	2	0.23%
Swansea	2	0.23%
Stroud/Gloucestershire	2	0.23%
St Edmundsbury/ Suffolk	2	0.23%
South Somerset/Somerset	2	0.23%
South Holland/ Lincolnshire	2	0.23%
Ryedale/North Yorkshire	2	0.23%
Rugby/Warwickshire	2	0.23%
Norwich/Norfolk	2	0.23%
Northumberland (Unitary)	2	0.23%
North Tyneside	2	0.23%
North Kesteven/Lincolnshire	2	0.23%
North Hertfordshire/Hertfordshire	2	0.23%
Newcastle Upon Tyne	2	0.23%
Moray	2	0.23%
Middlesborough	2	0.23%
Mid Sussex/West Sussex	2	0.23%
Mid Devon/Devon	2	0.23%
Medway	2	0.23%
Kingston upon Thames/London	2	0.23%
Kensington and Chelsea/London	2	0.23%
Hounslow/London	2	0.23%
Hertsmere/Herfordshire	2	0.23%
Hartlepool	2	0.23%
Hart/Hampshire	2	0.23%
Harrogate/North Yorkshire	2	0.23%
Hammersmith and Fulham/London	2	0.23%
Guilford/Surrey	2	0.23%
Fareham/Hampshire	2	0.23%
Elmbridge/Surrey	2	0.23%
East Riding of Yorkshire	2	0.23%
East Dunbartonshire	2	0.23%
Dundee	2	0.23%



Dudley	2	0.23%
Derbyshire Dales/Derbyshire	2	0.23%
Crawley/West Sussex	2	0.23%
Chorley/Lancashire	2	0.23%
Cherwell/Oxfordshire	2	0.23%
Cambridge/Cambridgeshire	2	0.23%
Caerphilly	2	0.23%
Breckland/Norfolk	2	0.23%
Blackburn with Darwen	2	0.23%
Blaby/Leicestershire	2	0.23%
Bath and North East Somerset	2	0.23%
Basingstoke and Dean/Hampshire	2	0.23%
Basildon/Essex	2	0.23%
Barking and Dagenham	2	0.23%
Angus	2	0.23%
Aberdeenshire	2	0.23%
Worthing/West Sussex	1	0.12%
Wokingham	1	0.12%
Winchester/Hampshire	1	0.12%
Wigan	1	0.12%
Weymouth and Portland/Dorset	1	0.12%
West Dorset/Dorset	1	0.12%
Welwyn Hatfield/Hertfordshire	1	0.12%
Waverly/Surrey	1	0.12%
Warrington	1	0.12%
Vale of Glamorgan	1	0.12%
Tonbridge and Malling/Kent	1	0.12%
Thurrock	1	0.12%
Thanet/Kent	1	0.12%
Tewkesbury/Gloucestershire	1	0.12%
Teignbridge/Devon	1	0.12%
Taunton Dean/Somerset	1	0.12%
Sutton/London	1	0.12%
Surrey Heath/Surrey	1	0.12%
Suffolk Coastal/Suffolk	1	0.12%
Stratford Upon Avon/Warwickshire	1	0.12%
Stoke on Trent	1	0.12%
Stevenage/Hertfordshire	1	0.12%
Staffordshire Moorlands/Staffordshire	1	0.12%
Stafford/Staffordshire	1	0.12%
St Albans/Hertfordshire	1	0.12%
Southampton	1	0.12%
South Staffordshire/Staffordshire	1	0.12%
South Ribble/Lancashire	1	0.12%

South Oxfordshire/Oxfordshire	1	0.12%
South Northamptonshire/Northamptonshire	1	0.12%
South Lanarkshire	1	0.12%
South Lakeland/Cumbria	1	0.12%
South Gloucestershire	1	0.12%
Solihull	1	0.12%
Shepway/Kent	1	0.12%
Sedgemoor/Somerset	1	0.12%
Scarborough/North Yorkshire	1	0.12%
Runnymede/Surrey	1	0.12%
Rother/East Sussex	1	0.12%
Ribble Valley/ Lancashire	1	0.12%
Renfrewshire	1	0.12%
Redditch/Worcestershire	1	0.12%
Reading	1	0.12%
Perth and Kinross	1	0.12%
Oldham	1	0.12%
Nuneaton and Bedworth/Warwickshire	1	0.12%
Northampton/Northamptonshire	1	0.12%
North Norfolk/Norfolk	1	0.12%
North Lanarkshire	1	0.12%
North East Derbyshire/Derbyshire	1	0.12%
North Devon/Devon	1	0.12%
Newcastle under Lyme/Staffordshire	1	0.12%
Newark and Sherwood/Nottinghamshire	1	0.12%
New Forest/Hampshire	1	0.12%
Monmouthshire	1	0.12%
Midlothian	1	0.12%
Merton/London	1	0.12%
Mendip/Somerset	1	0.12%
Mansfield/Nottinghamshire	1	0.12%
Malvern Hills/Worcestershire	1	0.12%
Maldon/Essex	1	0.12%
Linckley and Bosworth/Leicestershire	1	0.12%
Lancaster/Lancashire	1	0.12%
Kirklees	1	0.12%
King's Lynn and West Norfolk/Norfolk	1	0.12%
Jersey	1	0.12%
Inverclyde	1	0.12%
Hastings/East Sussex	1	0.12%
Halton	1	0.12%
Gravesham/ Kent	1	0.12%
Gosport/Hampshire	1	0.12%
Gloucester/Gloucestershire	1	0.12%

Gedling/Nottinghamshire	1	0.12%
Flintshire	1	0.12%
Fenland/Cambridgeshire	1	0.12%
Exeter/Devon	1	0.12%
Epping Forest/Essex	1	0.12%
Eden/Cumbria	1	0.12%
Eastbourne/East Sussex	1	0.12%
East Staffordshire/Staffordshire	1	0.12%
East Renfrewshire	1	0.12%
East Hampshire/Hampshire	1	0.12%
East Cambridgeshire/Cambridgeshire	1	0.12%
East Ayrshire	1	0.12%
Dover/Kent	1	0.12%
Doncaster	1	0.12%
Dartford/Kent	1	0.12%
Dacorum/Hertfordshire	1	0.12%
Corby/Northamptonshire	1	0.12%
Copeland/Cumbria	1	0.12%
Cheltenham/Gloucestershire	1	0.12%
Chelmsford/Essex	1	0.12%
Ceredigion	1	0.12%
Carmathenshire	1	0.12%
Bury	1	0.12%
Burnley/Lancashire	1	0.12%
Bromsgrove/Worcestershire	1	0.12%
Broadland/Norfolk	1	0.12%
Bridgend	1	0.12%
Bolsover/Derbyshire	1	0.12%
Bexley/London	1	0.12%
Barnsley Metropolitan	1	0.12%
Babergh/Suffolk	1	0.12%
Amber Valley/Colchester	1	0.12%
Allerdale/Cumbria	1	0.12%
Adur/West Sussex	1	0.12%
	863	