

# NOTICE OF ORDER

## Wildlife and Countryside Act 1981

Royal Borough of Windsor & Maidenhead

The Footpaths 14, 15, 16, 16a, 17, 17a, 18, 18a, 19, 19a, 20, 20a, 21, 22  
Wraysbury Modification Orders 2016

Notice is hereby given that the above referenced Order has been submitted to the Secretary of State for Environment, Food and Rural Affairs for determination. An Inspector will be appointed by the Secretary of State to determine the Order.

The **start date** for the above Order is 28 November 2017

Consideration of the Order will take the form of a public local inquiry.

The Inquiry will be held at **Wraysbury Baptist Church, High Street, Wraysbury, Staines, TW19 5DB** on **1 May 2018** at 10.00am.

The effect of the Order, if confirmed without modifications, will be to modify the definitive map and statement for the area by adding to them the following footpaths in Thamesfield, Wraysbury:

**Footpath 14 Wraysbury:** from Fairfield Approach (grid ref. 499817-174074, to the north of number 9 Fairfield Approach) to Footpath 15 Wraysbury (grid ref. 499398-174002)

**Footpath 15 Wraysbury:** from Friary Road (grid ref. 499327-173972, opposite number 38 Friary Road) to Footpath 8c Wraysbury (grid ref. 499753-174338, to the rear of property 49 Fairfield Approach)

**Footpath 16 Wraysbury:** from Ouseley Road (grid ref. 499681-173857, on Ouseley Road, opposite the entrance to Coppice Drive) to the junction of Footpaths 20 and 22 Wraysbury (grid ref. 499554-174302)

**Footpath 16a Wraysbury:** from Footpath 16 Wraysbury (grid ref. 499573-174141) to Footpath 19 Wraysbury (grid ref. 499539-174146)

**Footpath 17 Wraysbury:** from the junction of Footpaths 17a and 20 Wraysbury (grid ref. 499673-174317) to the junction of Footpaths 16 and 18 Wraysbury (grid ref. 499649-173957)

**Footpath 17a Wraysbury:** from Footpath 8c Wraysbury (grid ref. 499675-174352) to the junction of Footpaths 17 and 20 Wraysbury (grid ref. 499673-174317)

**Footpath 18 Wraysbury:** from Friary Road (grid ref. 499352-174116, opposite number 22 Friary Road) runs in a curving but generally south-easterly direction for a distance of 44 metres to (grid ref. 499377-174085) at the junction with Footpath 19. The path then runs in a curving but generally southerly direction for a distance of 105 metres (grid ref. 499376-173982) at the junction of Footpath 15 and then in a curving but generally easterly direction for 280 metres to (grid ref. 499649-173957) at the junction with Footpaths 16 and 17 Wraysbury.

**Footpath 18a Wraysbury:** from Footpath 15 Wraysbury (grid ref. 499371-173976) at the junction with Footpath 18 Wraysbury (grid ref. 499388-173976)

**Footpath 19 Wraysbury:** from Footpath 18 Wraysbury (grid ref. 499377-174085) to Footpath 16 Wraysbury (grid ref. 499555-174174)

**Footpath 19a Wraysbury:** from Footpath 18 Wraysbury (grid ref. 499359-174114 approximately 15 metres east of number 22 Friary Road) to Footpath 19 Wraysbury (grid ref. 499419-174128)

**Footpath 20 Wraysbury:** from Footpath 17 Wraysbury (grid ref. 499673-174317, approximately 15 metres west of the Fairfield Approach electricity substation) and runs in a curving but generally westerly direction to the junction with Footpath 16 Wraysbury (grid ref. 499554-174302)

**Footpath 20a Wraysbury:** from Footpath 22 Wraysbury (grid ref. 499541-174323) to Footpath 20 Wraysbury (grid ref. 499559-174322)

**Footpath 21 Wraysbury:** from Footpath 17 Wraysbury (grid ref. 499720-174137, approximately 12 metres west of the rear boundary of number 25 Fairfield Approach) and runs in a curving but westerly direction to Footpath 16 Wraysbury (grid ref. 499573-174141)

**Footpath 22 Wraysbury:** from Footpath 8c Wraysbury (grid ref. 499516-174342) to the junction of Footpaths 16 and 20 Wraysbury (grid ref. 499554-174302)

Any queries relating to this Order should be referred to Tara Davies at The Planning Inspectorate, Rights of Way Section, Room 3/G Hawk Wing, Temple Quay House, 2 The Square, Temple Quay, Bristol, BS1 6PN. Telephone: 0303 444 5779. Email: tara.davies@pins.gsi.gov.uk. Please quote reference number FPS/T0355/7/4 - 17 on all correspondence.

Any person wishing to view the statements of case and other documents relating to this Order may do so by appointment at the Town Hall, St Ives Road, Maidenhead SL6 1RF. Tel: 0118 974 6546.

### **Timetable for sending in statements of case and proofs of evidence**

#### **Within 8 weeks of the start date by 23 January 2018**

The Order Making Authority must ensure their statement of case is received by the Secretary of State. As soon as possible after the deadline, the Secretary of State will send a copy (excluding copies of any supporting documents - these will be available to view at the Authority's offices) to everyone who has made an objection or representation and the applicant and any other person who has written to us in respect of the Order.

#### **Within 14 weeks of the start date 6 March 2018**

Everyone who has made an objection or representation and anyone who wishes to give evidence at the Inquiry must ensure their statement of case<sup>1</sup> is received by the Secretary of State. As soon as possible after the deadline, the Secretary of State will send full copies to the Authority. Copies will also be sent to the applicant, every person who has made an objection or representation and any other person who has written to us in respect of the Order (excluding copies of any supporting documents - these will be available to view at the Authority's offices).

Within the same period the applicant (if applicable) must ensure their statement of case is received by the Secretary of State. As soon as possible after the deadline, the Secretary of State will send a full copy to the Authority. Copies will also be sent to everyone who has made an objection or representation and any other person who has written to us in respect of the Order (excluding copies of any supporting documents - these will be available to view at the Authority's offices).

#### **4 weeks before the date of the inquiry 3 April 2018**

The Authority, everyone who has made an objection or representation, the applicant (if applicable) and anyone who wishes to give evidence at the Inquiry must ensure their proof of evidence (together with any summary) is received by the Secretary of State. As soon as possible after the deadline, the Secretary of State will send copies of:

- i) the Authority's proof of evidence to everyone who has made an objection or representation, the applicant and anyone who has submitted a statement of case (excluding copies of any supporting documents – although none should be submitted with a proof of evidence);
- ii) the applicant's proof of evidence to the Authority, everyone who has made an objection or representation and anyone else who has submitted a statement of case (excluding copies of any supporting documents – although none should be submitted with a proof of evidence); and
- iii) all other proofs of evidence to the Authority, the applicant, everyone who has made an objection or representation and anyone else who has submitted a statement of case (excluding copies of any supporting documents – although none should be submitted with a proof of evidence).

All parties must keep to the timetable set out above and ensure that statements of case and proofs of evidence are received by the Secretary of State on time. Late documents will be returned.

---

<sup>1</sup> If you wish to make a legal submission, this should be submitted at the same time as your statement of case. Otherwise legal submissions will have to be submitted in writing on the day of the inquiry.

We cannot accept any libellous, racist or abusive comments. Any documents containing such comments will be returned.

Notice of order for inquiry

**MODIFICATION ORDER  
WILDLIFE AND COUNTRYSIDE ACT 1981  
ROYAL BOROUGH OF WINDSOR AND MAIDENHEAD  
DEFINITIVE MAP AND STATEMENT**

**THE FOOTPATH 14 WRAYSBURY MODIFICATION ORDER 2016**

This Order is made by the Royal Borough of Windsor and Maidenhead under Section 53(2)(b) of the Wildlife and Countryside Act 1981 ("the Act") because it appears that the Royal Borough of Windsor and Maidenhead Definitive Map and Statement require modification in consequence of events specified in Section 53(3)(b) of the Act, namely the expiration of any period such that the enjoyment by the public of the way during that period raises the presumption that the way has been dedicated as a public path, and in Section 53(3)(c)(i) of the Act, namely the discovery of evidence which (when considered with all other relevant evidence available to them) shows that a right of way which is not shown in the Map and Statement subsists or is reasonably alleged to subsist.

The Authority has consulted with every local authority whose area includes the land to which the Order relates.

The Royal Borough of Windsor and Maidenhead hereby orders that:

1. For the purposes of this Order the relevant date is 1<sup>st</sup> July 2016.
2. The Royal Borough of Windsor and Maidenhead Definitive Map and Statement shall be modified as described in Part I and Part II of the Schedule and shown on the map attached to the Order.
3. This Order shall take effect on the date it is confirmed and may be cited as the Footpath 14 Wraysbury in the Royal Borough of Windsor and Maidenhead Order 2016.

The COMMON SEAL of the ROYAL BOROUGH OF WINDSOR AND MAIDENHEAD was hereunto affixed on the 15 day of *JULY* 2016 in the presence of:



HEAD OF GOVERNANCE,  
PARTNERSHIPS, PERFORMANCE  
& POLICY

## SCHEDULE

### PART I

#### MODIFICATION OF THE DEFINITIVE MAP

*(References to lettered points in the following description are references to letters on the attached map. All distances and directions are approximate.)*

#### DESCRIPTION OF PATH OR WAY TO BE ADDED

##### FOOTPATH 14 WRAYSBURY

The path commences at point A (grid ref. 499817-174074) on Fairfield Approach, to the north of number 9 Fairfield Approach, and runs in a west-south-westerly direction for a distance of 63 metres to point B (grid reference 499755-174054). The path then continues in a generally west-south-westerly direction for a distance of 360 metres to point C (grid ref. 499398-174002) at the junction with Footpath 15 Wraysbury.

##### Width

A-B: 1.8 metres

B-C: 2.0 metres

### PART II

#### MODIFICATION OF THE DEFINITIVE STATEMENT

##### FOOTPATH 14 WRAYSBURY

The description of the path shall be:

"From": Fairfield Approach, to the north of number 9 Fairfield Approach.

"To": Footpath 15 Wraysbury

The width of the path shall be recorded as:

A-B: 1.8 metres

B-C: 2.0 metres

Limitations and conditions: none

Map sheet 18



Public Rights of Way  
 Drawn by: Andrew Fletcher  
 Scale 1:2,000 @A3

**Wildlife and Countryside Act 1981**  
**Definitive Map Modification Order RBWM040**

**Wraysbury Footpath 14**

- Footpath to be added to the definitive map
- Other paths unaffected by the order

The Royal Borough



Windsor & Maidenhead

**MODIFICATION ORDER  
WILDLIFE AND COUNTRYSIDE ACT 1981  
ROYAL BOROUGH OF WINDSOR AND MAIDENHEAD  
DEFINITIVE MAP AND STATEMENT**

**THE FOOTPATH 15 WRAYSBURY MODIFICATION ORDER 2016**

This Order is made by the Royal Borough of Windsor and Maidenhead under Section 53(2)(b) of the Wildlife and Countryside Act 1981 ("the Act") because it appears that the Royal Borough of Windsor and Maidenhead Definitive Map and Statement require modification in consequence of an event specified in Section 53(3)(b) and Section 53(3)(c)(i) of the Act, namely the expiration of any period such that the enjoyment by the public of the way during that period raises the presumption that the way has been dedicated as a public path and the discovery of evidence which, when considered with all other relevant available evidence, shows that a right of way which is not shown on the Map and Statement is reasonably alleged to subsist in the area to which the Map relates.

The Authority has consulted with every local authority whose area includes the land to which the Order relates.

The Royal Borough of Windsor and Maidenhead hereby orders that:

1. For the purposes of this Order the relevant date is 1<sup>st</sup> July 2016.
2. The Royal Borough of Windsor and Maidenhead Definitive Map and Statement shall be modified as described in Part I and Part II of the Schedule and shown on the map attached to the Order.
3. This Order shall take effect on the date it is confirmed and may be cited as the Footpath 15 Wraysbury in the Royal Borough of Windsor and Maidenhead Order 2016.

The COMMON SEAL of the ROYAL BOROUGH OF WINDSOR AND MAIDENHEAD was hereunto affixed on the *15* day of *July* 2016 in the presence of:

*[Signature]*



24042

HEAD OF GOVERNANCE,  
PARTNERSHIPS, PERFORMANCE  
& POLICY



## SCHEDULE

### PART I

#### MODIFICATION OF THE DEFINITIVE MAP

*(References to lettered points in the following description are references to letters on the attached map. All distances and directions are approximate.)*

#### DESCRIPTION OF PATH OR WAY TO BE ADDED

##### FOOTPATH 15 WRAYSBURY

The path commences at point A (grid ref. 499327-173972) on Friary Road, opposite number 38 Friary Road, and runs in an easterly direction for a distance of 44 metres to point B (grid ref. 499371-173976) at the junction with Footpath 18a Wraysbury, and then in a north-easterly direction for a distance of 460 metres to point C (grid ref. 499686-174314) at the corner of Fairfield Approach electricity substation. The path then runs in an east-north-easterly direction for 72 metres to point D (grid ref. 499753-174338), being a point on Wraysbury Footpath 8c to the rear of property 49 Fairfield Approach.

Width:

A-B: 2.0 metres

B-C-D: 1.8 metres

### PART II

#### MODIFICATION OF THE DEFINITIVE STATEMENT

##### FOOTPATH 15 WRAYSBURY

The description of the path shall be:

"From" Friary Road, opposite number 38 Friary Road.

"To": Footpath 8c Wraysbury

The width of the path shall be recorded as:

A-B: 2.0 metres

B-C-D: 1.8 metres

Limitations and conditions: none

Map sheet 18



**MODIFICATION ORDER  
WILDLIFE AND COUNTRYSIDE ACT 1981  
ROYAL BOROUGH OF WINDSOR AND MAIDENHEAD  
DEFINITIVE MAP AND STATEMENT**

**THE FOOTPATH 16 WRAYSBURY MODIFICATION ORDER 2016**

This Order is made by the Royal Borough of Windsor and Maidenhead under Section 53(2)(b) of the Wildlife and Countryside Act 1981 ("the Act") because it appears that the Royal Borough of Windsor and Maidenhead Definitive Map and Statement require modification in consequence of an event specified in Section 53(3)(b) and Section 53(3)(c)(i) of the Act, namely the expiration of any period such that the enjoyment by the public of the way during that period raises the presumption that the way has been dedicated as a public path and the discovery of evidence which, when considered with all other relevant available evidence, shows that a right of way which is not shown on the Map and Statement is reasonably alleged to subsist in the area to which the Map relates.

The Authority has consulted with every local authority whose area includes the land to which the Order relates.

The Royal Borough of Windsor and Maidenhead hereby orders that:

1. For the purposes of this Order the relevant date is 1<sup>st</sup> July 2016.
2. The Royal Borough of Windsor and Maidenhead Definitive Map and Statement shall be modified as described in Part I and Part II of the Schedule and shown on the map attached to the Order.
3. This Order shall take effect on the date it is confirmed and may be cited as the Footpath 16 Wraysbury in the Royal Borough of Windsor and Maidenhead Order 2016.

The COMMON SEAL of the ROYAL BOROUGH OF WINDSOR AND MAIDENHEAD was hereunto affixed on the *15* day of *July* 2016 in the presence of:

  
*24043*  
 HEAD OF GOVERNANCE,  
 PARTNERSHIPS, PERFORMANCE  
 & POLICY.

## SCHEDULE

### PART I

#### MODIFICATION OF THE DEFINITIVE MAP

*(References to lettered points in the following description are references to letters on the attached map. All distances and directions are approximate.)*

#### DESCRIPTION OF PATH OR WAY TO BE ADDED

##### FOOTPATH 16 WRAYSBURY

The path commences at point A (grid ref. 499681-173857) on Ouseley Road, opposite the entrance to Coppice Drive and runs in a generally north-north-westerly direction for a distance of 335 metres to point B (grid ref. 499557-174164) at the junction with Footpath 15 Wraysbury. The path then runs in a generally northerly direction for a distance of 140 metres to point C (grid ref. 499554-174302) at the junction with Footpaths 20 and 22 Wraysbury.

Width:

A-B: 1.8 metres

B-C: 2.5 metres

### PART II

#### MODIFICATION OF THE DEFINITIVE STATEMENT

##### FOOTPATH 16 WRAYSBURY

The description of the path shall be:

"From": Ouseley Road, opposite the entrance to Coppice Drive

"To": The junction of Footpaths 20 and 22 Wraysbury

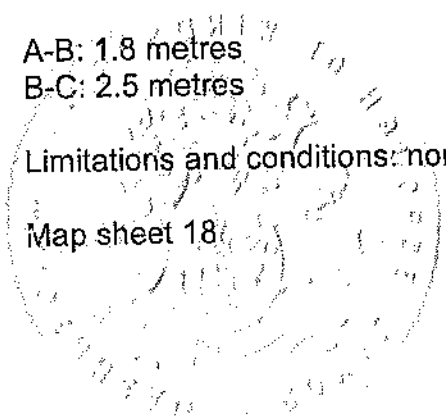
The width of the path shall be recorded as:

A-B: 1.8 metres

B-C: 2.5 metres

Limitations and conditions: none

Map sheet 18





**MODIFICATION ORDER  
WILDLIFE AND COUNTRYSIDE ACT 1981  
ROYAL BOROUGH OF WINDSOR AND MAIDENHEAD  
DEFINITIVE MAP AND STATEMENT**

**THE FOOTPATH 16a WRAYSBURY MODIFICATION ORDER 2016**

This Order is made by the Royal Borough of Windsor and Maidenhead under Section 53(2)(b) of the Wildlife and Countryside Act 1981 ("the Act") because it appears that the Royal Borough of Windsor and Maidenhead Definitive Map and Statement require modification in consequence of an event specified in Section 53(3)(b) and Section 53(3)(c)(i) of the Act, namely the expiration of any period such that the enjoyment by the public of the way during that period raises the presumption that the way has been dedicated as a public path and the discovery of evidence which, when considered with all other relevant available evidence, shows that a right of way which is not shown on the Map and Statement is reasonably alleged to subsist in the area to which the Map relates.

The Authority has consulted with every local authority whose area includes the land to which the Order relates.

The Royal Borough of Windsor and Maidenhead hereby orders that:

1. For the purposes of this Order the relevant date is 1<sup>st</sup> July 2016.
2. The Royal Borough of Windsor and Maidenhead Definitive Map and Statement shall be modified as described in Part I and Part II of the Schedule and shown on the map attached to the Order.
3. This Order shall take effect on the date it is confirmed and may be cited as the Footpath 16a Wraysbury in the Royal Borough of Windsor and Maidenhead Order 2016.

The COMMON SEAL of the ROYAL BOROUGH OF WINDSOR AND MAIDENHEAD was hereunto affixed on the *15* day of *July* 2016 in the presence of:



HEAD OF GOVERNANCE,  
PARTNERSHIP, PERFORMANCE  
& POLICY

## SCHEDULE

### PART I

#### MODIFICATION OF THE DEFINITIVE MAP

*(References to lettered points in the following description are references to letters on the attached map. All distances and directions are approximate.)*

#### DESCRIPTION OF PATH OR WAY TO BE ADDED

##### FOOTPATH 16a WRAYSBURY

The path commences at point A (grid ref. 499573-174141) on Footpath 16 Wraysbury and runs in curving but generally westerly direction for a distance of 36 metres to point B (grid ref. 499539-174146) at the junction with Footpath 19 Wraysbury.

Width:

1.8 metres

### PART II

#### MODIFICATION OF THE DEFINITIVE STATEMENT

##### FOOTPATH 16a WRAYSBURY

The description of the path shall be:

"From": Footpath 16 Wraysbury

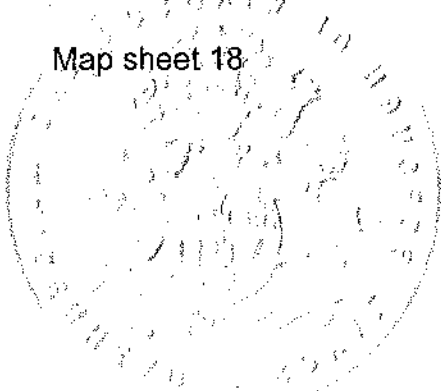
"To": Footpath 19 Wraysbury

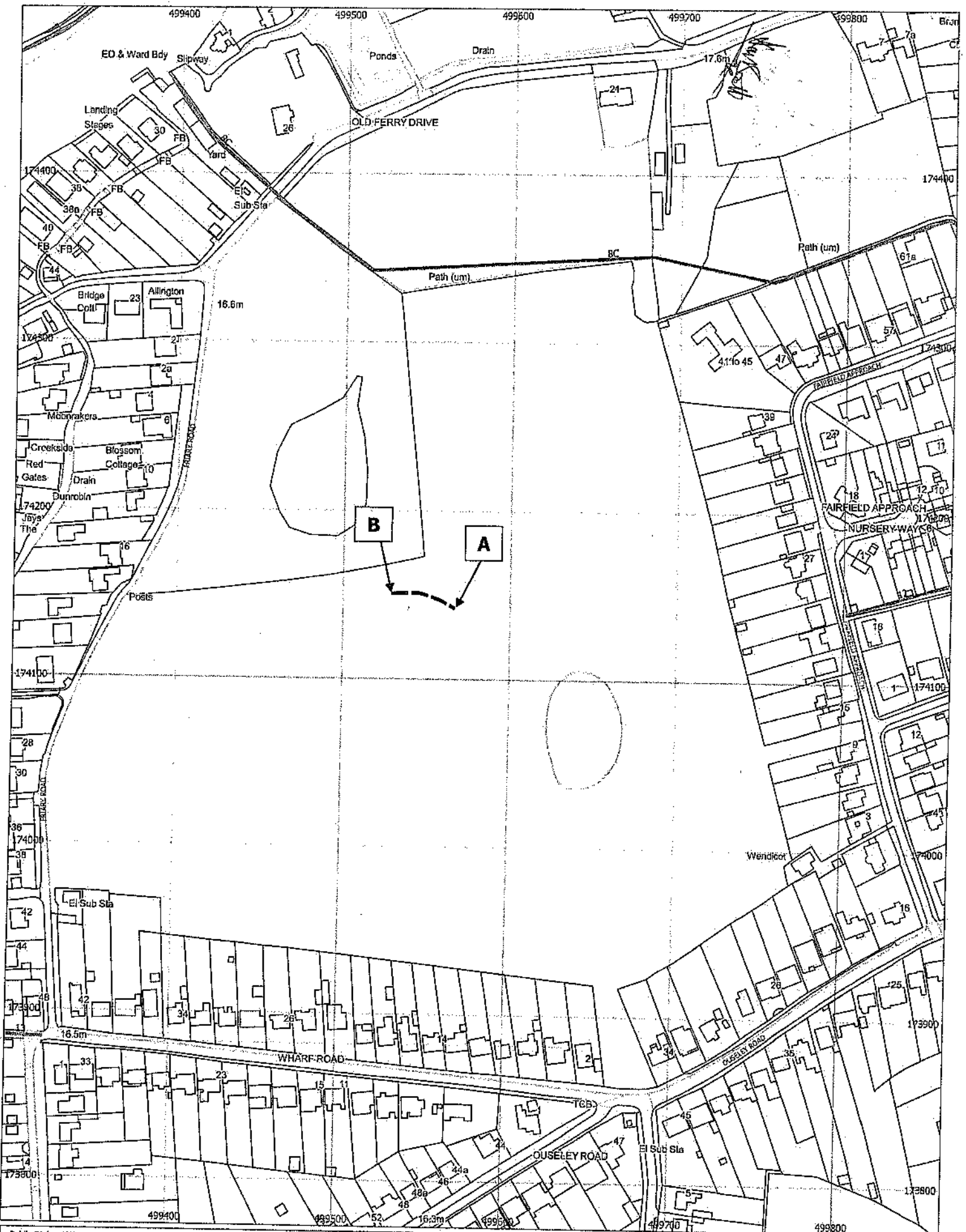
The width of the path shall be recorded as:

1.8 metres

Limitations and conditions: none

Map sheet 18





Public Rights of Way  
 Drawn by: Andrew Fletcher  
 Scale 1:2,000 ©A3

**Wildlife and Countryside Act 1981**  
**Definitive Map Modification Order RBWM043**

**Wraysbury Footpath 16a**

- Footpath to be added to the definitive map
- Other paths unaffected by the order





**MODIFICATION ORDER  
WILDLIFE AND COUNTRYSIDE ACT 1981  
ROYAL BOROUGH OF WINDSOR AND MAIDENHEAD  
DEFINITIVE MAP AND STATEMENT**

**THE FOOTPATH 17 WRAYSBURY MODIFICATION ORDER 2016**

This Order is made by the Royal Borough of Windsor and Maidenhead under Section 53(2)(b) of the Wildlife and Countryside Act 1981 ("the Act") because it appears that the Royal Borough of Windsor and Maidenhead Definitive Map and Statement require modification in consequence of an event specified in Section 53(3)(b) and Section 53(3)(c)(i) of the Act, namely the expiration of any period such that the enjoyment by the public of the way during that period raises the presumption that the way has been dedicated as a public path and the discovery of evidence which, when considered with all other relevant available evidence, shows that a right of way which is not shown on the Map and Statement is reasonably alleged to subsist in the area to which the Map relates.

The Authority has consulted with every local authority whose area includes the land to which the Order relates.

The Royal Borough of Windsor and Maidenhead hereby orders that:

1. For the purposes of this Order the relevant date is 1<sup>st</sup> July 2016.
2. The Royal Borough of Windsor and Maidenhead Definitive Map and Statement shall be modified as described in Part I and Part II of the Schedule and shown on the map attached to the Order.
3. This Order shall take effect on the date it is confirmed and may be cited as the Footpath 17 Wraysbury in the Royal Borough of Windsor and Maidenhead Order 2016.

The COMMON SEAL of the ROYAL BOROUGH OF WINDSOR AND MAIDENHEAD was hereunto affixed on the *15* day of *July* 2016 in the presence of:



HEAD OF GOVERNANCE,  
PARTNERSHIPS, PERFORMANCE  
& POLICY

## SCHEDULE

### PART I

#### MODIFICATION OF THE DEFINITIVE MAP

*(References to lettered points in the following description are references to letters on the attached map. All distances and directions are approximate.)*

#### DESCRIPTION OF PATH OR WAY TO BE ADDED

##### FOOTPATH 17 WRAYSBURY

The path commences at point A (grid reference 499673-174317) at the junction of Footpaths 17a and 20 Wraysbury and runs in a south-south-easterly direction for a distance of 272 metres to point B (grid ref. 499743-174055) at the junction with Footpath 14 Wraysbury, and then in a curving but generally south-westerly direction for a distance of 153 metres to point C (grid ref. 499649-173957) at the junction with Footpaths 16 and 18 Wraysbury.

Width:

2.5 metres throughout

### PART II

#### MODIFICATION OF THE DEFINITIVE STATEMENT

##### FOOTPATH 17 WRAYSBURY

The description of the path shall be:

"From": The junction of Footpaths 17a and 20 Wraysbury

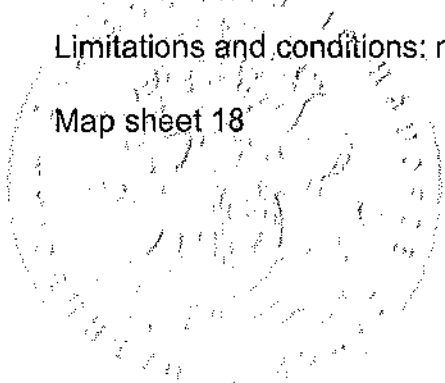
"To": The junction of Footpaths 16 and 18 Wraysbury

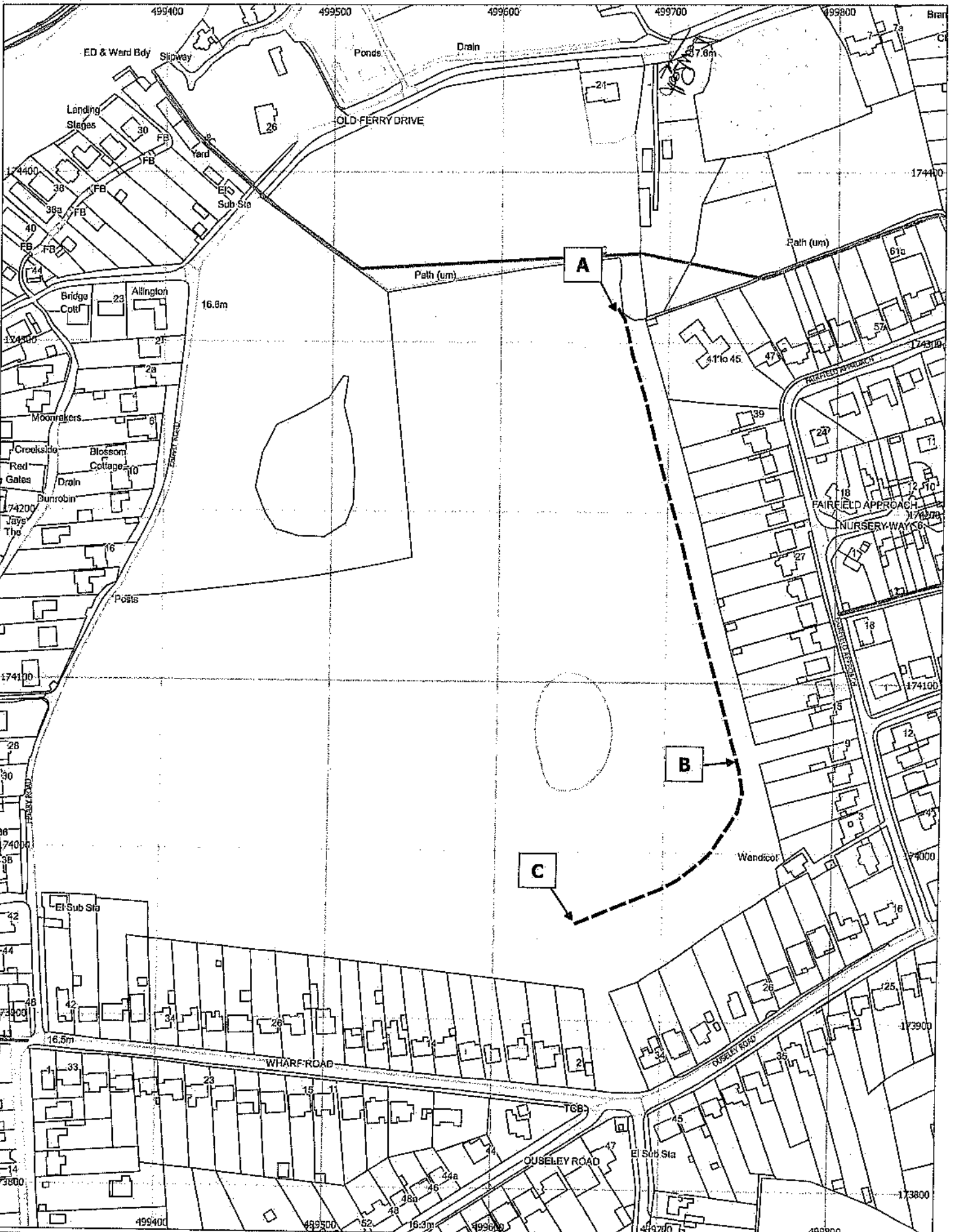
The width of the path shall be recorded as:

2.5 metres throughout

Limitations and conditions: none

Map sheet 18





Public Rights of Way  
 Drawn by: Andrew Fletcher  
 Scale 1:2,000 @A3

**Wildlife and Countryside Act 1981**  
**Definitive Map Modification Order RBWM044**

**Wraysbury Footpath 17**

- Footpath to be added to the definitive map
- Other paths unaffected by the order



**MODIFICATION ORDER  
WILDLIFE AND COUNTRYSIDE ACT 1981  
ROYAL BOROUGH OF WINDSOR AND MAIDENHEAD  
DEFINITIVE MAP AND STATEMENT**

**THE FOOTPATH 17a WRAYSBURY MODIFICATION ORDER 2016**

This Order is made by the Royal Borough of Windsor and Maidenhead under Section 53(2)(b) of the Wildlife and Countryside Act 1981 ("the Act") because it appears that the Royal Borough of Windsor and Maidenhead Definitive Map and Statement require modification in consequence of an event specified in Section 53(3)(b) and Section 53(3)(c)(i) of the Act, namely the expiration of any period such that the enjoyment by the public of the way during that period raises the presumption that the way has been dedicated as a public path and the discovery of evidence which, when considered with all other relevant available evidence, shows that a right of way which is not shown on the Map and Statement is reasonably alleged to subsist in the area to which the Map relates.

The Authority has consulted with every local authority whose area includes the land to which the Order relates.

The Royal Borough of Windsor and Maidenhead hereby orders that:

1. For the purposes of this Order the relevant date is 1<sup>st</sup> July 2016.
2. The Royal Borough of Windsor and Maidenhead Definitive Map and Statement shall be modified as described in Part I and Part II of the Schedule and shown on the map attached to the Order.
3. This Order shall take effect on the date it is confirmed and may be cited as the Footpath 17a Wraysbury in the Royal Borough of Windsor and Maidenhead Order 2016.

The COMMON SEAL of the ROYAL BOROUGH OF WINDSOR AND MAIDENHEAD was hereunto affixed on the *15* day of *July* 2016 in the presence of:



HEAD OF GOVERNANCE,  
PARTNERSHIPS, PERFORMANCE  
& POLICY

## SCHEDULE

### PART I

#### MODIFICATION OF THE DEFINITIVE MAP

*(References to lettered points in the following description are references to letters on the attached map. All distances and directions are approximate.)*

#### DESCRIPTION OF PATH OR WAY TO BE ADDED

##### FOOTPATH 17a WRAYSBURY

The path commences at point A (grid ref. 499675-174352) on Footpath 8c Wraysbury and runs in a curving but generally southerly direction for a distance of 37 metres to point B (grid reference 499673-174317) at the junction of Footpaths 17 and 20 Wraysbury.

Width:

1.8 metres

### PART II

#### MODIFICATION OF THE DEFINITIVE STATEMENT

##### FOOTPATH 17a WRAYSBURY

The description of the path shall be:

"From": Footpath 8c Wraysbury

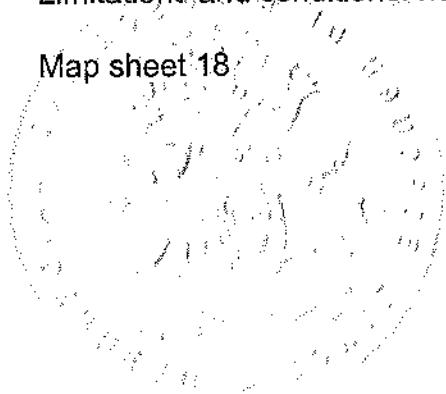
"To": The junction of Footpaths 17 and 20 Wraysbury.

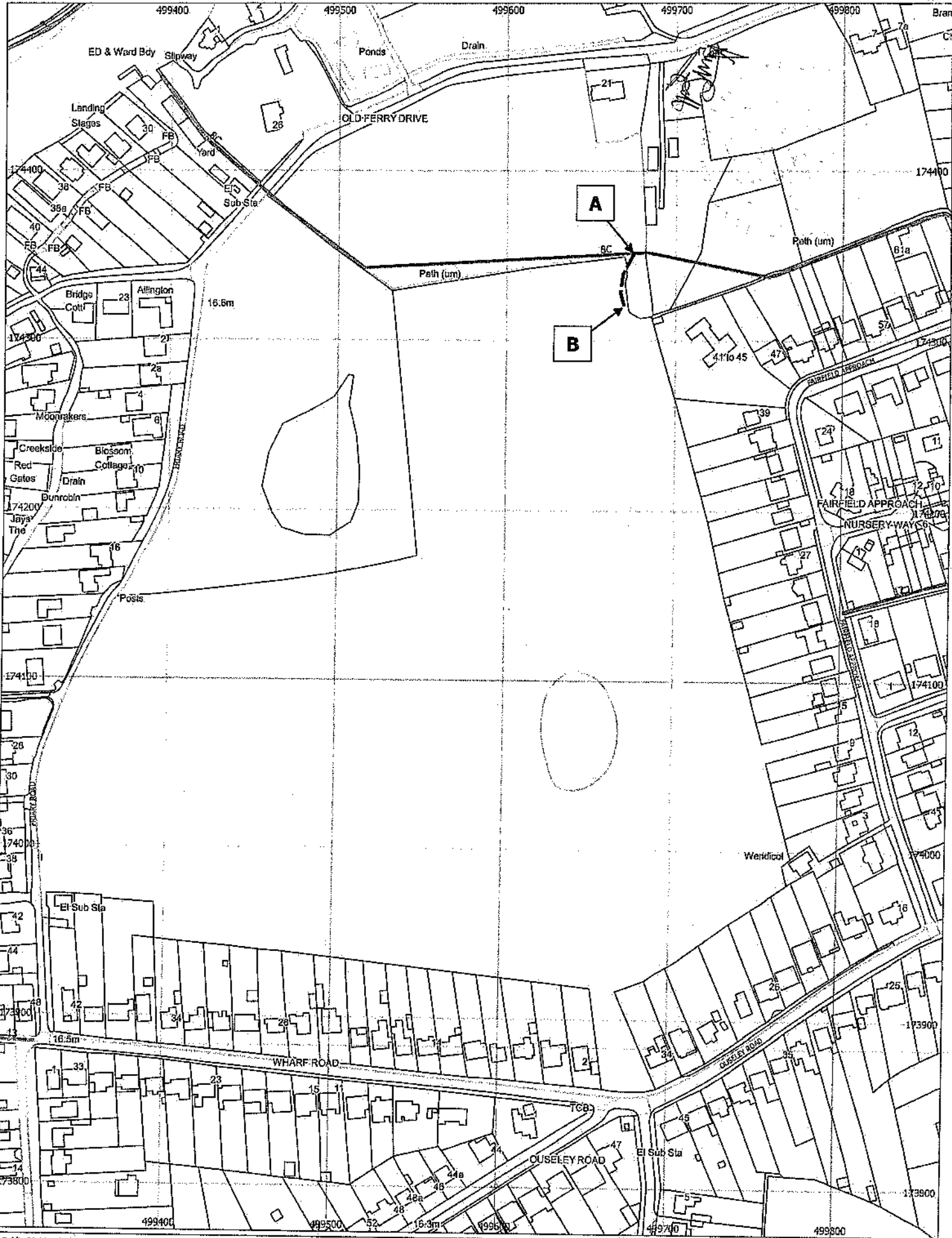
The width of the path shall be recorded as:

1.8 metres

Limitations and conditions: none

Map sheet 18





Public Rights of Way  
 Drawn by: Andrew Fletcher  
 Scale 1:2,000

**Wildlife and Countryside Act 1981**  
**Definitive Map Modification Order RBWM045**

**Wraysbury Footpath 17a**

- Footpath to be added to the definitive map
- Other paths unaffected by the order



**MODIFICATION ORDER  
WILDLIFE AND COUNTRYSIDE ACT 1981  
ROYAL BOROUGH OF WINDSOR AND MAIDENHEAD  
DEFINITIVE MAP AND STATEMENT**

**THE FOOTPATH 18 WRAYSBURY MODIFICATION ORDER 2016**

This Order is made by the Royal Borough of Windsor and Maidenhead under Section 53(2)(b) of the Wildlife and Countryside Act 1981 ("the Act") because it appears that the Royal Borough of Windsor and Maidenhead Definitive Map and Statement require modification in consequence of an event specified in Section 53(3)(b) and Section 53(3)(c)(i) of the Act, namely the expiration of any period such that the enjoyment by the public of the way during that period raises the presumption that the way has been dedicated as a public path and the discovery of evidence which, when considered with all other relevant available evidence, shows that a right of way which is not shown on the Map and Statement is reasonably alleged to subsist in the area to which the Map relates.

The Authority has consulted with every local authority whose area includes the land to which the Order relates.

The Royal Borough of Windsor and Maidenhead hereby orders that:

1. For the purposes of this Order the relevant date is 1<sup>st</sup> July 2016.
2. The Royal Borough of Windsor and Maidenhead Definitive Map and Statement shall be modified as described in Part I and Part II of the Schedule and shown on the map attached to the Order.
3. This Order shall take effect on the date it is confirmed and may be cited as the Footpath 18 Wraysbury in the Royal Borough of Windsor and Maidenhead Order 2016.

The COMMON SEAL of the ROYAL BOROUGH OF WINDSOR AND MAIDENHEAD was hereunto affixed on the 15 day of *JULY* 2016 in the presence of:



HEAD OF GOVERNANCE,  
PARTNERSHIPS, PERFORMANCE  
& POLICY

## SCHEDULE

### PART I

#### MODIFICATION OF THE DEFINITIVE MAP

*(References to lettered points in the following description are references to letters on the attached map. All distances and directions are approximate.)*

#### DESCRIPTION OF PATH OR WAY TO BE ADDED

##### FOOTPATH 18 WRAYSBURY

The path commences at point A (grid ref. 499352-174116) on Friary Road, opposite number 22 Friary Road, and runs in a curving but generally south-easterly direction for a distance of 44 metres to point B (grid ref. 499377-174085) at the junction with Footpath 19 Wraysbury. The path then runs in a curving but generally southerly direction for a distance of 105 metres to point C (grid ref. 499376-173982) at the junction with Footpath 15 Wraysbury and then in a curving but generally easterly direction for 280 metres to point D (grid ref. 499649-173957) at the junction with Footpaths 16 and 17 Wraysbury.

Width:

A-B: 2.0 metres

B-C-D: 2.5 metres

### PART II

#### MODIFICATION OF THE DEFINITIVE STATEMENT

##### FOOTPATH 18 WRAYSBURY

The description of the path shall be:

"From": Friary Road, opposite number 22 Friary Road

"To": The junction of Footpaths 16 and 17 Wraysbury.

The width of the path shall be recorded as:

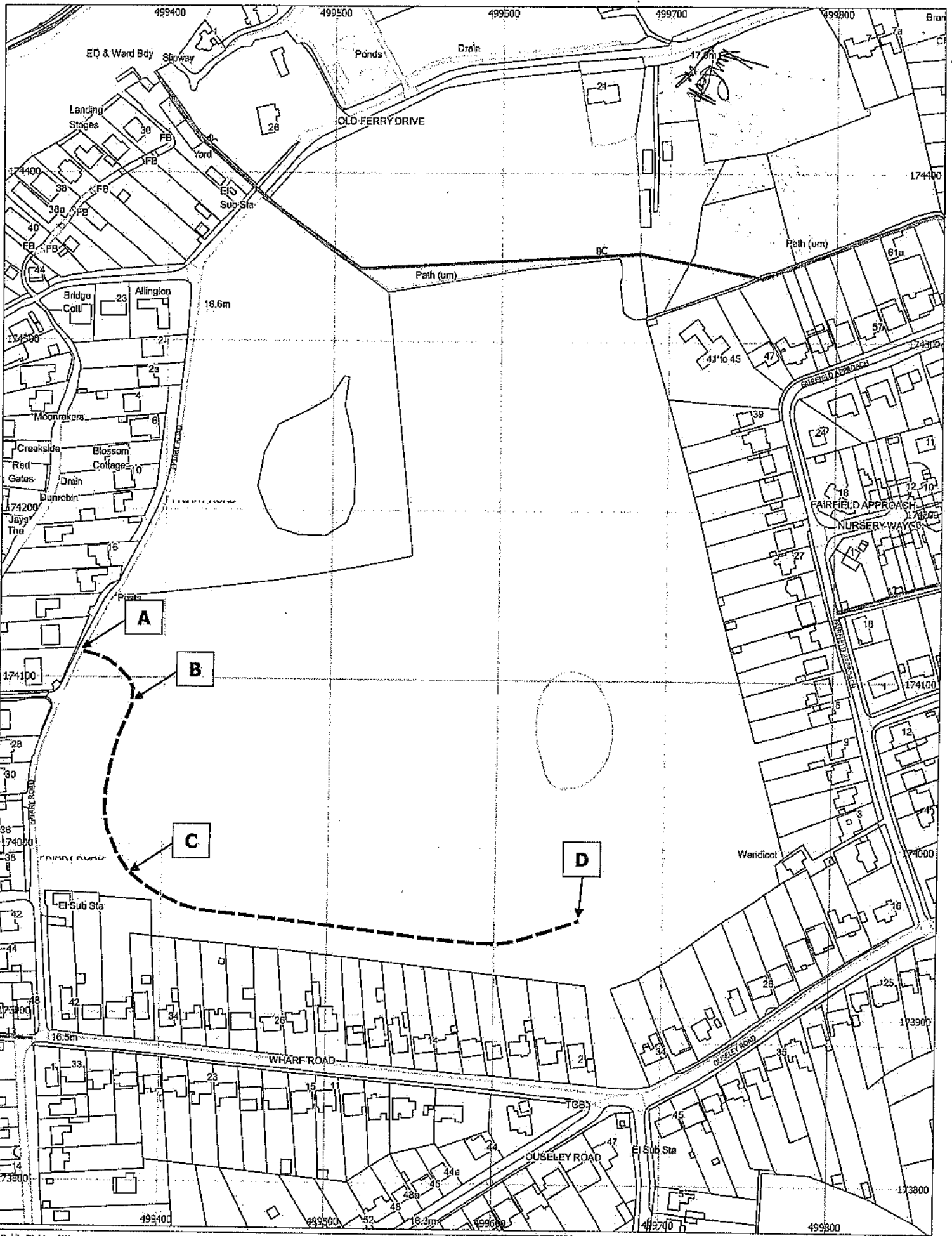
A-B: 2.0 metres

B-C-D: 2.5 metres

Limitations and conditions: none

Map sheet 18





Public Rights of Way  
 Drawn by: Andrew Fletcher  
 Scale 1:2,000 @A3

**Wildlife and Countryside Act 1981**  
**Definitive Map Modification Order RBWM046**

**Wraysbury Footpath 18**

- Footpath to be added to the definitive map
- Other paths unaffected by the order



**MODIFICATION ORDER  
WILDLIFE AND COUNTRYSIDE ACT 1981  
ROYAL BOROUGH OF WINDSOR AND MAIDENHEAD  
DEFINITIVE MAP AND STATEMENT**

**THE FOOTPATH 18a WRAYSBURY MODIFICATION ORDER 2016**

This Order is made by the Royal Borough of Windsor and Maidenhead under Section 53(2)(b) of the Wildlife and Countryside Act 1981 ("the Act") because it appears that the Royal Borough of Windsor and Maidenhead Definitive Map and Statement require modification in consequence of an event specified in Section 53(3)(b) and Section 53(3)(c)(i) of the Act, namely the expiration of any period such that the enjoyment by the public of the way during that period raises the presumption that the way has been dedicated as a public path and the discovery of evidence which, when considered with all other relevant available evidence, shows that a right of way which is not shown on the Map and Statement is reasonably alleged to subsist in the area to which the Map relates.

The Authority has consulted with every local authority whose area includes the land to which the Order relates.

The Royal Borough of Windsor and Maidenhead hereby orders that:

1. For the purposes of this Order the relevant date is 1<sup>st</sup> July 2016.
2. The Royal Borough of Windsor and Maidenhead Definitive Map and Statement shall be modified as described in Part I and Part II of the Schedule and shown on the map attached to the Order.
3. This Order shall take effect on the date it is confirmed and may be cited as the Footpath 18a Wraysbury in the Royal Borough of Windsor and Maidenhead Order 2016.

The COMMON SEAL of the ROYAL BOROUGH OF WINDSOR AND MAIDENHEAD was hereunto affixed on the 15 day of July 2016 in the presence of:


  
 24054  
 HEAD OF GOVERNANCE,  
 PARTNERSHIPS, PERFORMANCE  
 & POLICY

## SCHEDULE

### PART I

#### MODIFICATION OF THE DEFINITIVE MAP

*(References to lettered points in the following description are references to letters on the attached map. All distances and directions are approximate.)*

#### DESCRIPTION OF PATH OR WAY TO BE ADDED

##### FOOTPATH 18a WRAYSBURY

The path commences at point A (grid ref. 499371-173976), being a point on Footpath 15 Wraysbury approximately 44 metres east of Friary Road, and runs in an easterly direction for 17 metres to point B (grid ref. 499388-173976) at the junction with Footpath 18 Wraysbury

Width:  
2.0 metres

### PART II

#### MODIFICATION OF THE DEFINITIVE STATEMENT

##### FOOTPATH 18a WRAYSBURY

The description of the path shall be:

"From": Footpath 15 Wraysbury

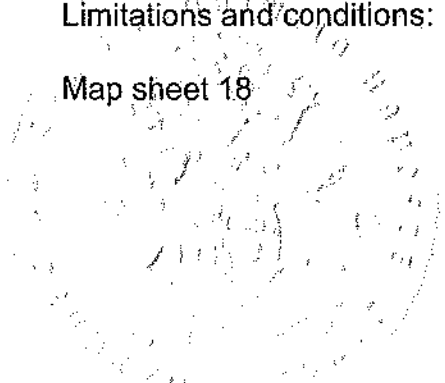
"To": Footpath 18 Wraysbury

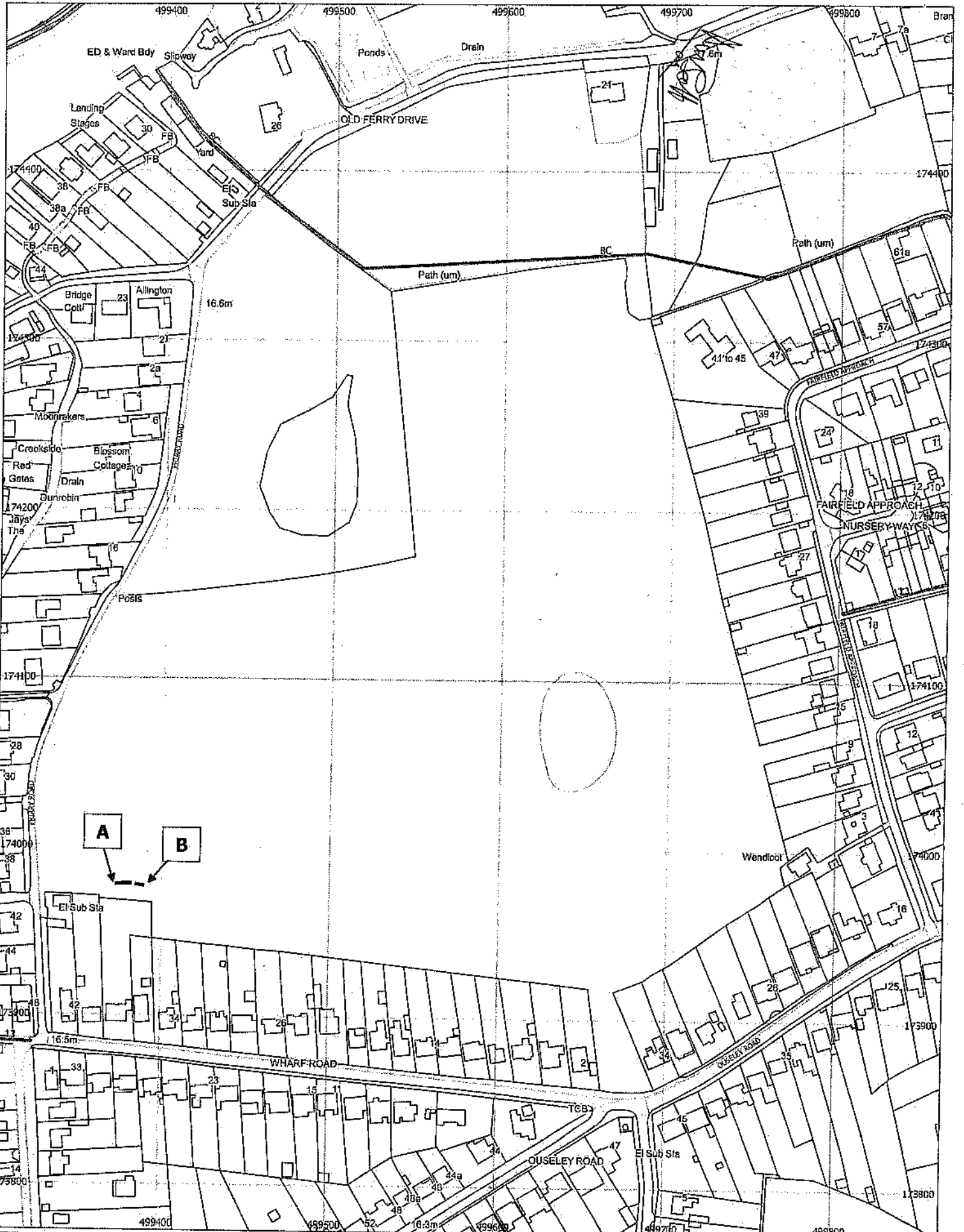
The width of the path shall be recorded as:

2.0 metres

Limitations and conditions: none

Map sheet 18





Public Rights of Way  
 Drawn by: Andrew Fletcher  
 Scale: 1:2,000 @A3

**Wildlife and Countryside Act 1981**  
**Definitive Map Modification Order RBWM047**

**Wraysbury Footpath 18a**

- Footpath to be added to the definitive map
- Other paths unaffected by the order



**MODIFICATION ORDER  
WILDLIFE AND COUNTRYSIDE ACT 1981  
ROYAL BOROUGH OF WINDSOR AND MAIDENHEAD  
DEFINITIVE MAP AND STATEMENT**

**THE FOOTPATH 19 WRAYSBURY MODIFICATION ORDER 2016**

This Order is made by the Royal Borough of Windsor and Maidenhead under Section 53(2)(b) of the Wildlife and Countryside Act 1981 ("the Act") because it appears that the Royal Borough of Windsor and Maidenhead Definitive Map and Statement require modification in consequence of an event specified in Section 53(3)(b) and Section 53(3)(c)(i) of the Act, namely the expiration of any period such that the enjoyment by the public of the way during that period raises the presumption that the way has been dedicated as a public path and the discovery of evidence which, when considered with all other relevant available evidence, shows that a right of way which is not shown on the Map and Statement is reasonably alleged to subsist in the area to which the Map relates.

The Authority has consulted with every local authority whose area includes the land to which the Order relates.

The Royal Borough of Windsor and Maidenhead hereby orders that:

1. For the purposes of this Order the relevant date is 1<sup>st</sup> July 2016.
2. The Royal Borough of Windsor and Maidenhead Definitive Map and Statement shall be modified as described in Part I and Part II of the Schedule and shown on the map attached to the Order.
3. This Order shall take effect on the date it is confirmed and may be cited as the Footpath 19 Wraysbury in the Royal Borough of Windsor and Maidenhead Order 2016.

The COMMON SEAL of the ROYAL BOROUGH OF WINDSOR AND MAIDENHEAD was hereunto affixed on the *15* day of *July* 2016 in the presence of:

*[Handwritten Signature]*



*240572*

HEAD OF GOVERNANCE,  
PARTNERSHIPS, PERFORMANCE  
& POLICY

## SCHEDULE

### PART I

#### MODIFICATION OF THE DEFINITIVE MAP

*(References to lettered points in the following description are references to letters on the attached map. All distances and directions are approximate.)*

#### DESCRIPTION OF PATH OR WAY TO BE ADDED

##### FOOTPATH 19 WRAYSBURY

The path commences at point A (grid ref 499377-174085), being a point on Footpath 18 Wraysbury approximately 45 metres east of number 26 Friary Road, and runs in curving but generally north-easterly direction for a distance of 208 metres to point B (grid ref. 499555-174174) at the junction with Footpath 16 Wraysbury

Width:  
2.5 metres

### PART II

#### MODIFICATION OF THE DEFINITIVE STATEMENT

##### FOOTPATH 19 WRAYSBURY

The description of the path shall be:

"From": Footpath 18 Wraysbury

"To": Footpath 16 Wraysbury

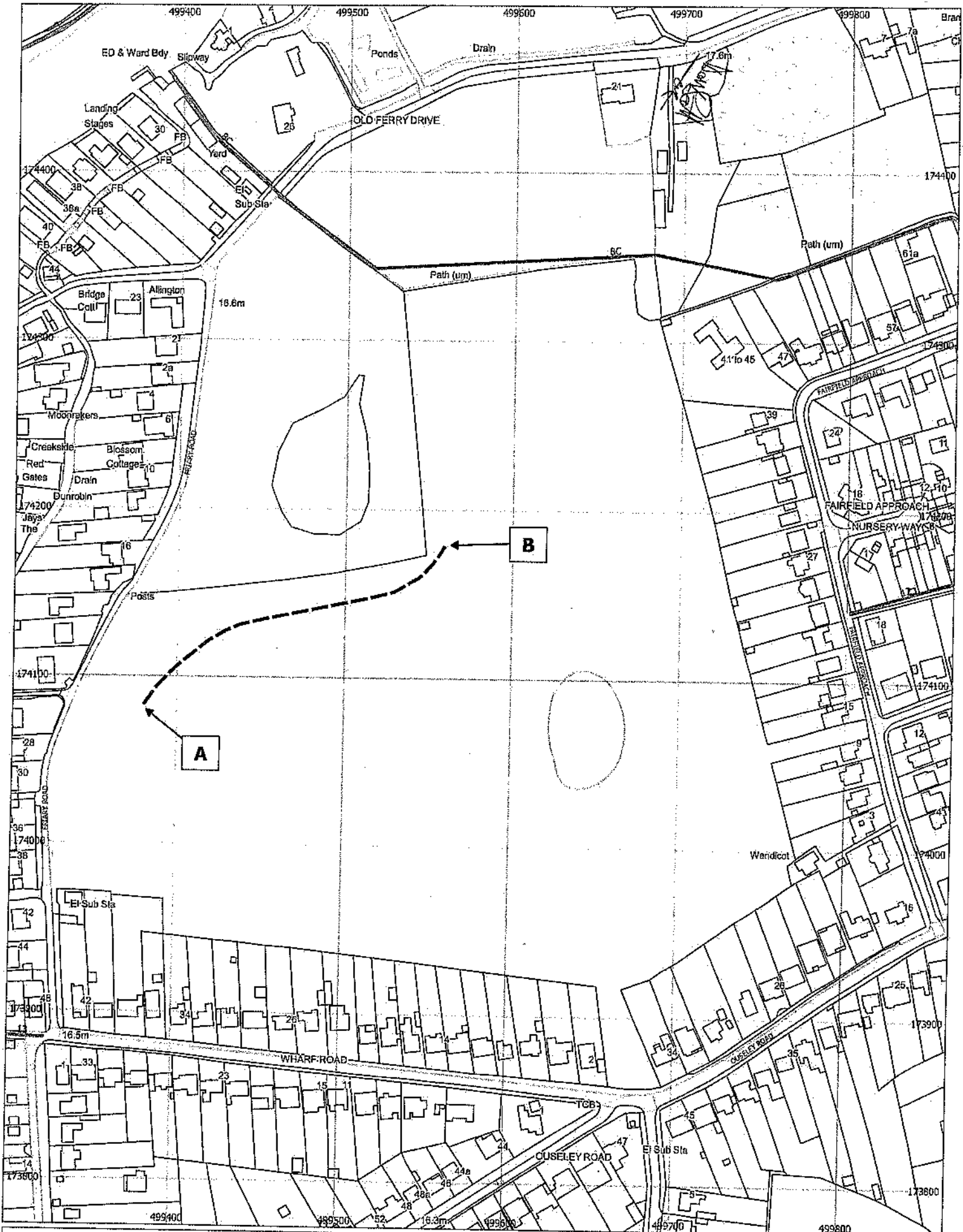
The width of the path shall be recorded as:

2.5 metres

Limitations and conditions: none

Map sheet 18





Public Rights of Way  
 Drawn by: Andrew Fletcher  
 Scale 1:2,000 @A3

**Wildlife and Countryside Act 1981**  
**Definitive Map Modification Order RBWM048**

**Wraysbury Footpath 19**

- Footpath to be added to the definitive map
- Other paths unaffected by the order



**MODIFICATION ORDER  
WILDLIFE AND COUNTRYSIDE ACT 1981  
ROYAL BOROUGH OF WINDSOR AND MAIDENHEAD  
DEFINITIVE MAP AND STATEMENT**

**THE FOOTPATH 19a WRAYSBURY MODIFICATION ORDER 2016**

This Order is made by the Royal Borough of Windsor and Maidenhead under Section 53(2)(b) of the Wildlife and Countryside Act 1981 ("the Act") because it appears that the Royal Borough of Windsor and Maidenhead Definitive Map and Statement require modification in consequence of an event specified in Section 53(3)(b) and Section 53(3)(c)(i) of the Act, namely the expiration of any period such that the enjoyment by the public of the way during that period raises the presumption that the way has been dedicated as a public path and the discovery of evidence which, when considered with all other relevant available evidence, shows that a right of way which is not shown on the Map and Statement is reasonably alleged to subsist in the area to which the Map relates.

The Authority has consulted with every local authority whose area includes the land to which the Order relates.

The Royal Borough of Windsor and Maidenhead hereby orders that:

1. For the purposes of this Order the relevant date is 1<sup>st</sup> July 2016.
2. The Royal Borough of Windsor and Maidenhead Definitive Map and Statement shall be modified as described in Part I and Part II of the Schedule and shown on the map attached to the Order.
3. This Order shall take effect on the date it is confirmed and may be cited as the Footpath 19a Wraysbury in the Royal Borough of Windsor and Maidenhead Order 2016.

The COMMON SEAL of the ROYAL BOROUGH OF WINDSOR AND MAIDENHEAD was hereunto affixed on the *15* day of *July* 2016 in the presence of:

  
*A.R.*  
24058  
HEAD OF GOVERNANCE,  
PARTNERSHIPS, PERFORMANCE  
& POLICY



## SCHEDULE

### PART I

#### MODIFICATION OF THE DEFINITIVE MAP

*(References to lettered points in the following description are references to letters on the attached map. All distances and directions are approximate.)*

#### DESCRIPTION OF PATH OR WAY TO BE ADDED

##### FOOTPATH 19a WRAYSBURY

The path commences at point A (grid ref. 499359-174114), being a point on Footpath 18 Wraysbury approximately 15 metres east of number 22 Friary Road, and runs in an easterly direction for a distance of 64 metres to point B (grid ref. 499419-174128) at the junction with Footpath 19 Wraysbury

Width:

1.8 metres

### PART II

#### MODIFICATION OF THE DEFINITIVE STATEMENT

##### FOOTPATH 19a WRAYSBURY

The description of the path shall be:

"From": Footpath 18 Wraysbury

"To": Footpath 19 Wraysbury

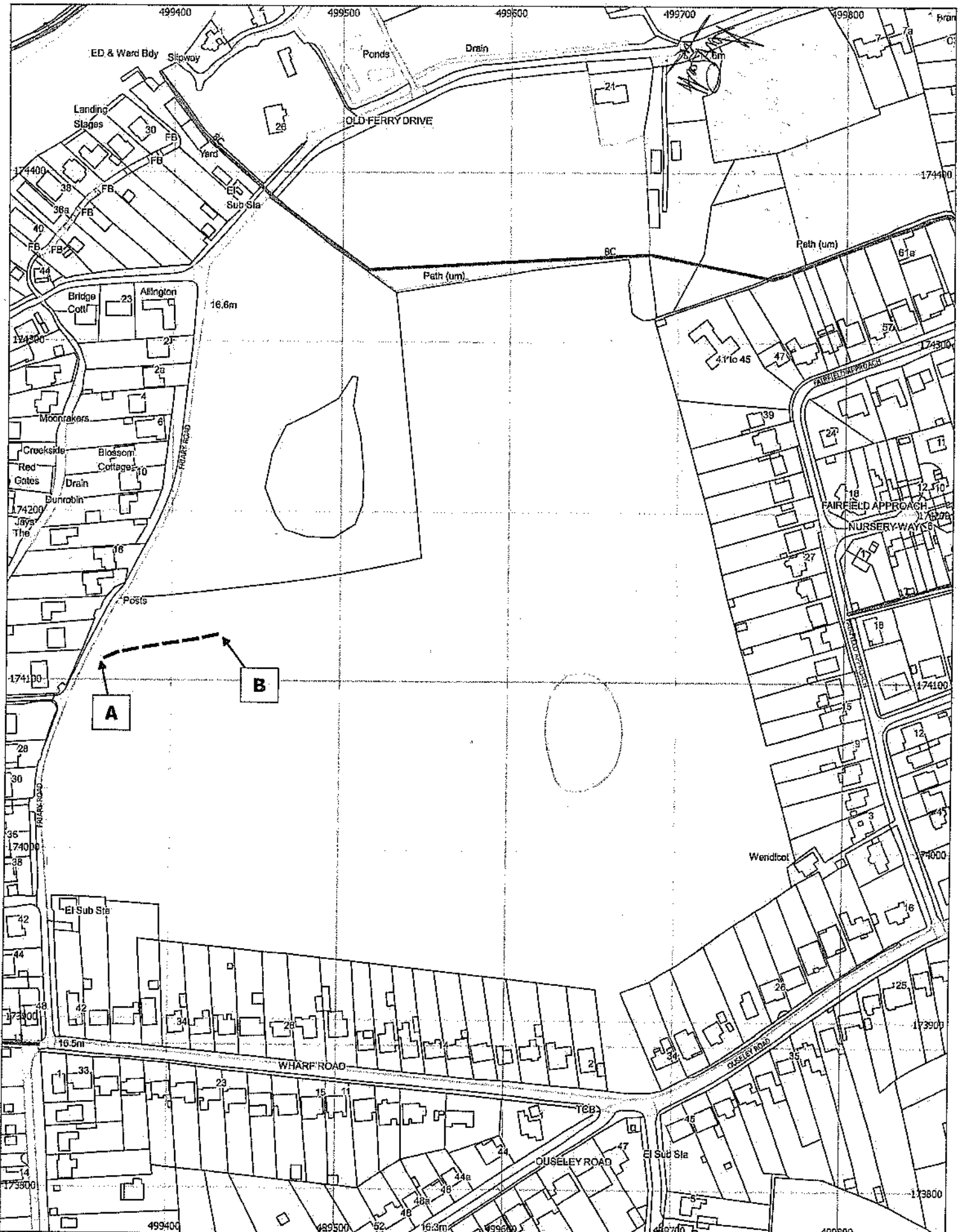
The width of the path shall be recorded as:

1.8 metres

Limitations and conditions: none

Map sheet 18





Public Rights of Way  
 Drawn by: Andrew Fletcher  
 Scale 1:2,000 @A3

**Wildlife and Countryside Act 1981**  
**Definitive Map Modification Order RBWM049**

**Wraysbury Footpath 19a**

- Footpath to be added to the definitive map
- Other paths unaffected by the order



**MODIFICATION ORDER  
WILDLIFE AND COUNTRYSIDE ACT 1981  
ROYAL BOROUGH OF WINDSOR AND MAIDENHEAD  
DEFINITIVE MAP AND STATEMENT**

**THE FOOTPATH 20 WRAYSBURY MODIFICATION ORDER 2016**


This Order is made by the Royal Borough of Windsor and Maidenhead under Section 53(2)(b) of the Wildlife and Countryside Act 1981 ("the Act") because it appears that the Royal Borough of Windsor and Maidenhead Definitive Map and Statement require modification in consequence of an event specified in Section 53(3)(b) and Section 53(3)(c)(i) of the Act, namely the expiration of any period such that the enjoyment by the public of the way during that period raises the presumption that the way has been dedicated as a public path and the discovery of evidence which, when considered with all other relevant available evidence, shows that a right of way which is not shown on the Map and Statement is reasonably alleged to subsist in the area to which the Map relates.

The Authority has consulted with every local authority whose area includes the land to which the Order relates.

The Royal Borough of Windsor and Maidenhead hereby orders that:

1. For the purposes of this Order the relevant date is 1<sup>st</sup> July 2016.
2. The Royal Borough of Windsor and Maidenhead Definitive Map and Statement shall be modified as described in Part I and Part II of the Schedule and shown on the map attached to the Order.
3. This Order shall take effect on the date it is confirmed and may be cited as the Footpath 20 Wraysbury in the Royal Borough of Windsor and Maidenhead Order 2016.

The COMMON SEAL of the ROYAL BOROUGH OF WINDSOR AND MAIDENHEAD was hereunto affixed on the *15* day of *July* 2016 in the presence of:



*HEAD OF GOVERNANCE,  
PARTNERSHIPS, PERFORMANCE  
& POLICY*

## SCHEDULE

### PART I

#### MODIFICATION OF THE DEFINITIVE MAP

*(References to lettered points in the following description are references to letters on the attached map. All distances and directions are approximate.)*

#### DESCRIPTION OF PATH OR WAY TO BE ADDED

##### FOOTPATH 20 WRAYSBURY

The path commences at point A (grid ref. 499673-174317) being a point on Footpath 17 Wraysbury approximately 15 metres west of the Fairfield Approach electricity substation, and runs in a curving but generally westerly direction for a distance of 132 metres to point B (grid ref. 499554-174302) at the junction with Footpath 16 Wraysbury

Width:  
2.5 metres

### PART II

#### MODIFICATION OF THE DEFINITIVE STATEMENT

##### FOOTPATH 20 WRAYSBURY

The description of the path shall be:

"From": Footpath 17 Wraysbury

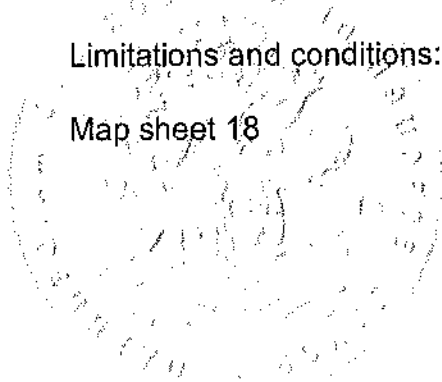
"To": Footpath 16 Wraysbury

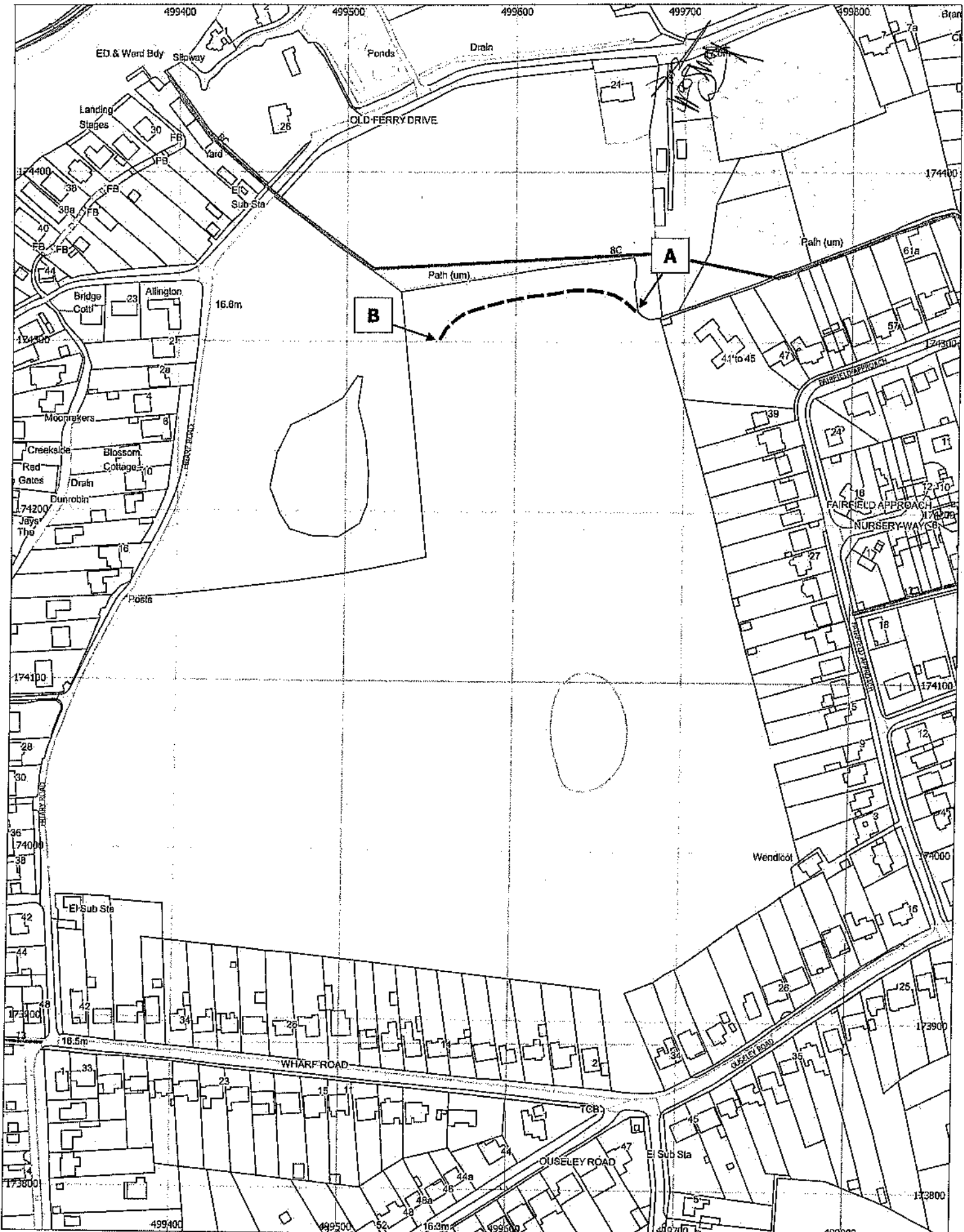
The width of the path shall be recorded as:

2.5 metres throughout

Limitations and conditions: none

Map sheet 18





Public Rights of Way  
 Drawn by: Andrew Fletcher  
 Scale 1:2,000 @A3

**Wildlife and Countryside Act 1981**  
**Definitive Map Modification Order RBWM050**

**Wraysbury Footpath 20**

--- Footpath to be added to the definitive map

— Other paths unaffected by the order



**MODIFICATION ORDER  
WILDLIFE AND COUNTRYSIDE ACT 1981  
ROYAL BOROUGH OF WINDSOR AND MAIDENHEAD  
DEFINITIVE MAP AND STATEMENT**

**THE FOOTPATH 20a WRAYSBURY MODIFICATION ORDER 2016**

This Order is made by the Royal Borough of Windsor and Maidenhead under Section 53(2)(b) of the Wildlife and Countryside Act 1981 ("the Act") because it appears that the Royal Borough of Windsor and Maidenhead Definitive Map and Statement require modification in consequence of an event specified in Section 53(3)(b) and Section 53(3)(c)(i) of the Act, namely the expiration of any period such that the enjoyment by the public of the way during that period raises the presumption that the way has been dedicated as a public path and the discovery of evidence which, when considered with all other relevant available evidence, shows that a right of way which is not shown on the Map and Statement is reasonably alleged to subsist in the area to which the Map relates.

The Authority has consulted with every local authority whose area includes the land to which the Order relates.

The Royal Borough of Windsor and Maidenhead hereby orders that:

1. For the purposes of this Order the relevant date is 1<sup>st</sup> July 2016.
2. The Royal Borough of Windsor and Maidenhead Definitive Map and Statement shall be modified as described in Part I and Part II of the Schedule and shown on the map attached to the Order.
3. This Order shall take effect on the date it is confirmed and may be cited as the Footpath 20a Wraysbury in the Royal Borough of Windsor and Maidenhead Order 2016.

The COMMON SEAL of the ROYAL BOROUGH OF WINDSOR AND MAIDENHEAD was hereunto affixed on the *15* day of *July* 2016 in the presence of:

  
*24061*  
 HEAD OF GOVERNANCE,  
 PARTNERSHIPS, PERFORMANCE  
 & POLICY

## SCHEDULE

### PART I

#### MODIFICATION OF THE DEFINITIVE MAP

*(References to lettered points in the following description are references to letters on the attached map. All distances and directions are approximate.)*

#### DESCRIPTION OF PATH OR WAY TO BE ADDED

##### FOOTPATH 20a WRAYSBURY

The path commences at point A (grid ref. 499541-174323), being a point on Footpath 22 Wraysbury approximately 30 metres from the junction of Footpaths 22 and 8c Wraysbury, and runs in an easterly direction for a distance of 18 metres to point B (grid ref. 499559-174322) at the junction with Footpath 20 Wraysbury.

Width:

1.8 metres

### PART II

#### MODIFICATION OF THE DEFINITIVE STATEMENT

##### FOOTPATH 20a WRAYSBURY

The description of the path shall be:

"From": Footpath 22 Wraysbury


"To": Footpath 20 Wraysbury

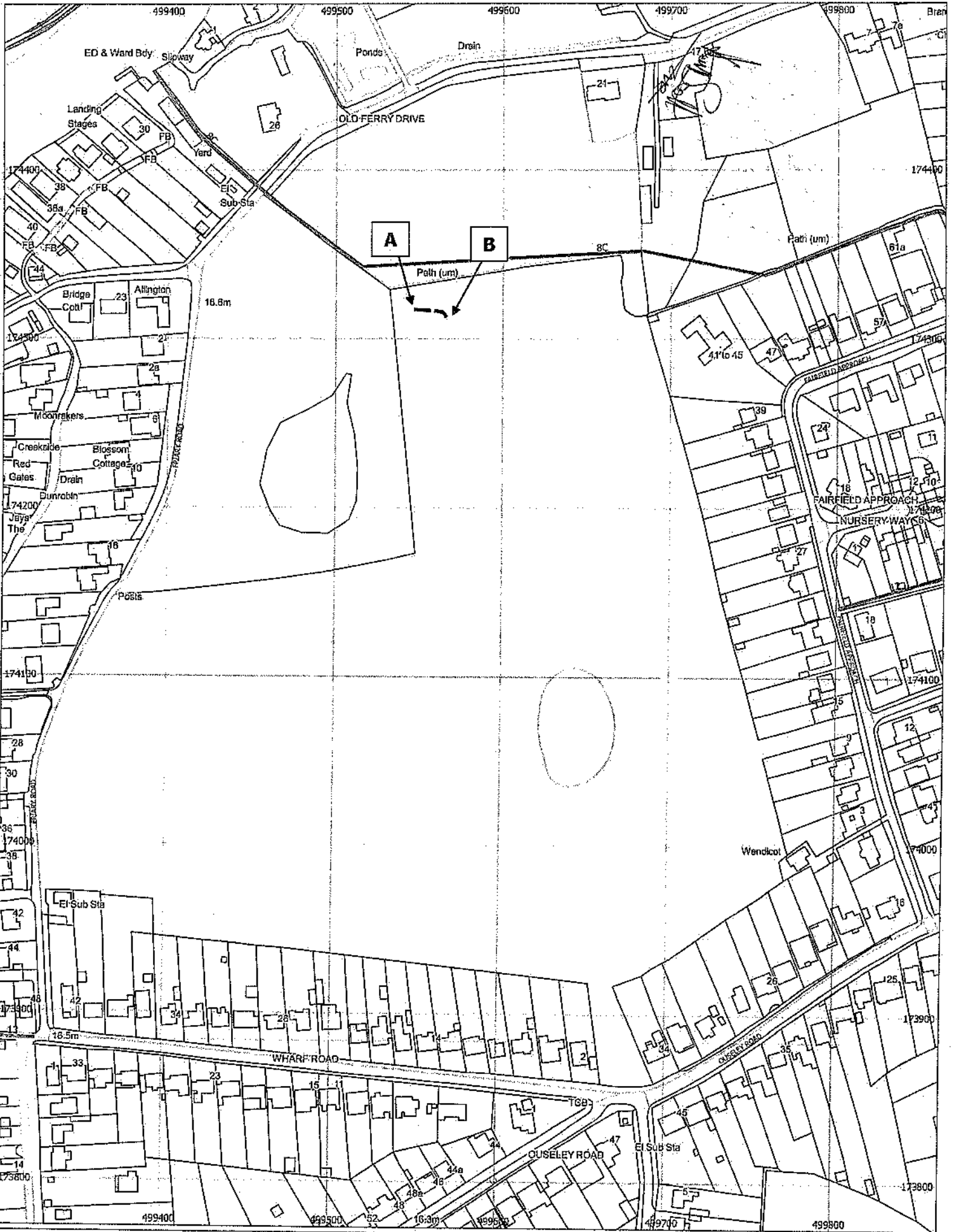
The width of the path shall be recorded as:

1.8 metres

Limitations and conditions: none

Map sheet 18





Public Rights of Way  
 Drawn by: Andrew Fletcher  
 Scale 1:2,000 @A3

**Wildlife and Countryside Act 1981**  
**Definitive Map Modification Order RBWM051**

**Wraysbury Footpath 20a**

- Footpath to be added to the definitive map
- Other paths unaffected by the order





**MODIFICATION ORDER  
WILDLIFE AND COUNTRYSIDE ACT 1981  
ROYAL BOROUGH OF WINDSOR AND MAIDENHEAD  
DEFINITIVE MAP AND STATEMENT**

**THE FOOTPATH 21 WRAYSBURY MODIFICATION ORDER 2016**

This Order is made by the Royal Borough of Windsor and Maidenhead under Section 53(2)(b) of the Wildlife and Countryside Act 1981 ("the Act") because it appears that the Royal Borough of Windsor and Maidenhead Definitive Map and Statement require modification in consequence of an event specified in Section 53(3)(b) and Section 53(3)(c)(i) of the Act, namely the expiration of any period such that the enjoyment by the public of the way during that period raises the presumption that the way has been dedicated as a public path and the discovery of evidence which, when considered with all other relevant available evidence, shows that a right of way which is not shown on the Map and Statement is reasonably alleged to subsist in the area to which the Map relates.

The Authority has consulted with every local authority whose area includes the land to which the Order relates.

The Royal Borough of Windsor and Maidenhead hereby orders that:

1. For the purposes of this Order the relevant date is 1<sup>st</sup> July 2016.
2. The Royal Borough of Windsor and Maidenhead Definitive Map and Statement shall be modified as described in Part I and Part II of the Schedule and shown on the map attached to the Order.
3. This Order shall take effect on the date it is confirmed and may be cited as the Footpath 21 Wraysbury in the Royal Borough of Windsor and Maidenhead Order 2016.

The COMMON SEAL of the ROYAL BOROUGH OF WINDSOR AND MAIDENHEAD was hereunto affixed on the *15* day of *July* 2016 in the presence of:



HEAD OF GOVERNANCE,  
PARTNERSHIPS, PERFORMANCE  
& POLICY

## SCHEDULE

### PART I

#### MODIFICATION OF THE DEFINITIVE MAP

*(References to lettered points in the following description are references to letters on the attached map. All distances and directions are approximate.)*

#### DESCRIPTION OF PATH OR WAY TO BE ADDED

##### FOOTPATH 21 WRAYSBURY

The path commences at point A (grid ref 499720-174137), being a point on Footpath 17 Wraysbury approximately 12 metres west of the rear boundary of number 25 Fairfield Approach, and runs in a curving but generally westerly direction for a distance of 148 metres to point B (grid ref 499573-174141) at the junction with Footpath 16 Wraysbury

Width:  
1.8 metres

### PART II

#### MODIFICATION OF THE DEFINITIVE STATEMENT

##### FOOTPATH 21 WRAYSBURY

The description of the path shall be:

"From": Footpath 17 Wraysbury

"To": Footpath 16 Wraysbury

The width of the path shall be recorded as:

1.8 metres throughout

Limitations and conditions: none

Map sheet 18





Public Rights of Way  
 Drawn by: Andrew Fletcher  
 Scale 1:2,000 @A3

**Wildlife and Countryside Act 1981**  
**Definitive Map Modification Order RBWM052**

**Wraysbury Footpath 21**

- Footpath to be added to the definitive map
- Other paths unaffected by the order

The Royal Borough



Windsor & Maidenhead

**MODIFICATION ORDER  
WILDLIFE AND COUNTRYSIDE ACT 1981  
ROYAL BOROUGH OF WINDSOR AND MAIDENHEAD  
DEFINITIVE MAP AND STATEMENT**

**THE FOOTPATH 22 WRAYSBURY MODIFICATION ORDER 2016**

This Order is made by the Royal Borough of Windsor and Maidenhead under Section 53(2)(b) of the Wildlife and Countryside Act 1981 ("the Act") because it appears that the Royal Borough of Windsor and Maidenhead Definitive Map and Statement require modification in consequence of an event specified in Section 53(3)(b) and Section 53(3)(c)(i) of the Act, namely the expiration of any period such that the enjoyment by the public of the way during that period raises the presumption that the way has been dedicated as a public path and the discovery of evidence which, when considered with all other relevant available evidence, shows that a right of way which is not shown on the Map and Statement is reasonably alleged to subsist in the area to which the Map relates.

The Authority has consulted with every local authority whose area includes the land to which the Order relates.

The Royal Borough of Windsor and Maidenhead hereby orders that:

1. For the purposes of this Order the relevant date is 1<sup>st</sup> July 2016.
2. The Royal Borough of Windsor and Maidenhead Definitive Map and Statement shall be modified as described in Part I and Part II of the Schedule and shown on the map attached to the Order.
3. This Order shall take effect on the date it is confirmed and may be cited as the Footpath 22 Wraysbury in the Royal Borough of Windsor and Maidenhead Order 2016.

The COMMON SEAL of the ROYAL BOROUGH OF WINDSOR AND MAIDENHEAD was hereunto affixed on the *15* day of *JULY* 2016 in the presence of:



## SCHEDULE

### PART I

#### MODIFICATION OF THE DEFINITIVE MAP

*(References to lettered points in the following description are references to letters on the attached map. All distances and directions are approximate.)*

#### DESCRIPTION OF PATH OR WAY TO BE ADDED

##### FOOTPATH 22 WRAYSBURY

The path commences at point A on Footpath 8c Wraysbury (grid ref. 499516-174342) and runs in a curving but generally south-easterly direction for a distance of 57 metres to point B (grid ref. 499554-174302) at the junction of Footpaths 16 and 20 Wraysbury.

Width:

1.8 metres

### PART II

#### MODIFICATION OF THE DEFINITIVE STATEMENT

##### FOOTPATH 22 WRAYSBURY

The description of the path shall be:

"From": Footpath 8c Wraysbury

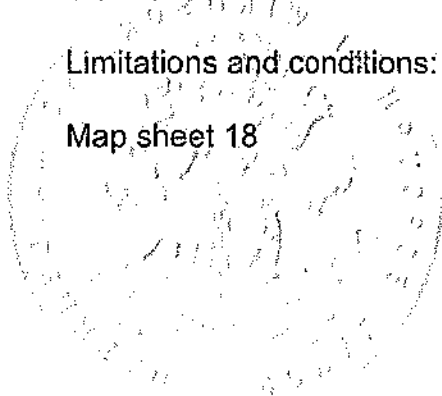
"To": The junction of Footpaths 16 and 20 Wraysbury

The width of the path shall be recorded as:

1.8 metres.

Limitations and conditions: none

Map sheet 18





Public Rights of Way  
 Drawn by: Andrew Fletcher  
 Scale 1:2,000

**Wildlife and Countryside Act 1981**  
**Definitive Map Modification Order RBWM053**

**Wraysbury Footpath 22**

- Footpath to be added to the definitive map
- Other paths unaffected by the order

