

NOTICE OF ORDER

WILDLIFE AND COUNTRYSIDE ACT 1981

SECTION 53

Suffolk County Council

(Thingoe Rural District Definitive Map and Statement) (Parishes of Chevington, Horringer and Ickworth) Modification Order 2017

Notice is hereby given that the above referenced Order has been submitted to the Secretary of State for Environment, Food and Rural Affairs for determination. An Inspector will be appointed by the Secretary of State to determine the Order.

The **start date** for the above Order is **09 August 2017**

Consideration of the Order will take the form of exchanges of statements of case and comments on statements of case.

The effect of the Order, if confirmed without modifications, will be to modify the definitive map and statement for the area by adding a public footpath from the south-western end of Horringer Footpath 6 at Ordnance Survey Grid Reference 58233,26075 through Ickworth Park to the C661 in Chevington at Ordnance Survey Grid Reference 57994,25947, as shown on the order plan.

Any queries relating to this Order should be referred to Jean McEntee at The Planning Inspectorate, Rights of Way Section, Room 3/G Hawk Wing, Temple Quay House, 2 The Square, Temple Quay, Bristol, BS1 6PN. Telephone: 0303 444 5437. Email: jean.mcentee@pins.gsi.gov.uk. Please quote reference number ROW/3174603 on all correspondence.

Any person wishing to view the statements of case and other documents relating to this Order may do so by appointment (Tel 01473 264770) at the offices of Suffolk County Council, Endeavour House, Russell Road, Ipswich. Certain documents are available at the Record Offices at Raingate Street, Bury St Edmunds and Gatacre Road, Ipswich.

Timetable for sending in statements of case and comments

Within 2 weeks of the start date by 23 August 2017

The Order Making Authority must ensure their statement of case is received by the Secretary of State. As soon as possible after the deadline, the Secretary of State will send a copy (excluding copies of any supporting documents - these will be available to view at the Authority's offices) to

everyone who has made an objection or representation, the applicant and any other person who has written to us in respect of the Order.

Within 8 weeks of the start date by 04 October 2017

Everyone who has made an objection or representation or any other written representation must ensure their statement of case is received by the Secretary of State. As soon as possible after the deadline, the Secretary of State will send full copies to the Authority. Copies (excluding copies of any supporting documents - these will be available to view at the Authority's offices) will also be sent to the applicant, every person who has made an objection or representation and any other person who has written to us in respect of the Order.

Within the same period the applicant (if applicable) must ensure their statement of case is received by the Secretary of State. As soon as possible after the deadline, Secretary of State will send a full copy to the Authority. Copies will also be sent to everyone who has made an objection or representation and any other person who has written to us in respect of the Order (excluding copies of any supporting documents - these will be available to view at the Authority's offices).

Within 14 weeks of the start date by 15 November 2017

Everyone who has made an objection or representation, the Authority, the applicant (if applicable) and anyone who has written to us in respect of the Order must ensure that their comments on any or every other statement of case is received by the Secretary of State. As soon as possible after the deadline, the Secretary of State will send copies of these comments to everyone else.

Any other person wishing to make representations in writing to the Secretary of State in respect of the above Order must do so in line with the timetable set out above.

In fairness to the other parties everyone should keep to the timetable to ensure that statements of case and comments are received on time. Late documents will be returned.

We cannot accept any libellous, racist or abusive comments. Any documents containing such comments will be returned.

WILDLIFE AND COUNTRYSIDE ACT 1981

DEFINITIVE MAP AND STATEMENT FOR THE FORMER RURAL DISTRICT OF THINGOE IN THE FORMER ADMINISTRATIVE COUNTY OF WEST SUFFOLK

SUFFOLK COUNTY COUNCIL (THINGOE RURAL DISTRICT DEFINITIVE MAP AND STATEMENT)(PARISHES OF CHEVINGTON, HORRINGER AND ICKWORTH) MODIFICATION ORDER 2017

This Order is made by Suffolk County Council under section 53(2)(b) of the Wildlife and Countryside Act 1981 ("the Act"), because it appears to that authority that the Definitive Map and Statement for the former Rural District of Thingoe in the former Administrative County of West Suffolk require modification in consequence of the occurrence of an event specified in section 53(3)(c)(i) namely, the discovery of evidence which shows that footpaths which are not shown in the map and statement subsist or are reasonably alleged to subsist.

The authority has consulted with every local authority whose area includes the land to which the Order relates. The Suffolk County Council hereby Order that:


1. For the purpose of this Order the relevant date is 1 February 2017.
2. The Definitive Map and Statement for the former Rural District of Thingoe in the former Administrative County of West Suffolk shall be modified as described in Part I and Part II of the Schedule and shown on the map attached to the Order.
3. This Order shall take effect on the date it is confirmed and may be cited as the Suffolk County Council (Thingoe Rural District Definitive Map and Statement)(Parishes of Chevington, Horringer and Ickworth) Modification order 2017.

Date: 13 February 2017

THE COMMON SEAL of SUFFOLK

COUNTY COUNCIL was hereunto

affixed in the presence of:-



An authorised Officer of the Council

SCHEDULE

Part I: Modification of Definitive Map

Description of footpaths to be added

There shall be added to the Definitive Map for the former Rural District of Thingoe in the parishes of Chevington, Horringer and Ickworth a footpath from a point at Ordnance Survey grid reference 58233,26075 (point A) to a point at Ordnance Survey grid reference 57994,25947 (point M) as shown on the order map.

Part II: Modification of Definitive Statement

Particulars of footpaths to be added

There shall be added to the Definitive Statement for the former Rural District of Thingoe the following particulars:

Horringer FP6

Add to the end of existing definitive statement:

; continuing for 245 metres to the parish boundary and Ickworth FP1 at Ordnance Survey Grid Reference 58210,26068 (point B).

Ickworth FP1

Commencing at a junction with Horringer FP6 at Ordnance Survey Grid Reference (OSGR) 58210,26068 (point B) and progressing in a generally west-south-westerly direction for 490 metres then entering a narrow tree belt and crossing the River Linnet at OSGR 58164,26049 (point C); continuing for 559 metres across a field to the edge of a small wood at OSGR 58127,26007 (point D); continuing through the wood for 71 metres to OSGR 58122,26002 (point E); continuing for 163 metres across a field to the south eastern corner of Lownde Wood at OSGR 58111,25990 (point F); passing through the wood for 42 metres to OSGR 58108, 25987 (point G) then changing to a generally west-south-westerly direction and continuing for 356 metres on the southern side of Lownde Wood to a junction with Chevington FP18 at OSGR 58074,25979 (point H).

Width:

Between OSGR 58210,26068 (point B) and OSGR 58164,26049 (point C) varying between a minimum of 2 metres and a maximum of 4 metres as shown on OS 1st edition County Series.

Between OSGR 58164,26049 (point C) and OSGR 58074,25979 (point H) varying between a minimum of 1 metre and a maximum of 2 metres as shown on OS 1st edition County Series.

NB. Widths based on measurements taken from Ordnance Survey County Series 1st edition 1/2500 scale mapping, dated 1885, sheets 44/13, 53/4 and 54/1, as the nearest contemporary source to the Inclosure/Tithe maps.

Chevington FP18

Commencing at a junction with Ickworth FP1 at Ordnance Survey Grid Reference (OSGR) 58074,25979 (point H) and progressing in a generally west-south-westerly direction for 107 metres to OSGR 58063, 25975 (point I); crossing a boundary then changing to a generally west-north-westerly direction and continuing for 60 metres on the southern side of a boundary to another boundary at OSGR 58057,25976 (point J); crossing the boundary and changing to a generally south-westerly direction for 396 metres on the north-western side of a boundary to OSGR 58029,25949 (point K); changing to a north westerly direction and continuing for 98 metres on the north eastern side of a boundary to OSGR 58023,25956 (point L); changing to a generally west-south-westerly direction for 306 metres on the northern side of a boundary to a junction with the C661 at OSGR 57994,25947 (point M).

Width:

Between OSGR 58074,25979 (point H) and OSGR 58057,25976 (point J) varying between a minimum of 1 metre and a maximum of 2 metres as shown on OS 1st edition County Series.

Between OSGR 58057,25976 (point J) and OSGR 58029,25949 (point K) varying between a minimum of 2 metres and a maximum of 3 metres as shown on OS 1st edition County Series.

Between OSGR 58029,25949 (point K) and OSGR 58023,25956 (point L) varying between a minimum of 1 metre and a maximum of 2 metres as shown on OS 1st edition County Series.


Between OSGR 58023,25956 (point L) and OSGR 57994,25947 (point M) increasing from 1 metre to 4 metres as shown on OS 1st edition County Series.

NB. Widths based on measurements taken from Ordnance Survey County Series 1st edition 1/2500 scale mapping, dated 1885, sheets 44/13, 53/4 and 54/1, as the nearest contemporary source to the Inclosure/Tithe maps.

MAP NOT TO ORIGINAL SCALE

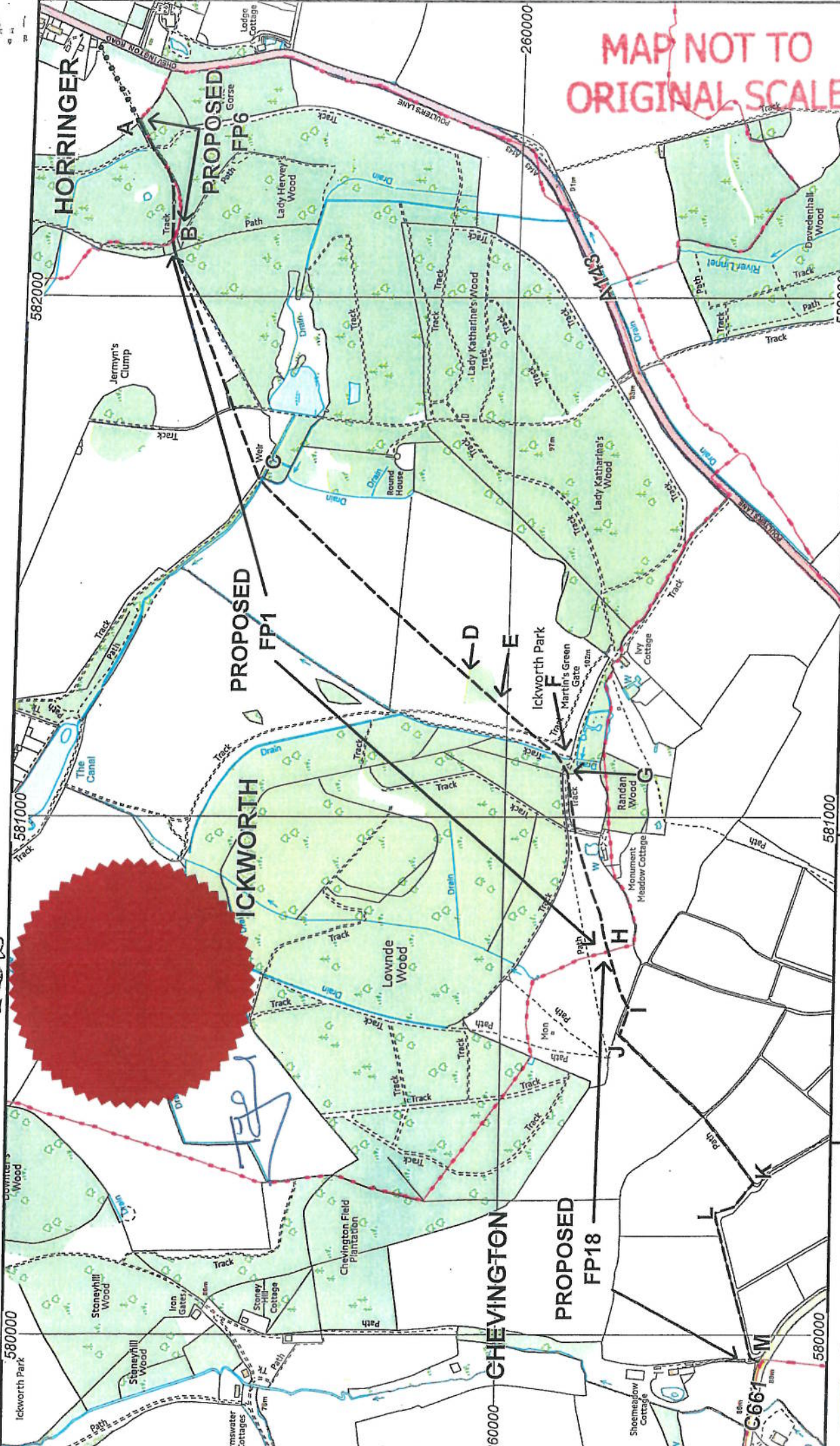
PROPOSED PUBLIC FOOTPATHS IN CHEVINGTON, HORRINGER AND ICKWORTH

Proposed Public Footpath
 Existing Public Footpath
 Parish Boundary



Scale 1:10000
 Ordnance Survey MasterMap
 Crown Copyright.
 All rights reserved.
 Suffolk County Council
 Licence No. 1000233952017

Suffolk County Council
 Director of Resource Management
 Endeavour House, 8 Russell Road, Ipswich, Suffolk.
 IP1 2BX



2269D