

NOTICE OF ORDER

HIGHWAYS ACT 1980 SECTION 119

Essex County Council
Public Path Diversion Order 2016 Footpath 2 Great Waltham in The City of
Chelmsford
&
Public Path Diversion Order 2016 Footpath 16 Barnston and Footpath 2
Great Waltham in The District of Uttlesford and The City of Chelmsford
&
Public Path Diversion Order 2016 Footpath 26 Barnston in The District of
Uttlesford
&
Public Path Diversion Order 2016 Footpath 97 Great Waltham in The City
of Chelmsford

Notice is hereby given that the above referenced Orders have been submitted to the Secretary of State for Environment, Food and Rural Affairs for determination. An Inspector will be appointed by the Secretary of State to determine the Orders.

The **start date** for the above Orders is **28 June 2017**.

Consideration of the Orders will take the form of a public local inquiry.

The Inquiry will be held at **Ford End: St John the Evangelist, Church Lane/Sandon Hill, Ford End, Essex, CM3 1LJ** on **Tuesday 21 November 2017** at 10.00am.

The effect of the Orders, if confirmed without modifications, will be to divert a part length of the public Footpaths 2 & 97 Great Waltham and 16 & 26 Barnston in the district of the City of Chelmsford:-

A part length of Footpath 2 Great Waltham starting from grid reference 56642,21962 and running in a generally southerly direction around the east side of the pond for a distance of 160 metres to grid reference 56643,21948 where it connects to Footpath 97 Great Waltham. Then continuing in a west north westerly direction along the existing track for a distance of 68 metres to where it connects to footpath 26 Barnston is being diverted to an alternative route.

A part length of Footpath 16 Barnston starting from the field gate at grid reference 56593,21932 and running in a north easterly and then an easterly direction along the existing track for a distance of 390 metres to grid reference 56630,21932 where it connects to Footpath 26 Great Waltham, then continuing in an easterly direction along the track to the parish boundary where it continues as Footpath 2 Great Waltham, for a further distance of 104 metres to grid reference 56640,21931 where it

connects to footpath 2 Great Waltham will be diverted to an alternative route commencing at the same above point and running in a north easterly and then a easterly direction along a route adjacent and to the south of the track for a distance of 385 metres to grid reference 56629,21931, then continuing in an easterly direction for a distance of 110 metre to grid reference 56640,21930 where it connects to footpath 2 Great Waltham but 4 metres further south than the current path.

A part length of Footpath 26 Barnston starting from grid reference 56630,21932 where it connects to Footpath 16 Barnston and running in a northerly then north westerly direction for a distance of 192 metres to grid reference 56638,21949 south of Apchild Barn will be diverted to an alternative route commencing from grid reference 56629,21932 where it connects to Footpath 16 Barnston but 7 metres further west than the current path and running in a northerly then north westerly direction parallel and to the west of the current path for a distance of 198 metres to the above mentioned point.

A part of Footpath 97 Great Waltham starting from grid reference 56643,21948 and running in a south westerly then a south easterly and then a north easterly direction, following the line of the existing track for a distance of 140 metres to grid reference 56654,21949 at the track junction, will be diverted to a new route 2 metres wide, commencing at grid reference 56654,21949 and running in a northwesterly direction for a distance of 180 metres grid reference 56642,21962 where it joins Footpath 2.

Any queries relating to this Order should be referred to Jean McEntee at The Planning Inspectorate, Rights of Way Section, Room 3/G Hawk Wing, Temple Quay House, 2 The Square, Temple Quay, Bristol, BS1 6PN. Telephone: 0303 444 5437. Email: jean.mcentee@pins.gsi.gov.uk Please quote reference numbers ROW/3169596, ROW/3169607, ROW/3169622 and ROW/3169626 on all correspondence.

Any person wishing to view the statements of case and other documents relating to this Order may do so by appointment at The Definitive Map Service Department, A2 County Hall, Market Road, Chelmsford, Essex, CM1 1QH during normal office working hours. To arrange a viewing, please contact 01245 342886.

Timetable for sending in statements of case and proofs of evidence

Within 8 weeks of the start date [by 23 August 2017]

The Order Making Authority must ensure their statement of case is received by the Secretary of State. As soon as possible after the deadline, the Secretary of State will send a copy (excluding copies of any supporting documents - these will be available to view at the Authority's offices) to everyone who has made an objection or representation and the applicant and any other person who has written to us in respect of the Order.

Within 14 weeks of the start date [by 4 October 2017]

Everyone who has made an objection or representation and anyone who wishes to give evidence at the Inquiry must ensure their statement of case¹ is received by the Secretary of State. As soon as possible after the deadline, the Secretary of State will send full copies to the Authority. Copies will also be sent to the applicant, every person who has made an objection or representation and any other person who has written to us in respect of the Order (excluding copies of any supporting documents - these will be available to view at the Authority's offices).

Within the same period the applicant (if applicable) must ensure their statement of case is received by the Secretary of State. As soon as possible after the deadline, the Secretary of State will send a full copy to the Authority. Copies will also be sent to everyone who has made an objection or representation and any other person who has written to us in respect of the Order (excluding copies of any supporting documents - these will be available to view at the Authority's offices).

4 weeks before the date of the inquiry [by 24 October 2017]

The Authority, everyone who has made an objection or representation, the applicant (if applicable) and anyone who wishes to give evidence at the Inquiry must ensure their proof of evidence (together with any summary) is received by the Secretary of State. As soon as possible after the deadline, the Secretary of State will send copies of:

- i) the Authority's proof of evidence to everyone who has made an objection or representation, the applicant and anyone who has submitted a statement of case (excluding copies of any supporting documents – although none should be submitted with a proof of evidence);
- ii) the applicant's proof of evidence to the Authority, everyone who has made an objection or representation and anyone else who has submitted a statement of case (excluding copies of any supporting documents – although none should be submitted with a proof of evidence); and
- iii) all other proofs of evidence to the Authority, the applicant, everyone who has made an objection or representation and anyone else who has submitted a statement of case (excluding copies of any supporting documents – although none should be submitted with a proof of evidence).

¹ If you wish to make a legal submission, this should be submitted at the same time as your statement of case. Otherwise legal submissions will have to be submitted in writing on the day of the inquiry.

All parties must keep to the timetable set out above and ensure that statements of case and proofs of evidence are received by the Secretary of State on time. Late documents will be returned.

We cannot accept any libellous, racist or abusive comments. Any documents containing such comments will be returned.

Notice of order for inquiry

ESSEX COUNTY COUNCIL

**PUBLIC PATH DIVERSION ORDER 2016
FOOTPATH 97 GREAT WALTHAM**

**IN
THE CITY OF CHELMSFORD**

**HIGHWAYS ACT 1980 - SECTION 119
PUBLIC PATH DIVERSION ORDER**

ESSEX COUNTY COUNCIL
HIGHWAYS ACT 1980 SECTION 119
PUBLIC PATH DIVERSION ORDER
FOOTPATH 97 GREAT WALTHAM

This Order is made by Essex County Council ("the authority") under section 119 of the Highways Act 1980 ("the 1980 Act") because it appears to the authority that in the interests of the owner of the land crossed by the footpaths described in paragraph 1 of this Order it is expedient that the rights of way should be diverted.

The landowner will defray all costs which are incurred in bringing the new site of the paths into a fit condition for use by the public.

Chelmsford City Council has been consulted as required by section 120(2) of the 1980 Act and has consented to the making of the Order.

BY THIS ORDER:

1. The public right of way over the land situated at Absol Park in the Parish of Great Waltham in the City of Chelmsford and shown by a continuous bold black line on the Order Plan numbered GWAL 97C contained in this Order and described in Part 1 of the Schedule to this Order shall be diverted after 28 days from the date of confirmation of this Order.

2. At the end of 28 days from the date of confirmation of this Order there shall be three public footpaths over the land situated at Absol Park in Parish of Great Waltham in the City of Chelmsford described in Part 2 of the Schedule and shown by bold broken black lines on the Order Plan numbered GWAL 97C contained in this Order.



PLAN NO. GWAL 97 C

Diversion of Footpaths 97 Great Waltham

Route to Close B-C

New Route A-C

Unaffected

Definitive Map Sheet TL 61 NE

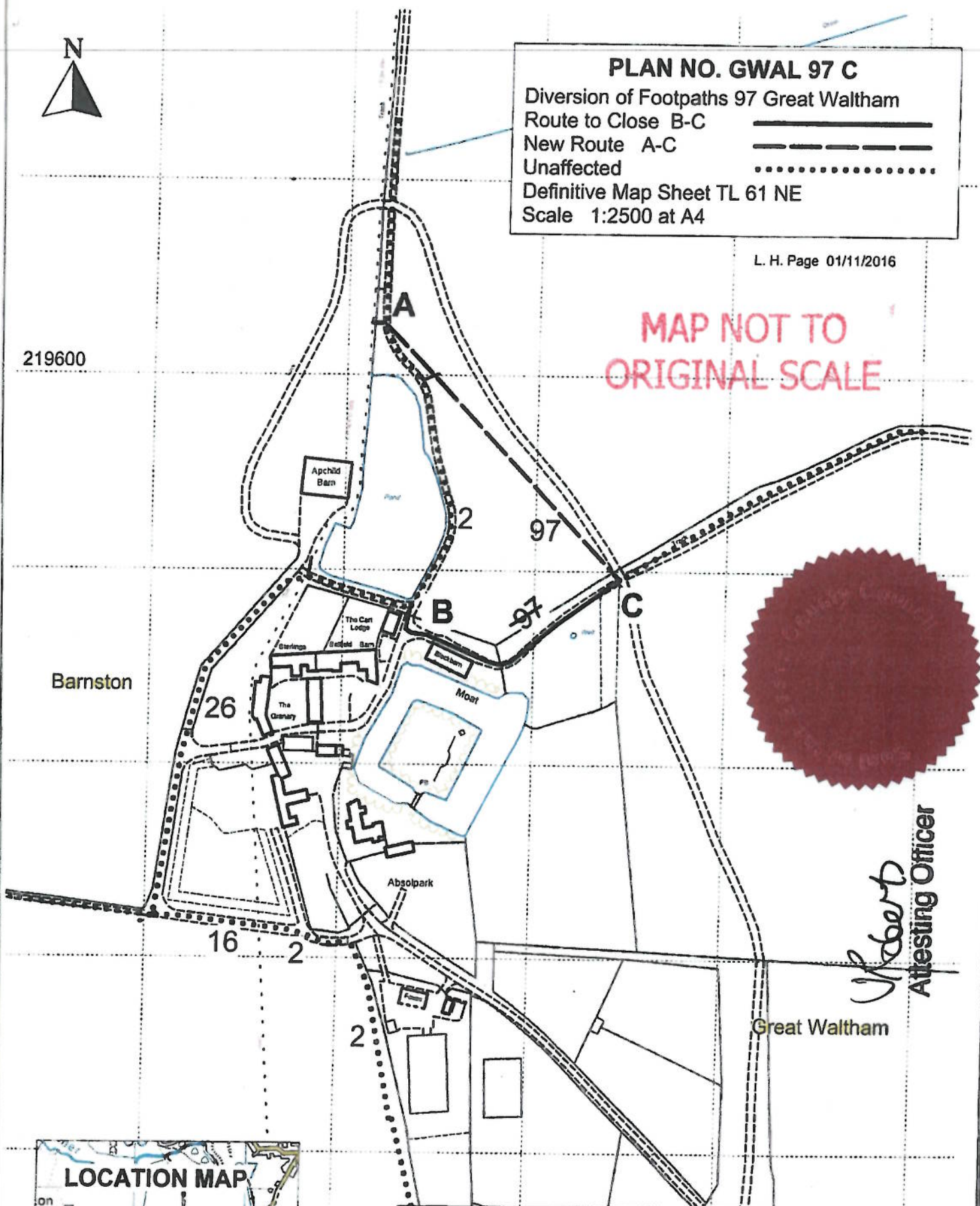
Scale 1:2500 at A4

L. H. Page 01/11/2016

MAP NOT TO ORIGINAL SCALE

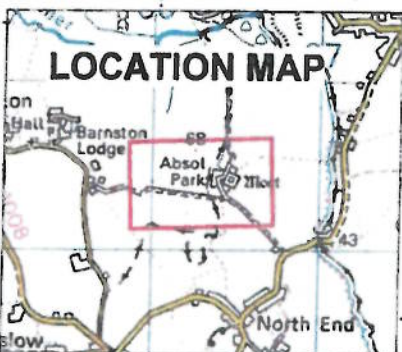
219600


Barnston




J. Robert
Attesting Officer

Great Waltham





integrated expertise



Essex County Council

SCHEDULE

**[PART 1]
DESCRIPTION OF SITE OF EXISTING PATH OR WAY**

A part length of Footpath 97 Great Waltham being of unknown width and shown by a continuous bold line on the Order Plan starting from point **B** at grid reference 56643,21948 where it connects to Footpath 2 Great Waltham and running in a southerly and then a south easterly and then a north easterly direction, following the line of the existing track for a distance of 140 metres to point **C** at grid reference 56654,21949 at the track junction.

**[PART 2]
DESCRIPTION OF SITE OF NEW PATH OR WAY**

A Footpath being 2 metres in width shown by a bold black broken line on the Order Plan commencing at the aforementioned point **C** and running in a north-westerly direction for a distance of 180 metres to point **A** at grid reference 56642,21962 where it connects to Footpath 2 Great Waltham.

Given under the Common Seal of Essex County Council this *Twenty Third* day of *November* 2016

The common seal of)
ESSEX COUNTY COUNCIL)
was hereunto affixed in the)
presence of:-)

J. Robson
Attesting Officer :



Note: This order being Public Path Order 2016 Footpath 2, Great Waltham (1 of 4) in part supersedes the previous order made on 25 September 2015 titled Public Path Diversion Order 2015 Footpaths 16 & 26 Barnston and Footpaths 2 & 97 Great Waltham, which remains unconfirmed.

Dated: 23rd day of November 2016

PUBLIC PATH DIVERSION ORDER

HIGHWAYS ACT 1980 - SECTION 119

**FOOTPATH 97 GREAT WALTHAM
THE CITY OF CHELMSFORD**

Angela Hutchings
Interim Director for Essex Legal Services

Essex County Council
Seax House
Victoria Road South
Chelmsford
Essex CM1 1QH

ESSEX COUNTY COUNCIL

**PUBLIC PATH DIVERSION ORDER 2016
FOOTPATH 26 BARNSTON**

**IN
THE DISTRICT OF UTTLESFORD**

**HIGHWAYS ACT 1980 - SECTION 119
PUBLIC PATH DIVERSION ORDER**

ESSEX COUNTY COUNCIL
HIGHWAYS ACT 1980 SECTION 119
PUBLIC PATH DIVERSION ORDER
FOOTPATH 26 BARNSTON

This Order is made by Essex County Council ("the authority") under section 119 of the Highways Act 1980 ("the 1980 Act") because it appears to the authority that in the interests of the owner of the land crossed by the footpath described in paragraph 1 of this Order it is expedient that the right of way should be diverted.

The landowner will defray all costs which are incurred in bringing the new site of the path into a fit condition for use by the public.

Uttlesford District Council has been consulted as required by section 120(2) of the 1980 Act and has consented to the making of the Order.

BY THIS ORDER:

1. The public right of way over the land known as FP26 Barnston situated at Absol Park in the Parish of Barnston in the District of Uttlesford and shown by continuous bold black lines on the Order Plan numbered BARN 26H contained in this Order and described in Part 1 of the Schedule to this Order shall be diverted after 28 days from the date of confirmation of this Order.

2. At the end of 28 days from the date of confirmation of this Order there shall be a public footpath over the land situated at Absol Park in Parishes of Barnston in the District of Uttlesford described in Part 2 of the Schedule and shown by bold broken black lines on the Order Plan numbered BARN 26H contained in this Order.

Plan No. BARN 26 H

Diversion of Footpath 26 Barnston

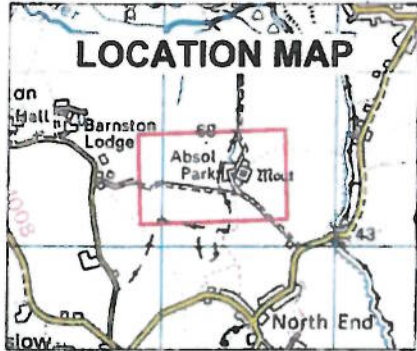
Route to Close H-E

New Route H-F

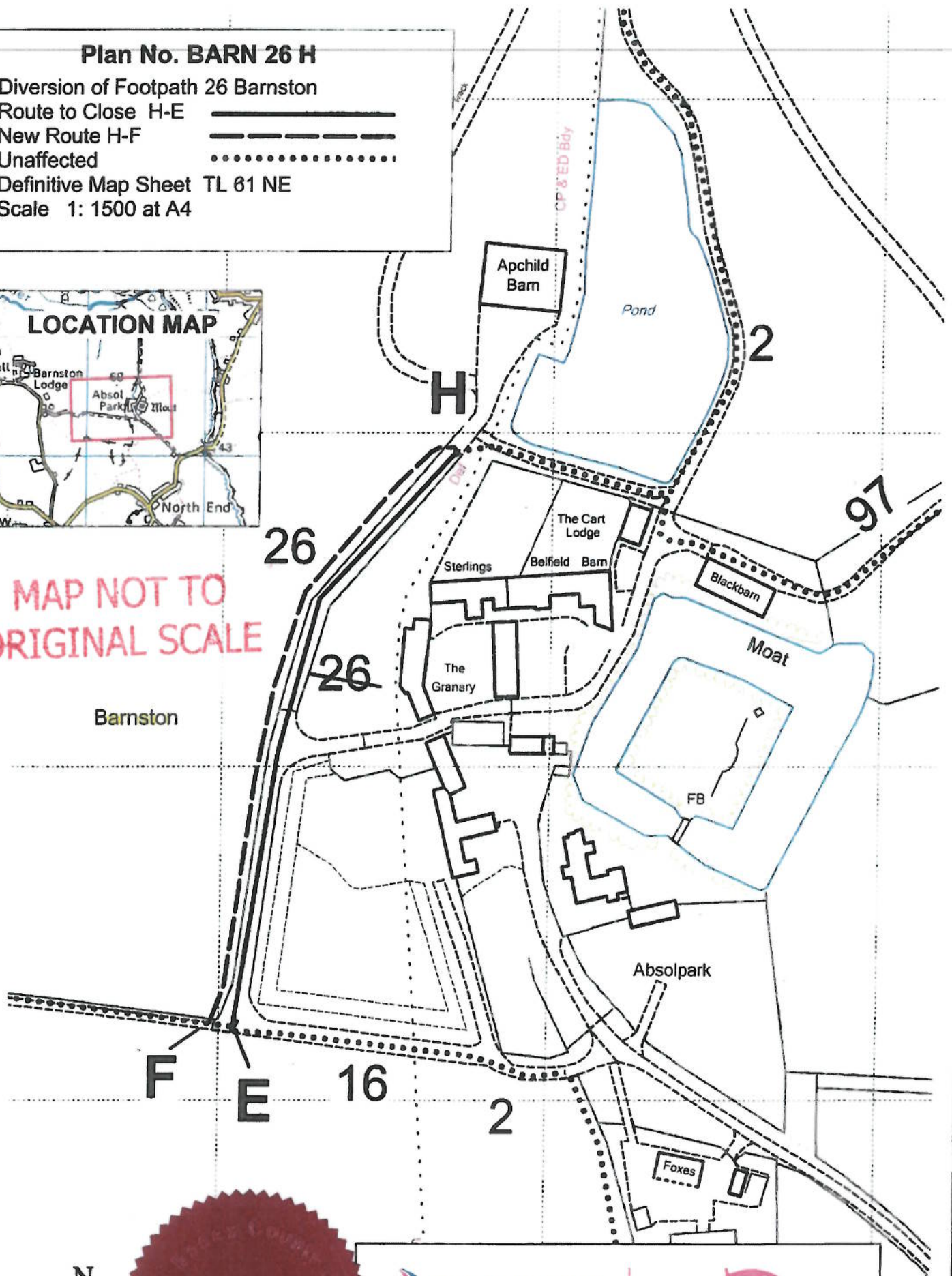
Unaffected

Definitive Map Sheet TL 61 NE

Scale 1: 1500 at A4



MAP NOT TO ORIGINAL SCALE



RINGWAY JACOBS

integrated expertise



Essex County Council

© Crown copyright and database rights. Ordnance Survey Licence No. 100019602

Robyn
Attesting Officer

SCHEDULE

[PART 1]

DESCRIPTION OF SITE OF EXISTING PATH OR WAY

A part length of Footpath 26 Barnston being of unknown width and shown by a continuous bold line on the Order Plan starting from point **E** at grid reference 56630,21932 where it connects to Footpath 16 Barnston and running in a northerly then north westerly direction for a distance of 192 metres to point **H** at grid reference 56638,21949 south of Apchild Barn.

[PART 2]

DESCRIPTION OF SITE OF NEW PATH OR WAY

A Footpath being 2 metres in width shown by a bold black broken line on the Order Plan commencing at point **F** at grid reference 56629,21932 where it connects to Footpath 16 Barnston but 7 metres further west than the current path and running in a northerly then north westerly direction parallel and to the west of the current path for a distance of 198 metres to the aforementioned point **H**.

Given under the Common Seal of Essex County Council this *Twenty Third* day of *November* 2016

The common seal of)
ESSEX COUNTY COUNCIL)
was hereunto affixed in the)
presence of:-)

C. Roberts
Attesting Officer :



Note: This order being Public Path Order 2016 Footpath 2, Great Waltham (1 of 4) in part supersedes the previous order made on 25 September 2015 titled Public Path Diversion Order 2015 Footpaths 16 & 26 Barnston and Footpaths 2 & 97 Great Waltham, which remains unconfirmed.

Dated: 23rd day of November 2016

PUBLIC PATH DIVERSION ORDER

HIGHWAYS ACT 1980 - SECTION 119

**FOOTPATH 26 BARNSTON
DISTRICT of UTTLESFORD**

Angela Hutchings
Interim Director for Essex Legal Services

Essex County Council
Seax House
Victoria Road South
Chelmsford
Essex CM1 1QH

ESSEX COUNTY COUNCIL

**PUBLIC PATH DIVERSION ORDER 2016
FOOTPATH 16 BARNSTON AND FOOTPATH 2
GREAT WALTHAM**

IN

**THE DISTRICT OF UTTLESFORD AND THE CITY
OF CHELMSFORD**

**HIGHWAYS ACT 1980 - SECTION 119
PUBLIC PATH DIVERSION ORDER**

ESSEX COUNTY COUNCIL
HIGHWAYS ACT 1980 SECTION 119
PUBLIC PATH DIVERSION ORDER
FOOTPATH 16 BARNSTON
2 GREAT WALTHAM

This Order is made by Essex County Council ("the authority") under section 119 of the Highways Act 1980 ("the 1980 Act") because it appears to the authority that in the interests of the owner of the land crossed by the footpaths described in paragraph 1 of this Order it is expedient that the rights of way should be diverted.

The landowner will defray all costs which are incurred in bringing the new site of the paths into a fit condition for use by the public.

Chelmsford City Council and Uttlesford District Council have been consulted as required by section 120(2) of the 1980 Act and has consented to the making of the Order.

BY THIS ORDER:

1. The public rights of way over the land situated at Absol Park in the Parishes of Barnston and Great Waltham in the City of Chelmsford and shown by continuous bold black lines on the Order Plan numbered BARN 16F contained in this Order and described in Part 1 of the Schedule to this Order shall be diverted after 28 days from the date of confirmation of this Order.

2. At the end of 28 days from the date of confirmation of this Order there shall be a public footpath over the land situated at Absol Park in Parishes of Barnston and Great Waltham in the City of Chelmsford described in Part 2 of the Schedule and shown by bold broken black lines on the Order Plan numbered BARN 16F contained in this Order

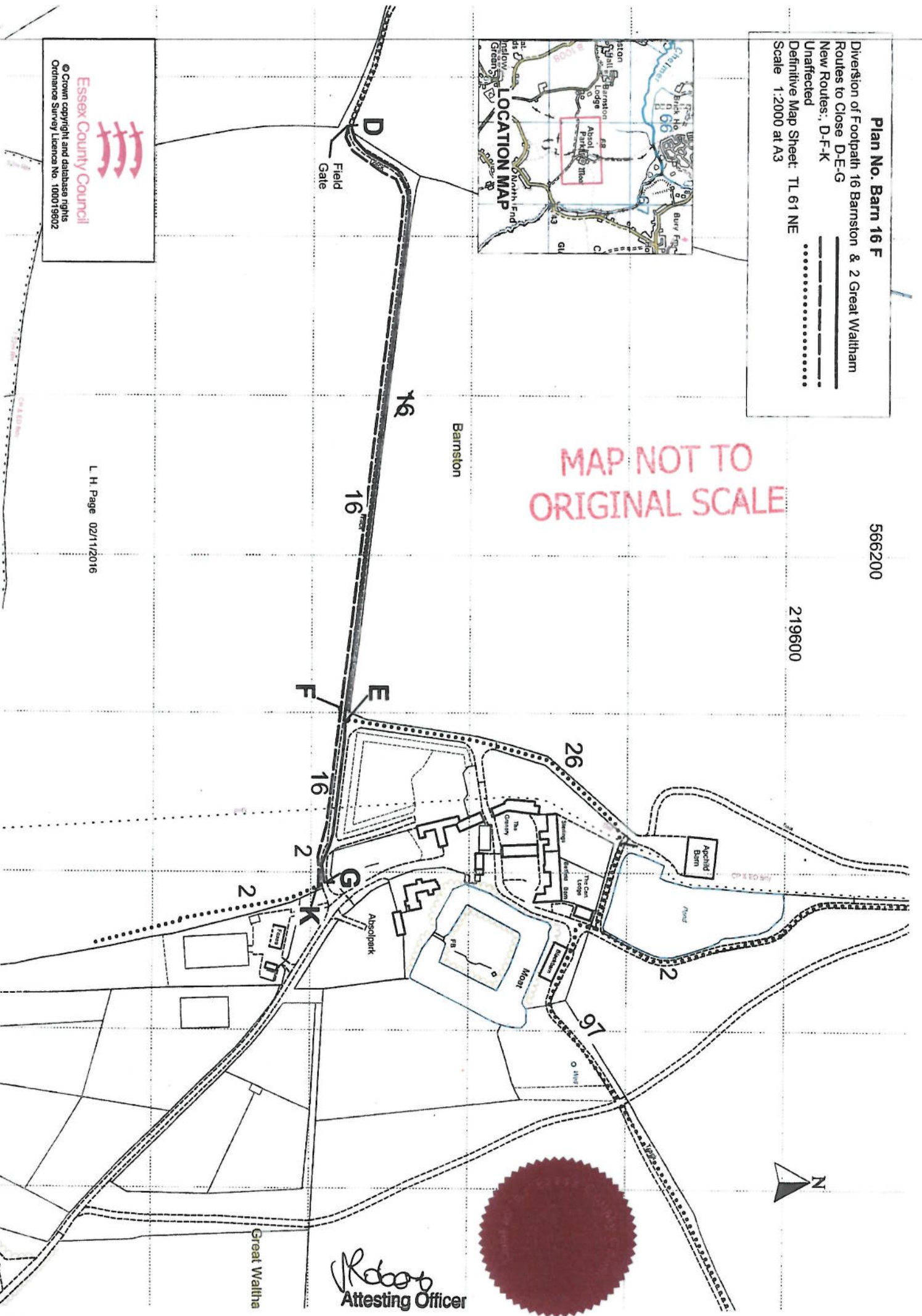
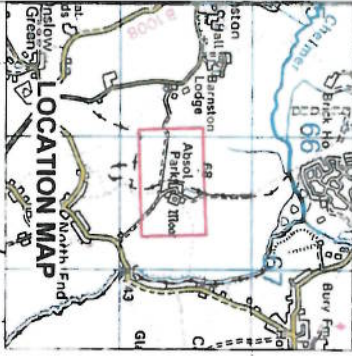
Plan No. Barn 16 F

Diversion of Footpath 16 Barnston & 2 Great Waltham
Routes to Close D-E-G
New Routes: D-F-K
Unaffected
Definitive Map Sheet: TL 61 NE
Scale 1:2000 at A3

566200

219600

MAP NOT TO ORIGINAL SCALE



R. Robb
Attesting Officer



Essex County Council
© Crown copyright and database rights
Ordnance Survey Licence No. 1000159502

L. H. Page 02/11/2016

SCHEDULE

[PART 1]

DESCRIPTION OF SITE OF EXISTING PATHS OR WAYS

Footpath 16 Barnston / Footpath 2 Great Waltham

A part length of Footpath 16 Barnston being of unknown width and shown by a continuous bold black line on the Order Plan starting from point **D** at the field gate at grid reference 56593,21932 and running in a north easterly and then an easterly direction along the existing track for a distance of approximately 390 metres to point **E** at grid reference 56630,21932 where it connects to Footpath 26 Great Waltham. It then continues in an easterly direction along the track to the parish boundary where it continues as Footpath 2 Great Waltham, for a further distance of 104 metres to point **G** at grid reference 56640,21931 where it connects to footpath 2 Great Waltham.

[PART 2]

DESCRIPTION OF SITE OF NEW PATHS OR WAYS

Footpath 16 Barnston / Footpath 2 Great Waltham

A Footpath being 2 metres in width shown by a bold black broken line on the Order Plan commencing at the aforementioned point **D** and running in a north easterly and then a easterly direction along a route adjacent and to the south of the track for a distance of 385 metres to point **F** at grid reference 56629,21931, then continuing in an easterly direction for a distance of 110 metre to point **K** at grid reference 56640,21930 where it connects to footpath 2 Great Waltham but 4 metres further south than the current path.

Given under the Common Seal of Essex County Council this *Twenty Third* day of
November 2016

The common seal of)
ESSEX COUNTY COUNCIL)
was hereunto affixed in the)
presence of:-)

J Roberts

Attesting Officer :



Note: This order being Public Path Order 2016 Footpath 2, Great Waltham (1 of 4) in part supersedes the previous order made on 25 September 2015 titled Public Path Diversion Order 2015 Footpaths 16 & 26 Barnston and Footpaths 2 & 97 Great Waltham, which remains unconfirmed.

Dated: 23rd day of November 2016

PUBLIC PATH DIVERSION ORDER

HIGHWAYS ACT 1980 - SECTION 119

**FOOTPATH 16 BARNSTON AND
FOOTPATH 2 GREAT WALTHAM
IN**

**THE DISTRICT OF UTTLESFORD AND
THE CITY OF CHELMSFORD**

Angela Hutchings
Interim Director for Essex Legal Services

Essex County Council
Seax House
Victoria Road South
Chelmsford
Essex CM1 1QH

ESSEX COUNTY COUNCIL

**PUBLIC PATH DIVERSION ORDER 2016
FOOTPATH 2 GREAT WALTHAM**

**IN
THE CITY OF CHELMSFORD**

**HIGHWAYS ACT 1980 - SECTION 119
PUBLIC PATH DIVERSION ORDER**

ESSEX COUNTY COUNCIL
HIGHWAYS ACT 1980 SECTION 119
PUBLIC PATH DIVERSION ORDER
FOOTPATH 2 GREAT WALTHAM

This Order is made by Essex County Council ("the authority") under section 119 of the Highways Act 1980 ("the 1980 Act") because it appears to the authority that in the interests of the owner of the land crossed by the footpath described in paragraph 1 of this Order it is expedient that the rights of way should be diverted.




The landowner will defray all costs which are incurred in bringing the new site of the path into a fit condition for use by the public.

Chelmsford City Council has been consulted as required by section 120(2) of the 1980 Act and has consented to the making of the Order.

BY THIS ORDER:

1. The public rights of way over the land situated at Absol Park in the Parishes of Barnston and Great Waltham in the City of Chelmsford and shown by continuous bold black lines on the Order Plan numbered BARN 2J contained in this Order and described in Part 1 of the Schedule to this Order shall be diverted after 28 days from the date of confirmation of this Order.
2. At the end of 28 days from the date of confirmation of this Order there shall be a public footpath over the land situated at Absol Park in Parishes of Barnston and Great Waltham in the City of Chelmsford described in Part 2 of the Schedule and shown by bold broken black lines on the Order Plan numbered BARN 2J contained in this Order.


Plan No. BARN 2 J

Diversion of Footpath 2 Barnston
Route to Close A-B-H 
New Route A-J-H 
Unaffected 
Definitive Map Sheet TL 61 NE
Scale 1:1500 at A4



Richard
Attesting Officer

MAP NOT TO ORIGINAL SCALE



Barnston

J

2

Apchild Barn

Pond

The Cart Lodge

Sterlings

Belfield Barn

Blackbar

The Granary

Moat

FB

N

16



integrated expertise



Essex County Council

© Crown copyright and database rights. Ordnance Survey Licence No. 100019602

Foxes

SCHEDULE

[PART 1]

DESCRIPTION OF SITE OF EXISTING PATHS OR WAYS

A part length of Footpath 2 Great Waltham being of unknown width and shown by a continuous bold line on the Order Plan starting from point **A** at grid reference 56642,21962 and running in a generally southerly direction around the east side of the pond for a distance of 160 metres to point **B** at grid reference 56643,21948 where it connects to Footpath 97 Great Waltham. Then continuing in a west north westerly direction along the existing track for a distance of 68 metres to point **H** where it connects to footpath 26 Barnston

[PART 2]

DESCRIPTION OF SITE OF NEW PATHS OR WAYS

A Footpath being 2 metres in width shown by a bold black broken line on the Order Plan commencing at the aforementioned point **A** and running in a southerly direction on the western side of the parish boundary in Barnston and then a westerly direction on the north side of Apchild Barn for a distance of 115 metres to point **J** at grid reference 56637,21956 and then in a generally southerly direction for a distance of 70 metres to the aforementioned point **H**.

Given under the Common Seal of Essex County Council this *Twenty Third* day of *November* 2016 *36147*

The common seal of)
ESSEX COUNTY COUNCIL)
was hereunto affixed in the)
presence of:-)

R. [Signature]
Attesting Officer :



Note: This order being Public Path Order 2016 Footpath 2, Great Waltham (1 of 4) in part supersedes the previous order made on 25 September 2015 titled Public Path Diversion Order 2015 Footpaths 16 & 26 Barnston and Footpaths 2 & 97 Great Waltham, which remains unconfirmed.

Dated: 23rd day of November 2016

PUBLIC PATH DIVERSION ORDER

**HIGHWAYS ACT 1980 - SECTION 119
FOOTPATH 2 GREAT WALTHAM
THE CITY OF CHELMSFORD**

Angela Hutchings
Interim Director for Essex Legal Services

Essex County Council
Seax House
Victoria Road South
Chelmsford
Essex CM1 1QH