

NOTICE OF ORDER

HIGHWAYS ACT 1980

Staffordshire County Council
Public Path Diversion Order 2010, Public Footpath No. 24,
Bobbington Parish

Notice is hereby given that the above referenced Order(s) has/have been submitted to the Secretary of State for Environment, Food and Rural Affairs for determination. An Inspector will be appointed by the Secretary of State to determine the Order.

The **start date** for the above Order is **16 May 2017**

Consideration of the Order will take the form of exchanges of statements of case and comments on statements of case.

The effect of the Order, if confirmed without modifications, will be to divert the length of Public Footpath No.24, Bobbington Parish commencing at its junction with Public Footpath No. 29, Bobbington Parish (Point A on the Order plan, Grid Ref: SO829926) and running in a generally south-south-westerly direction for approximately 248 metres to the field boundary at a point approximately 180 metres north of Tom Lane (Point B on the Order plan, Grid Ref: SO829923) before turning in a south westerly direction for approximately 436 metres to its junction with Tom Lane, within the grounds of the property 'Westholme' (Point C on the Order plan, Grid Ref: SO826920).

A new length of Public Footpath No.24, Bobbington Parish, commencing at its junction with Public Footpath No.29, Bobbington Parish (Point A on the Order plan, Grid Ref: SO829926) and running in a generally southerly direction for approximately 217 metres to a point approximately 84 metres south of Halfpenny Green Vineyard Shop, before turning in a generally west-south-westerly direction for approximately 139 metres to a point approximately 135 metres west of the track leading to the vineyard (Point B on the Order plan, Grid Ref: SO829923). The path then follows the headland in a south-south-easterly direction for approximately 177 metres (to Point E on the Order plan, Grid Ref: SO829922) before turning along the headland adjacent to Tom Lane in a south-westerly direction for approximately 195 metres to its exit onto Tom Lane at a point approximately 138 metres east-north-east of 'Westholme' (Point F on the Order plan, Grid Ref: SO827921).

Any queries relating to this Order should be referred to Jean McEntee at The Planning Inspectorate, Rights of Way Section, Room 3/G Hawk Wing, Temple Quay House, 2 The Square, Temple Quay, Bristol, BS1 6PN. Telephone: 0303 444 5437. Email: jean.mcentee@pins.gsi.gov.uk. Please quote reference number ROW/3168854 on all correspondence.

Any person wishing to view the statements of case and other documents relating to this Order may do so by appointment at Staffordshire County Corporate Reception, Number 1 Staffordshire Place, Stafford, ST16 2DH. During normal working hours, Monday to Friday. Tel No: 01785 277241 – Paul Rochfort

Timetable for sending in statements of case and comments

Within 2 weeks of the start date by 30 May 2017

The Order Making Authority must ensure their statement of case is received by the Secretary of State. As soon as possible after the deadline, the Secretary of State will send a copy (excluding copies of any supporting documents - these will be available to view at the Authority's offices) to everyone who has made an objection or representation, the applicant and any other person who has written to us in respect of the Order.

Within 8 weeks of the start date by 11 July 2017

Everyone who has made an objection or representation or any other written representation must ensure their statement of case is received by the Secretary of State. As soon as possible after the deadline, the Secretary of State will send full copies to the Authority. Copies (excluding copies of any supporting documents - these will be available to view at the Authority's offices) will also be sent to the applicant, every person who has made an objection or representation and any other person who has written to us in respect of the Order.

Within the same period the applicant (if applicable) must ensure their statement of case is received by the Secretary of State. As soon as possible after the deadline, Secretary of State will send a full copy to the Authority. Copies will also be sent to everyone who has made an objection or representation and any other person who has written to us in respect of the Order (excluding copies of any supporting documents - these will be available to view at the Authority's offices).

Within 14 weeks of the start date 22 August 2017

Everyone who has made an objection or representation, the Authority, the applicant (if applicable) and anyone who has written to us in respect of the Order must ensure that their comments on any or every other statement of case is received by the Secretary of State. As soon as possible after the deadline, the Secretary of State will send copies of these comments to everyone else.

Any other person wishing to make representations in writing to the Secretary of State in respect of the above Order(s) must do so in line with the timetable set out above.

In fairness to the other parties everyone should keep to the timetable to ensure that statements of case and comments are received on time. Late documents will be returned.

We cannot accept any libellous, racist or abusive comments. Any documents containing such comments will be returned.

Notice of order for w/r

Public Path Diversion Order

Highways Act 1980

**Staffordshire County Council
Public Path Diversion Order 2010
Public Footpath No. 24, Bobbington Parish**

This Order is made by Staffordshire County Council ("the Authority") under Section 119 of the Highways Act 1980 ("the 1980 Act") because it appears to the authority that in the interests of the owner of the land crossed by the footpath described in paragraph 1 of this Order, it is expedient that the line of the path should be diverted.

South Staffordshire Council have been consulted to the making of the Order as required by section 120(2) of the 1980 Act.

BY THIS ORDER

1. The public right of way over land situate at Halfpenny Green and shown by a bold continuous line on the map contained in this Order and described in Part I of the Schedule to this Order shall be stopped up after 28 days from the date of confirmation of this order.
2. Notwithstanding this Order where immediately before the date upon which the footpath is diverted there is apparatus under, in, on, along or across it belonging to statutory undertakers for the purpose of carrying on their undertaking, the undertakers shall continue to have the same rights in respect of the apparatus as they then had.
3. There shall be at the end of 28 days from the date of confirmation of this order a public footpath over the land situate at Halfpenny Green described in Part II of the Schedule and shown by a bold broken line on the map contained in this order.
4. The diversion of the footpath shall have effect on the date which Staffordshire County Council certify that the terms of Part II of the Schedule have been complied with.
5. The rights conferred upon the public under this Order shall be subject to any limitations and conditions set out in Part III of the Schedule.

Schedule

Part I

Description of Existing Path

That length of Public Footpath No. 24, Bobbington Parish, commencing at its junction with Public Footpath No. 29, Bobbington Parish (point A on the Order plan, Grid Ref: SO829926) and running in a generally south-south-westerly direction for approximately 248 metres to the field boundary at a point approximately 180 metres north of Tom Lane (point B on the Order plan, Grid Ref: SO829923) before turning in a south westerly direction for approximately 436 metres to its junction with Tom Lane, within the grounds of the property 'Westholme' (point C on the Order plan, Grid Ref: SO826920).

Part II

Description of New Path

A new length of Public Footpath No. 24, commencing at its junction with Public Footpath No. 29, Bobbington (point A on the Order plan, Grid Ref: SO829926) and running in a generally southerly direction for approximately 217 metres to a point approximately 84 metres south of Halfpenny Green Vineyard Shop, before turning in a generally west-south-westerly direction for approximately 139 metres to a point approximately 135 metres west of the track leading to the vineyard (point B on the Order plan, Grid Ref: SO829923). The path then follows the headland in a south-south-easterly direction for approximately 177 metres (to point E on the Order plan, Grid Ref: SO829922) before turning along the headland adjacent to Tom Lane in a south-westerly direction for approximately 195 metres to its exit onto Tom Lane at a point approximately 138 metres east-north-east of 'Westholme' (point F on the Order plan, Grid Ref: SO827921).

The new route shall have a prescribed width of 3.5 metres between points A-D and 2 metres between points D - B - E - F.

Part III

Limitations and Conditions

There are no limitations or conditions applying.

Given under the Common Seal of the Staffordshire County Council


**THE COMMON SEAL OF
STAFFORDSHIRE COUNTY COUNCIL**

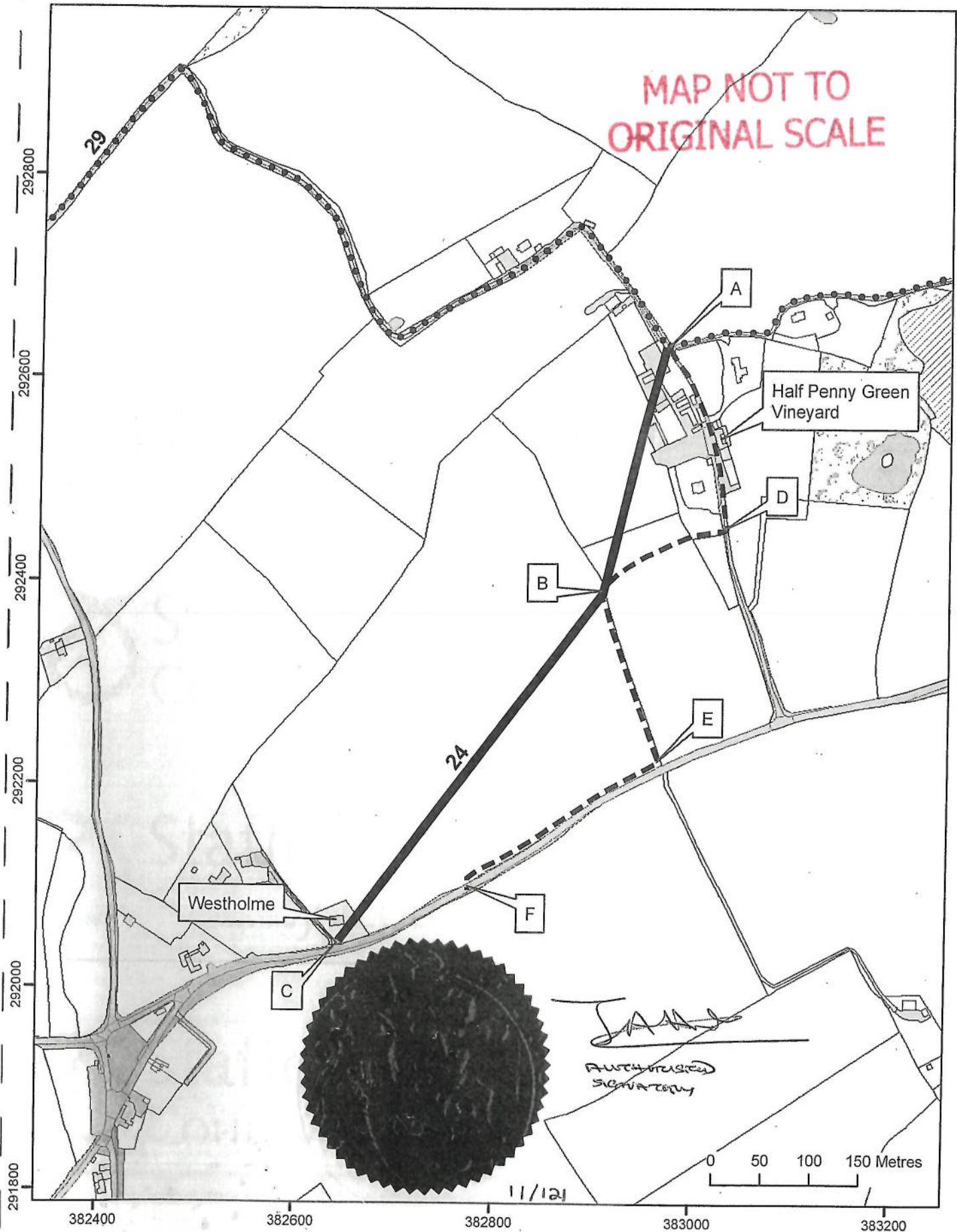
was hereunto affixed in the presence of:-






Authorised Signatory

11 / 121





This product includes map data licensed from Ordnance Survey with the permission of the Controller of Her Majesty's Stationery Office © Crown copyright and/or database right 2010. All rights reserved Licence Number 100019422.

-  Path to be deleted
-  Path to be created
-  Rights of Way Unaffected

This Rights of Way information is to be used only as a guide. The information is not a legal document. For all other purposes you should consult the Definitive Map of Public Rights of Way. The information is for the sole use of the intended recipient for the specified purpose. It is not provided for redistribution to third parties, any production of unauthorised copies is a breach of copyright.