

NOTICE OF ORDER

WILDLIFE AND COUNTRYSIDE ACT 1981

SECTION 53

Lancashire County Council
(Definitive Map Modification) Public Footpath from St. Paul's Terrace to
Edisford Road, Clitheroe Order 2014

Notice is hereby given that the above referenced Order has been submitted to the Secretary of State for Environment, Food and Rural Affairs for determination. An Inspector will be appointed by the Secretary of State to determine the Order.

The **start date** for the above Order is **6 December 2016**.

Consideration of the Order will take the form of exchanges of statements of case and comments on statements of case.

The effect of the Order, if confirmed without modifications, will be to modify the Definitive Map and Statement of Public Rights of Way for the area, by adding a public footpath from St Paul's Terrace (point A on the Order plan) running in a south easterly direction on the south west side of a boundary wall to point B where it passes through a pedestrian gate and continues in a generally south easterly direction enclosed by fencing to the rear of Beech Grove Residential Care Home and St Paul's vicarage to point C, it then enters the grounds of St Paul's Church and continues along a path and through the church gates to terminate at point D where it meets Edisford Road, a total length of approximately 120 metres.

Any queries relating to this Order should be referred to Helen Sparks at The Planning Inspectorate, Rights of Way Section, Room 3/G Hawk Wing, Temple Quay House, 2 The Square, Temple Quay, Bristol, BS1 6PN. Telephone: 0303 444 5646. Email: helen.sparks@pins.gsi.gov.uk Please quote reference number FPS/Q2371/7/55 on all correspondence.

Any person wishing to view the statements of case and other documents relating to this Order may do so by appointment at Lancashire County Council, County Hall, Fishergate, Preston, Lancashire, PR1 8XJ between 9am and 5pm. To arrange a viewing please contact Ms Jane Turner on Telephone Number 01772 532813.

Timetable for sending in statements of case and comments

Within 2 weeks of the start date [by 20 December 2016]

The Order Making Authority must ensure their statement of case is received by the Secretary of State. As soon as possible after the deadline, the

Secretary of State will send a copy (excluding copies of any supporting documents - these will be available to view at the Authority's offices) to everyone who has made an objection or representation, the applicant and any other person who has written to us in respect of the Order.

Within 8 weeks of the start date [by 31 January 2017]

Everyone who has made an objection or representation or any other written representation must ensure their statement of case is received by the Secretary of State. As soon as possible after the deadline, the Secretary of State will send full copies to the Authority. Copies (excluding copies of any supporting documents - these will be available to view at the Authority's offices) will also be sent to the applicant, every person who has made an objection or representation and any other person who has written to us in respect of the Order.

Within the same period the applicant (if applicable) must ensure their statement of case is received by the Secretary of State. As soon as possible after the deadline, Secretary of State will send a full copy to the Authority. Copies will also be sent to everyone who has made an objection or representation and any other person who has written to us in respect of the Order (excluding copies of any supporting documents - these will be available to view at the Authority's offices).

Within 14 weeks of the start date [by 14 March 2017]

Everyone who has made an objection or representation, the Authority, the applicant (if applicable) and anyone who has written to us in respect of the Order must ensure that their comments on any or every other statement of case is received by the Secretary of State. As soon as possible after the deadline, the Secretary of State will send copies of these comments to everyone else.

Any other person wishing to make representations in writing to the Secretary of State in respect of the above Order must do so in line with the timetable set out above.

In fairness to the other parties everyone should keep to the timetable to ensure that statements of case and comments are received on time. Late documents will be returned.

We cannot accept any libellous, racist or abusive comments. Any documents containing such comments will be returned.

WILDLIFE AND COUNTRYSIDE ACT 1981

THE DEFINITIVE MAP AND STATEMENT OF PUBLIC RIGHTS OF WAY FOR THE COUNTY OF LANCASHIRE

THE LANCASHIRE COUNTY COUNCIL DEFINITIVE MAP AND STATEMENT OF PUBLIC RIGHTS OF WAY (DEFINITIVE MAP MODIFICATION) PUBLIC FOOTPATH FROM ST PAUL'S TERRACE TO EDISFORD ROAD, CLITHEROE ORDER 2014

This Order is made by Lancashire County Council ("the Authority") under Section 53(2)(b) of the Wildlife and Countryside Act 1981 ("the Act") because it appears to the Secretary of State (who has directed the Authority to that effect) that the Definitive Map and Statement of Public Rights of Way for the County of Lancashire require modification in consequence of the occurrence of an event specified in Section 53(3)(c)(i) namely the discovery by the Authority of evidence which (when considered with all other relevant evidence available to them) shows that a right of way which is not shown in the map and statement subsists or is reasonably alleged to subsist over land in the area to which the map relates, namely a public footpath

The Authority have consulted with every local authority whose area includes the land to which the Order relates. Lancashire County Council hereby order that:

1. For the purposes of this Order, the "relevant date" is the 22nd October 2014.
2. The Definitive Map and Statement of Public Rights of Way for the County of Lancashire shall be modified as described in Part I and Part II of the Schedule and shown on the map attached to the Order.
3. This Order shall take effect on the date it is confirmed and may be cited as The Lancashire County Council Definitive Map and Statement of Public Rights of Way (Definitive Map Modification) Public Footpath from St Paul's Terrace to Edisford Road, Clitheroe Order 2014.

Dated this 22nd day of October 2014

THE COMMON SEAL of the)
Lancashire County Council)
was hereunto affixed in the presence of)

Authorised Signatory

Lancashire



23715



SCHEDULE

PART I

MODIFICATION OF THE DEFINITIVE MAP

DESCRIPTION OF WAY TO BE ADDED

Public footpath from a junction with St Paul's Terrace (point A on the Order plan) running in a south easterly direction on the south west side of a boundary wall at a width of 1.5 metres to point B where it passes through a pedestrian gate and continues in a generally south easterly direction enclosed by fencing to the rear of Beech Grove Residential Care Home and St Paul's vicarage at a width of 1.3 metres to point C. It then enters the grounds of St Paul's Church and continues at a width of 1.3 metres along a path and through the church gates to terminate at point D where it meets Edisford Road; a total length of approximately 120 metres.

PART II

MODIFICATION OF DEFINITIVE STATEMENT

Add to the Definitive Statement for Clitheroe as follows:

"Public footpath from a junction with St Paul's Terrace at SD 7310 4159, through field gate and turning to run in a generally south easterly direction on the south west side of a boundary wall to SD 7312 4158 where it passes through a pedestrian gate and continues in a generally south easterly direction along a tarmac path enclosed by fencing to the rear of Beech Grove Residential Care Home and St Paul's vicarage to SD 7318 4154 where it enters the grounds of St Paul's Church and continues along a tarmac path through the grounds to exit through the church gates and terminate at SD 7320 4153 where it meets Edisford Road."

All lengths and compass points given are approximate.

Width:


SD 7310 4159 to SD 7312 4158 1.5 metres

SD 7312 4158 to SD 7320 4153 1.3 metres

Limitations and Conditions:

Field gate at SD 7310 4159, Pedestrian gate at SD 7312 4158, double pedestrian gates at SD 7320 4153.

Length: 120 metres

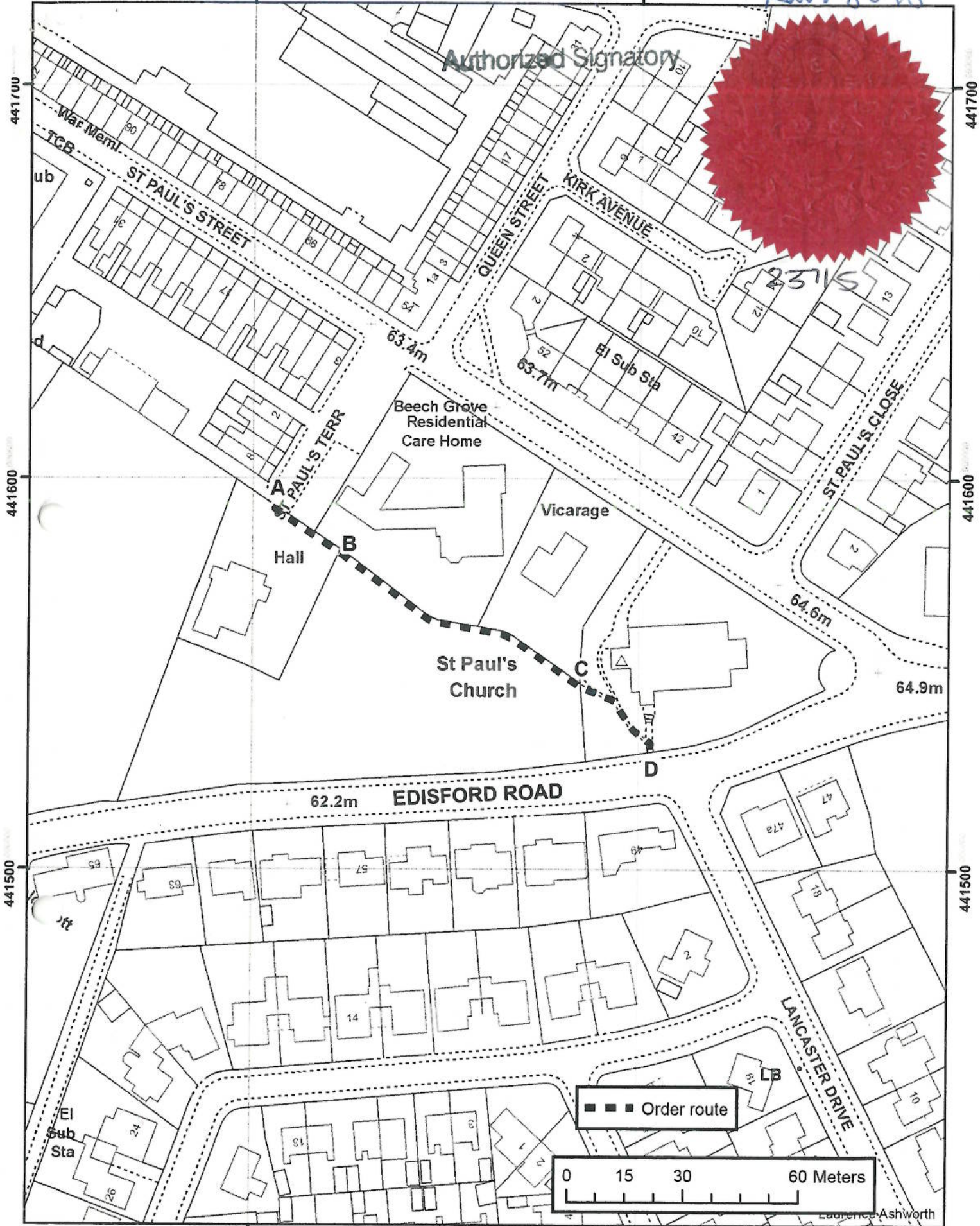


373100


373200

Lancashire

Authorized Signatory



Order route



373100

373200



Steve Browne
Interim Executive Director
for the Environment

Wildlife and Countryside Act 1981
Claimed public footpath from St Paul's Terrace to Edisford Road, Clitheroe,
Ribble Valley Borough File no. 804-515

1:1,250



The digitised Rights of Way information should be used for guidance only as its accuracy cannot be guaranteed. Rights of Way information must be verified on the current Definitive Map before being supplied or used for any purpose.

This Map is reproduced from Ordnance Survey material with the permission of Ordnance Survey on behalf of the controller of Her Majesty's Stationery Office (C) Crown Copyright. Unauthorised reproduction infringes Crown Copyright and may lead to Prosecution or civil proceedings. Lancashire County Council Licence No. 100023320

