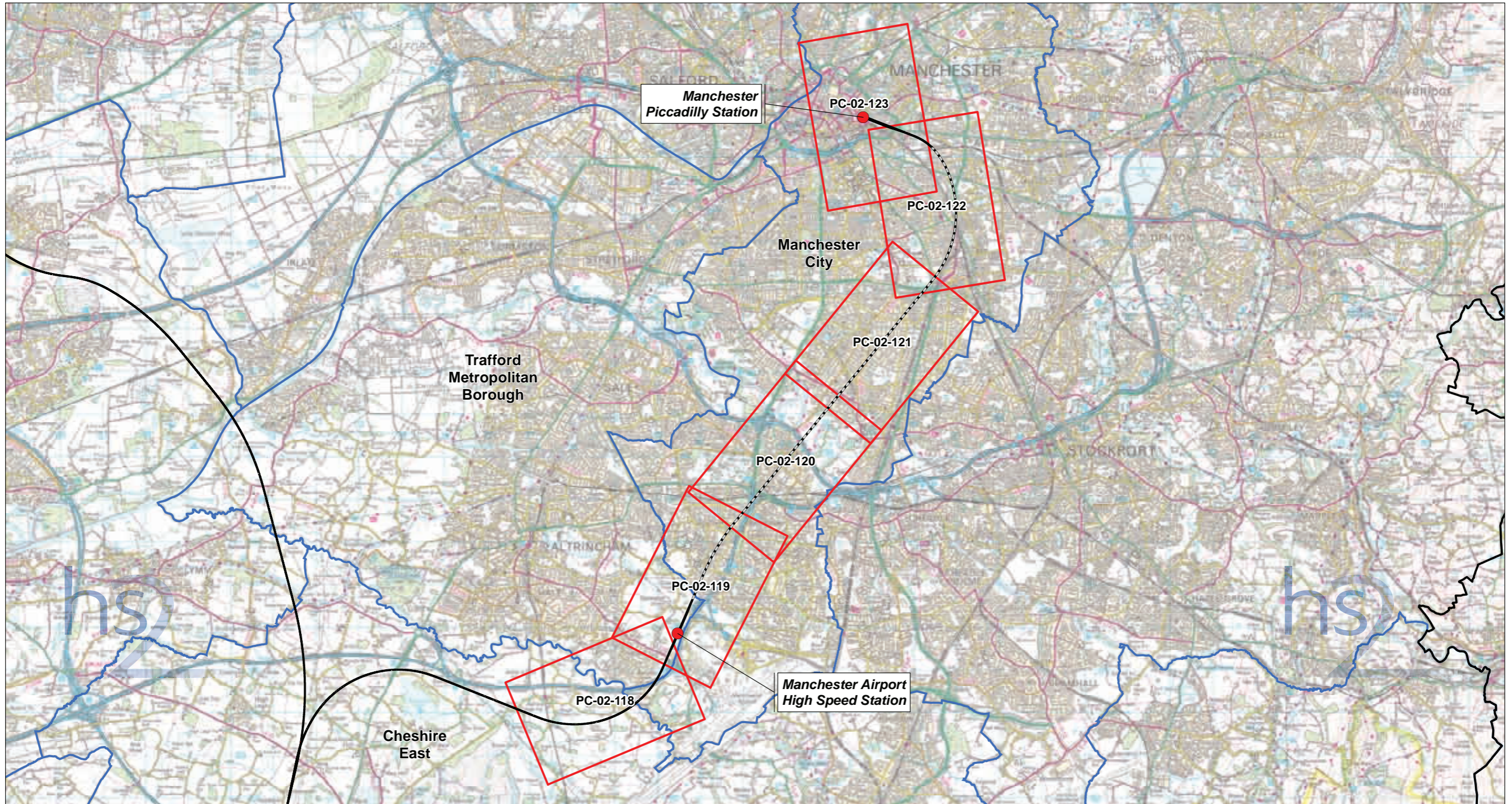


# HIGH SPEED TWO PROPERTY CONSULTATION

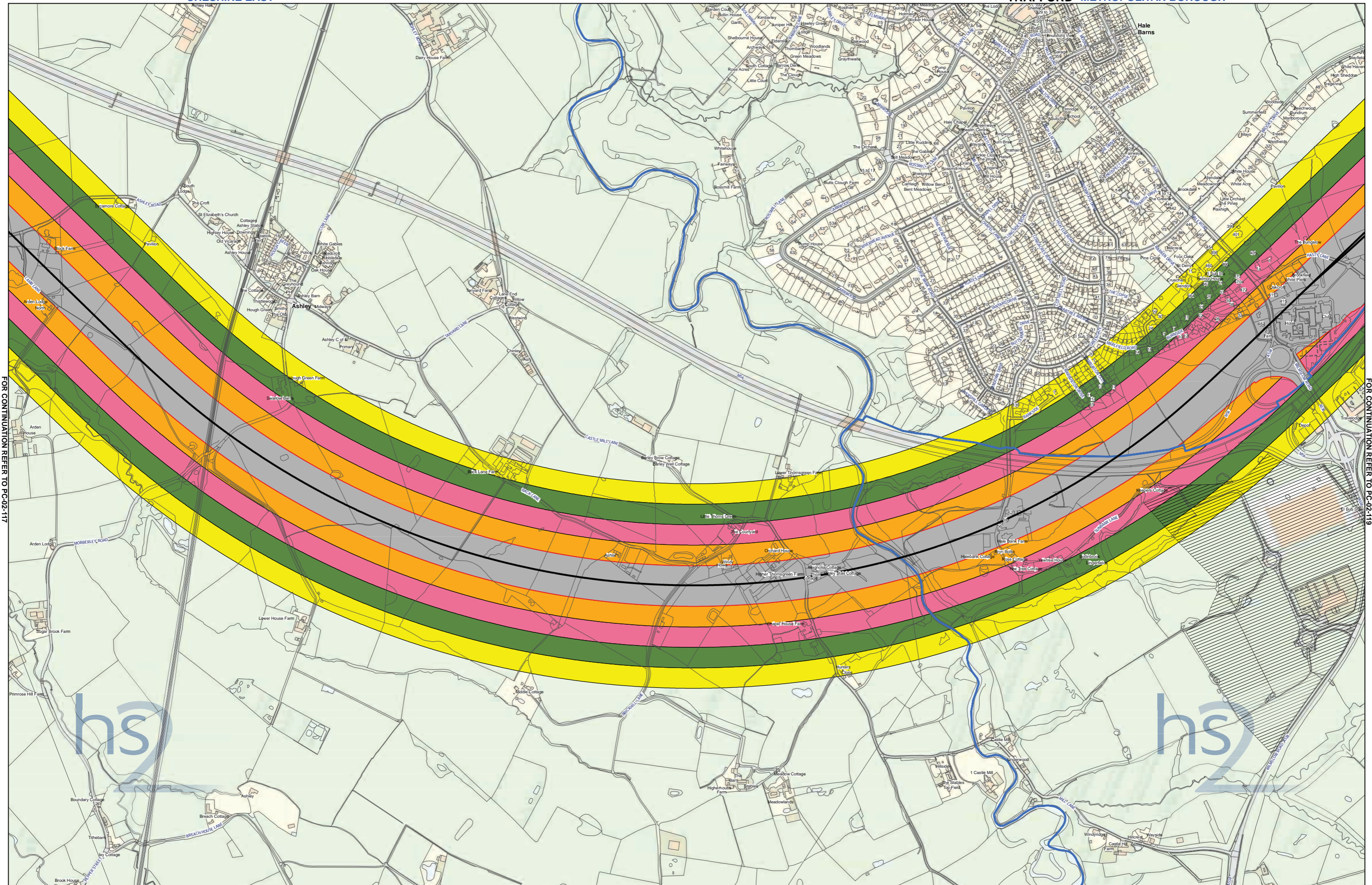
## NOVEMBER 2016

### PHASE 2B: CREWE TO MANCHESTER VOLUME 3: TRAFFORD, MANCHESTER KEY PLAN



● Connection   
 ● HS2 Depot   
 ● HS2 Station   
 — Route on surface   
 - - - Route in tunnel   
 — Route in cut and cover tunnel   
 □ County boundary   
 □ Local Authority boundary

PH2-HS2-LP-MAP-220-000028



FOR CONTINUATION REFER TO PC-02-117

FOR CONTINUATION REFER TO PC-02-119

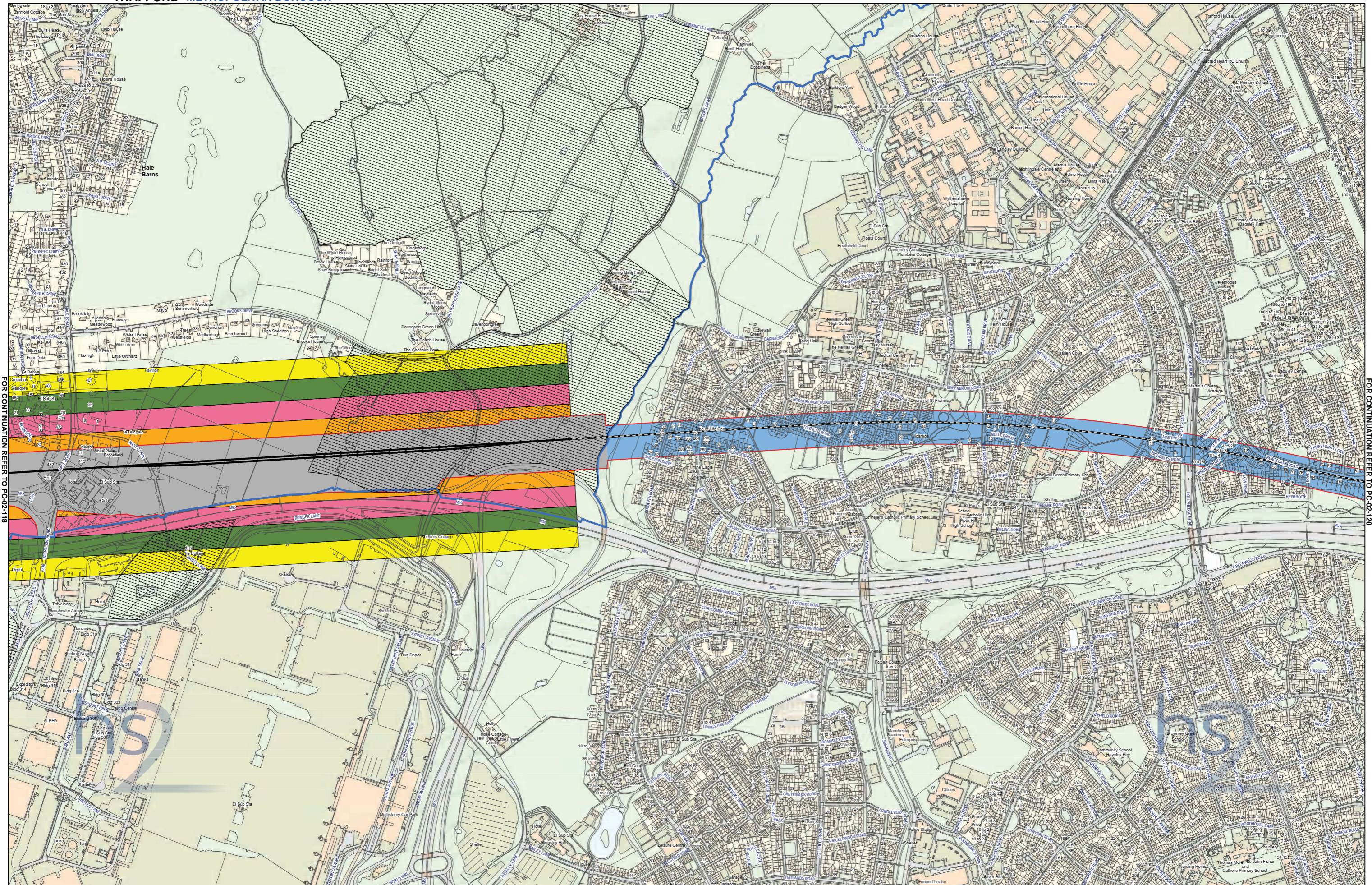
**Legend**

- Route on surface
- Route in tunnel
- Route in cut and cover tunnel
- Limits of Land Subject to Safeguarding Direction
- Safeguarded Area: Surface
- Safeguarded Area: Sub-surface
- Rural Support Zone (RSZ)
- Homeowner payment (HOP) zone 1: 120m - 180m
- Homeowner payment (HOP) zone 2: 180m - 240m
- Homeowner payment (HOP) zone 3: 240m - 300m
- Local Authority boundary
- Major Development Sites
- Additional Development Sites

**MANCHESTER CITY**

Map Number: **PC-02-118**  
 Map Name: **High Speed Two Phase 2b: Crewe to Manchester Property Consultation**  
 Date of Issue: **NOVEMBER 2016**

HS2 Ltd accept no responsibility for any circumstances, which arise from the reproduction of this map after alteration, amendment or abbreviation or if it is issued in part or issued incomplete in any way.  
 Scale at A1: 1:5,000  
 Scale at A3: 1:10,000  
 © Crown copyright and database rights 2016. Ordnance Survey Licence Number 100049195.  
 Doc Number: PH2-HS2-LP-MAP-220-00019  
 Date: 02/11/16



FOR CONTINUATION REFER TO PC-02-118

FOR CONTINUATION REFER TO PC-02-120

**Legend**

- Route on surface
- Route in tunnel
- Limits of Land Subject to Safeguarding Direction
- Safeguarded Area: Surface
- Safeguarded Area: Sub-surface
- Rural Support Zone (RSZ)
- Homeowner payment (HOP) zone 1: 120m - 180m
- Homeowner payment (HOP) zone 2: 180m - 240m
- Homeowner payment (HOP) zone 3: 240m - 300m
- Local Authority boundary
- Major Development Sites
- Additional Development Sites

Map Number: **PC-02-119**  
 Map Name: **High Speed Two Phase 2b: Crewe to Manchester Property Consultation**  
 Date of Issue: **NOVEMBER 2016**

H2 Ltd accept no responsibility for any circumstances, which arise from the reproduction of this map after alteration, amendment or abbreviation of it is issued in part or issued incomplete in any way.  
 Scale at A1: 1:5,000  
 Scale at A3: 1:10,000  
 © Crown copyright and database rights 2016. Ordnance Survey Licence Number 100049195.  
 Doc Number: PH2-HS2-LP-MAP-220-000020  
 Date: 02/11/16

MANCHESTER CITY

MANCHESTER CITY



FOR CONTINUATION REFER TO PC-02-119

FOR CONTINUATION REFER TO PC-02-121

**Legend**

- Route on surface
- Route in tunnel
- Route in cut and cover tunnel
- Limits of Land Subject to Safeguarding Direction
- Safeguarded Area: Surface
- Safeguarded Area: Sub-surface
- Rural Support Zone (RSZ)
- Homeowner payment (HOP) zone 1: 120m - 180m
- Homeowner payment (HOP) zone 2: 180m - 240m
- Homeowner payment (HOP) zone 3: 240m - 300m
- Local Authority boundary
- Major Development Sites
- Additional Development Sites

Map Number: **PC-02-120**  
 Map Name: **High Speed Two Phase 2b: Crewe to Manchester Property Consultation**  
 Date of Issue: **NOVEMBER 2016**

HS2 Ltd accept no responsibility for any circumstances, which arise from the reproduction of this map after alteration, amendment or abbreviation if it is issued in part or issued incomplete in any way.

Scale at A1: 1:5,000  
 Scale at A3: 1:10,000

© Crown copyright and database rights 2016.  
 Ordnance Survey Licence Number 100049195.  
 Doc Number: PH2-HS2-LP-MAP-220-000021  
 Date: 02/11/16

MANCHESTER CITY



FOR CONTINUATION REFER TO PC-02-120

FOR CONTINUATION REFER TO PC-02-122

**Legend**

Route on surface	Limits of Land Subject to Safeguarding Direction	Rural Support Zone (RSZ)	Homeowner payment (HOP) zone 3: 240m - 300m	Local Authority boundary	Additional Development Sites
Route in tunnel	Safeguarded Area: Surface	Homeowner payment (HOP) zone 1: 120m - 180m	Local Authority boundary	Major Development Sites	
Route in cut and cover tunnel	Safeguarded Area: Sub-surface	Homeowner payment (HOP) zone 2: 180m - 240m			

Map Number: **PC-02-121**  
 Map Name: **High Speed Two Phase 2b: Crewe to Manchester Property Consultation**  
 Date of Issue: **NOVEMBER 2016**

H2L Ltd accept no responsibility for any circumstances, which arise from the reproduction of this map after alteration, amendment or abbreviation of it is issued in part or issued incomplete in any way.  
 Scale at A1: 1:5,000  
 Scale at A3: 1:10,000  
 © Crown copyright and database rights 2016. Ordnance Survey Licence Number 100049195.  
 Doc Number: PH2-HS2-LP-MAP-220-00022  
 Date: 02/11/16

# MANCHESTER CITY



FOR CONTINUATION REFER TO PC-02-121

FOR CONTINUATION REFER TO PC-02-123

## Legend

- Route on surface
- Route in tunnel
- Route in cut and cover tunnel
- Limits of Land Subject to Safeguarding Direction
- Safeguarded Area: Surface
- Safeguarded Area: Sub-surface
- Rural Support Zone (RSZ)
- Homeowner payment (HOP) zone 1: 120m - 180m
- Homeowner payment (HOP) zone 2: 180m - 240m
- Homeowner payment (HOP) zone 3: 240m - 300m
- Local Authority boundary
- Major Development Sites
- Additional Development Sites

Map Number: **PC-02-122**  
 Map Name: **High Speed Two Phase 2b: Crewe to Manchester Property Consultation**  
 Date of Issue: **NOVEMBER 2016**

HS2 Ltd accept no responsibility for any circumstances, which arise from the reproduction of this map after alteration, amendment or abbreviation or if it is issued in part or issued incomplete in any way.

© Crown copyright and database rights 2016. Ordnance Survey Licence Number 100049195.  
Doc Number: PH2-HS2-LP-MAP-220-00023

Scale at A1: 1:5,000  
Scale at A3: 1:10,000

Date: 02/11/16

# MANCHESTER CITY



FOR CONTINUATION REFER TO PC-02-122


Map Number: **PC-02-123**  
 Map Name: **High Speed Two Phase 2b: Crewe to Manchester Property Consultation**  
 Date of Issue: **NOVEMBER 2016**

HS2 Ltd accept no responsibility for any circumstances, which arise from the reproduction of this map after alteration, amendment or abbreviation if it is issued in part or issued incomplete in any way.  
 Scale at A1: 1:5,000  
 Scale at A3: 1:10,000  
 © Crown copyright and database rights 2016. Ordnance Survey Licence Number 100049195.  
 Doc Number: PH2-HS2-LP-Map-220-00024  
 Date: 02/11/16