

HIGH SPEED TWO PROPERTY CONSULTATION

NOVEMBER 2016

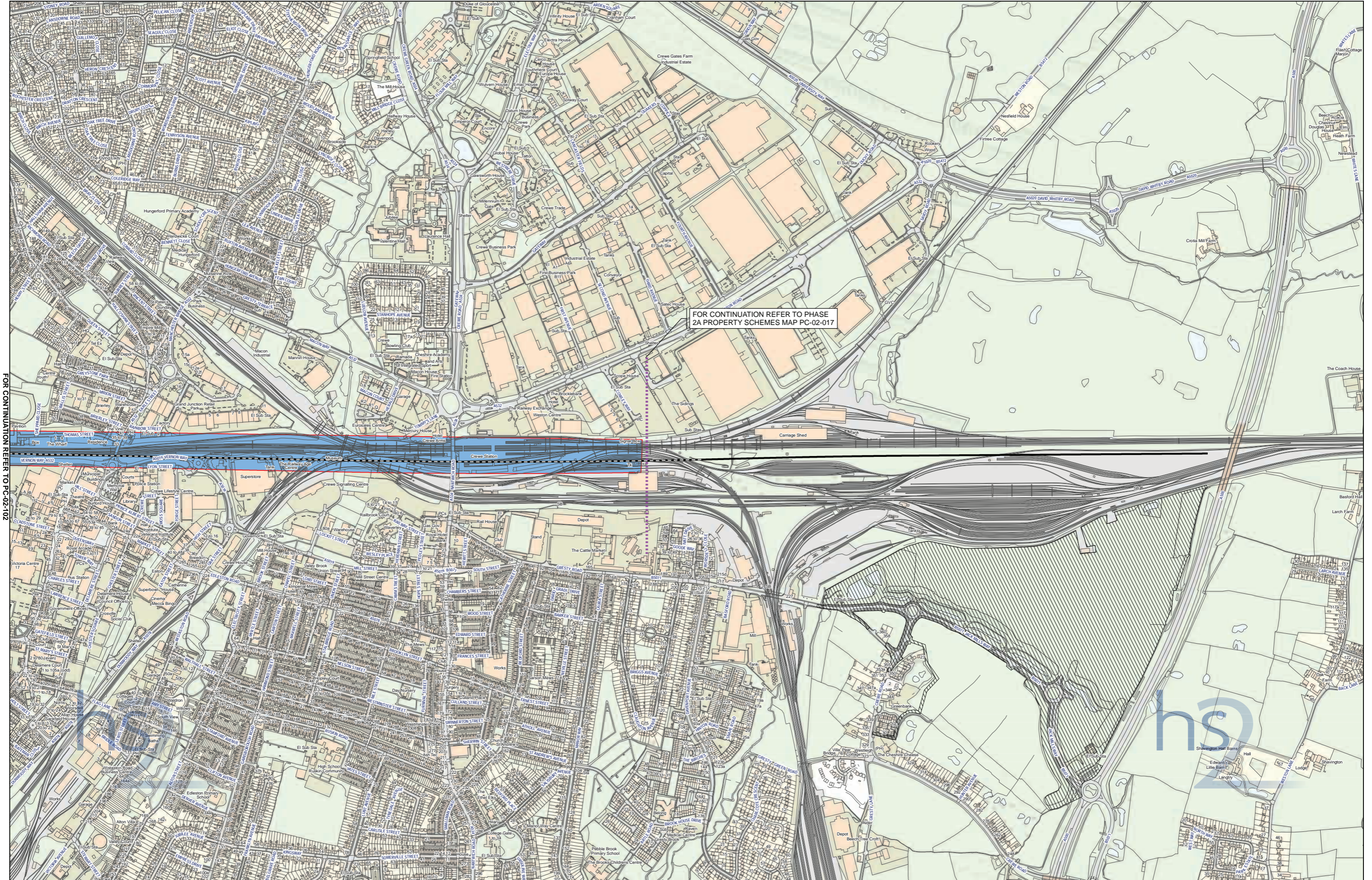
PHASE 2B: CREWE TO MANCHESTER

VOLUME 1: CHESHIRE EAST, CHESHIRE WEST AND CHESTER KEY PLAN



● Connection ● HS2 Depot ● HS2 Station — Route on surface - - - Route in tunnel — Route in cut and cover tunnel □ County boundary □ Local Authority boundary

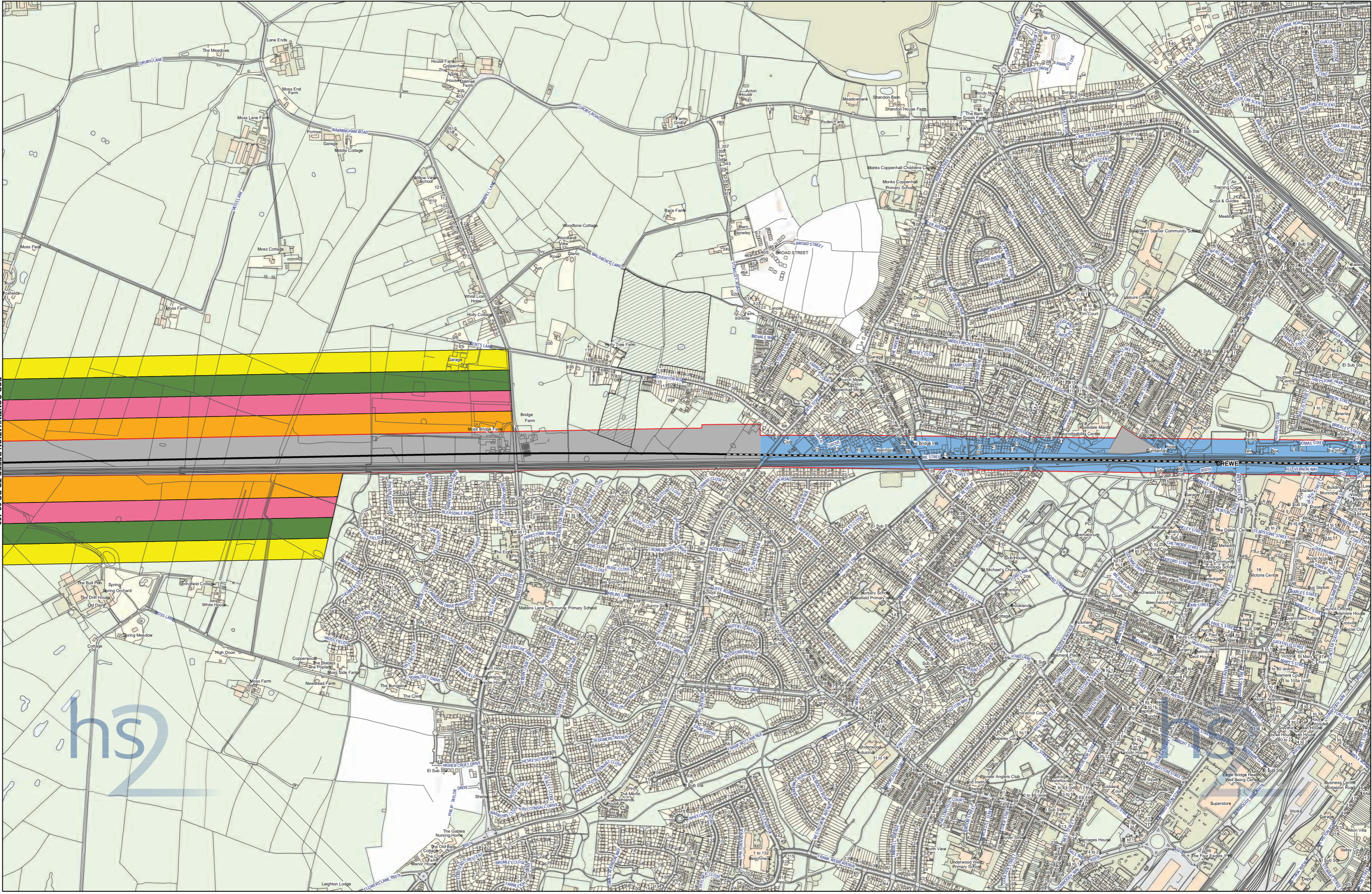
PH2-HS2-LP-MAP-220-000026



FOR CONTINUATION REFER TO PC-02-102

FOR CONTINUATION REFER TO PHASE 2A PROPERTY SCHEMES MAP PC-02-017

Legend Route on surface Route in tunnel Route in cut and cover tunnel		Limits of Land Subject to Safeguarding Direction Safeguarded Area: Surface Safeguarded Area: Sub-surface		Rural Support Zone (RSZ) Homeowner payment (HOP) zone 1: 120m - 180m Homeowner payment (HOP) zone 2: 180m - 240m		Homeowner payment (HOP) zone 3: 240m - 300m Local Authority boundary Major Development Sites		Additional Development Sites	
Map Number PC-02-101 Map Name High Speed Two Phase 2b: Crewe to Manchester Property Consultation Date of Issue NOVEMBER 2016		 HS2 Ltd accept no responsibility for any circumstances, which arise from the reproduction of this map after alteration, amendment or abbreviation of it is issued in part or issued incomplete in any way. Registered in England. Registration number 0679398. Registered office: British Government, Birmingham, UK. © Crown copyright and database rights 2016. Ordnance Survey Licence Number 100049190. Doc Number: PH2-HS2-LP-MAP-220-000002		Scale at A1: 1:5,000 Scale at A3: 1:10,000 Date: 03/11/16					



FOR CONTINUATION REFER TO PC-02-103

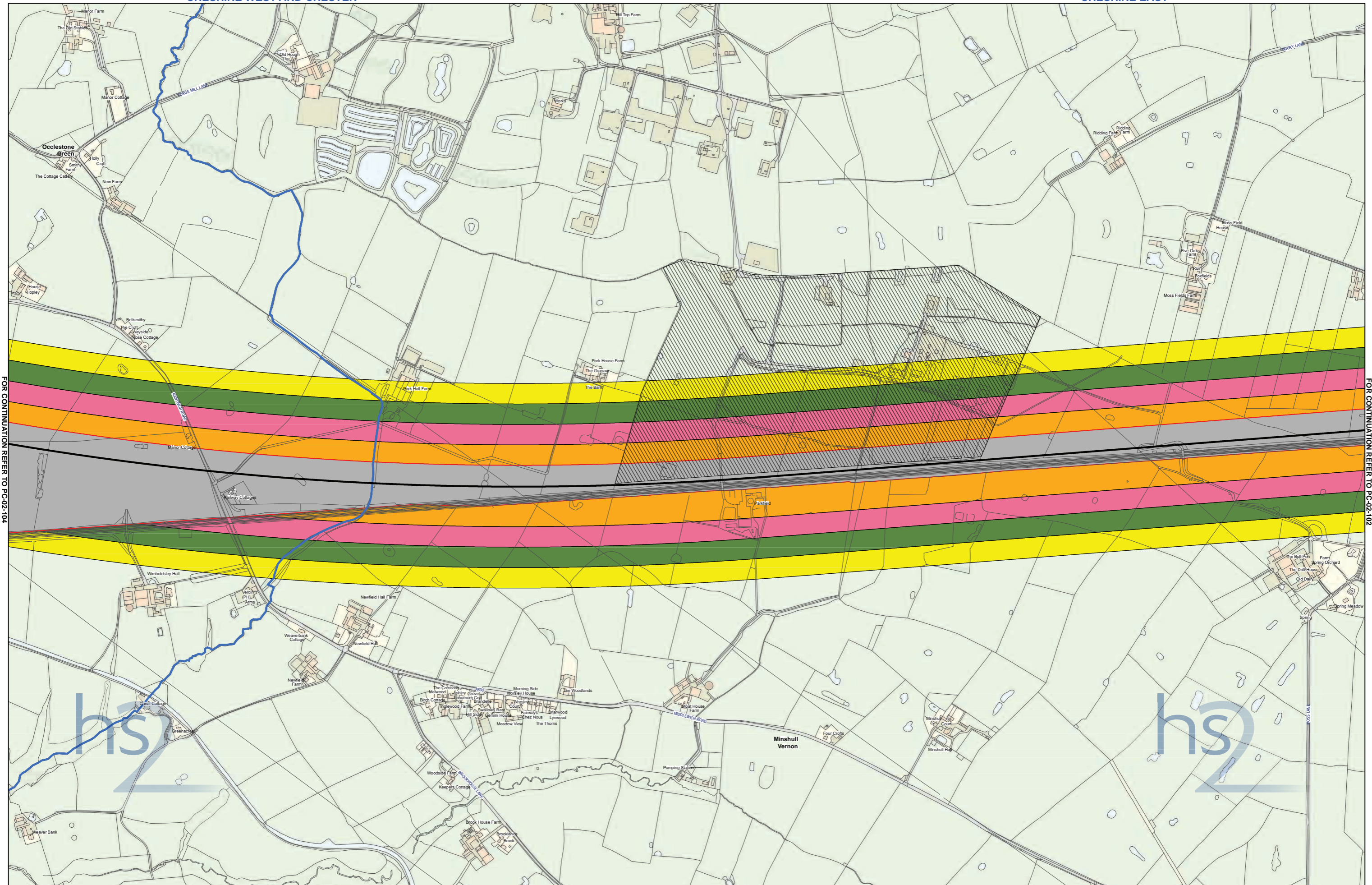
FOR CONTINUATION REFER TO PC-02-101

Legend

- Route on surface
- Route in tunnel
- Route in cut and cover tunnel
- Limits of Land Subject to Safeguarding Direction
- Safeguarded Area: Surface
- Safeguarded Area: Sub-surface
- Rural Support Zone (RSZ)
- Homeowner payment (HOP) zone 1: 120m - 180m
- Homeowner payment (HOP) zone 2: 180m - 240m
- Homeowner payment (HOP) zone 3: 240m - 300m
- Local Authority boundary
- Major Development Sites
- Additional Development Sites

Map Number: **PC-02-102**
 Map Name: **High Speed Two Phase 2b: Crewe to Manchester Property Consultation**
 Date of Issue: **NOVEMBER 2016**

HS2 Ltd accept no responsibility for any circumstances, which arise from the reproduction of this map after alteration, amendment or abbreviation or if it is issued in part or issued incomplete in any way.
 Scale at A1: 1:5,000
 Scale at A3: 1:10,000
 © Crown copyright and database rights 2016. Ordnance Survey Licence Number 100049195.
 Doc Number: PH2-HS2-LP-MAP-220-000003
 Date: 02/11/16



FOR CONTINUATION REFER TO PC-02-104

FOR CONTINUATION REFER TO PC-02-102

Legend

- Route on surface
- Route in tunnel
- Route in cut and cover tunnel
- Limits of Land Subject to Safeguarding Direction
- Safeguarded Area: Surface
- Safeguarded Area: Sub-surface
- Rural Support Zone (RSZ)
- Homeowner payment (HOP) zone 1: 120m - 180m
- Homeowner payment (HOP) zone 2: 180m - 240m
- Homeowner payment (HOP) zone 3: 240m - 300m
- Local Authority boundary
- Major Development Sites
- Additional Development Sites

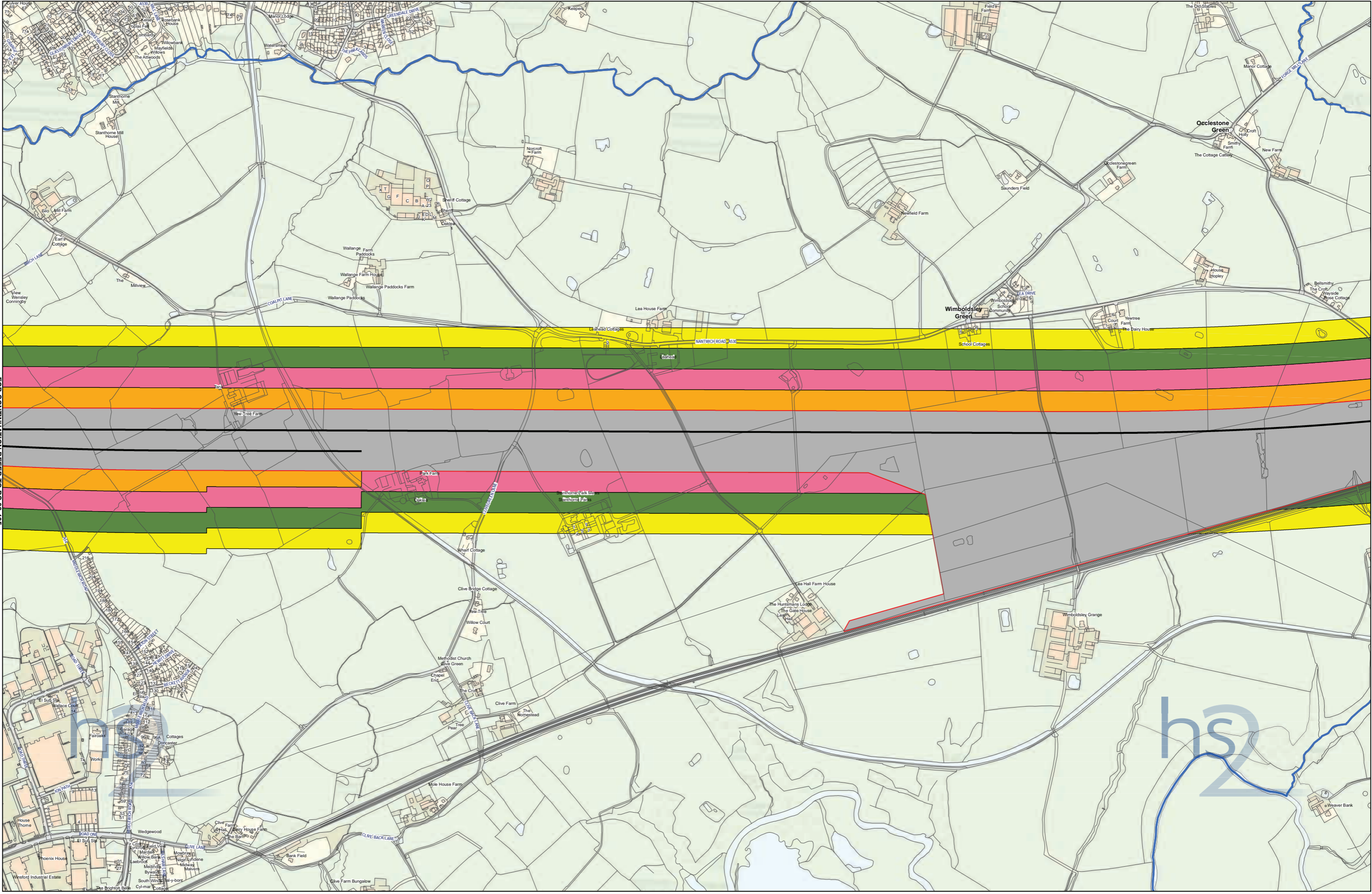
Map Number	PC-02-103
Map Name	High Speed Two Phase 2b: Crewe to Manchester Property Consultation
Date of Issue	NOVEMBER 2016

HS2 Ltd accept no responsibility for any circumstances, which arise from the reproduction of this map after alteration, amendment or abbreviation or if it is issued in part or issued incomplete in any way.

Scale at A1: 1:5,000
Scale at A3: 1:10,000

© Crown copyright and database rights 2016.
Ordnance Survey Licence Number 100049195.
Doc Number: PH2-HS2-LP-MAP-220-000004

Date: 02/11/16



FOR CONTINUATION REFER TO PC-02-105

FOR CONTINUATION REFER TO PC-02-103

Legend

- Route on surface
- Route in tunnel
- Route in cut and cover tunnel
- Limits of Land Subject to Safeguarding Direction
- Safeguarded Area: Surface
- Safeguarded Area: Sub-surface
- Rural Support Zone (RSZ)
- Homeowner payment (HOP) zone 1: 120m - 180m
- Homeowner payment (HOP) zone 2: 180m - 240m
- Homeowner payment (HOP) zone 3: 240m - 300m
- Local Authority boundary
- Major Development Sites
- Additional Development Sites

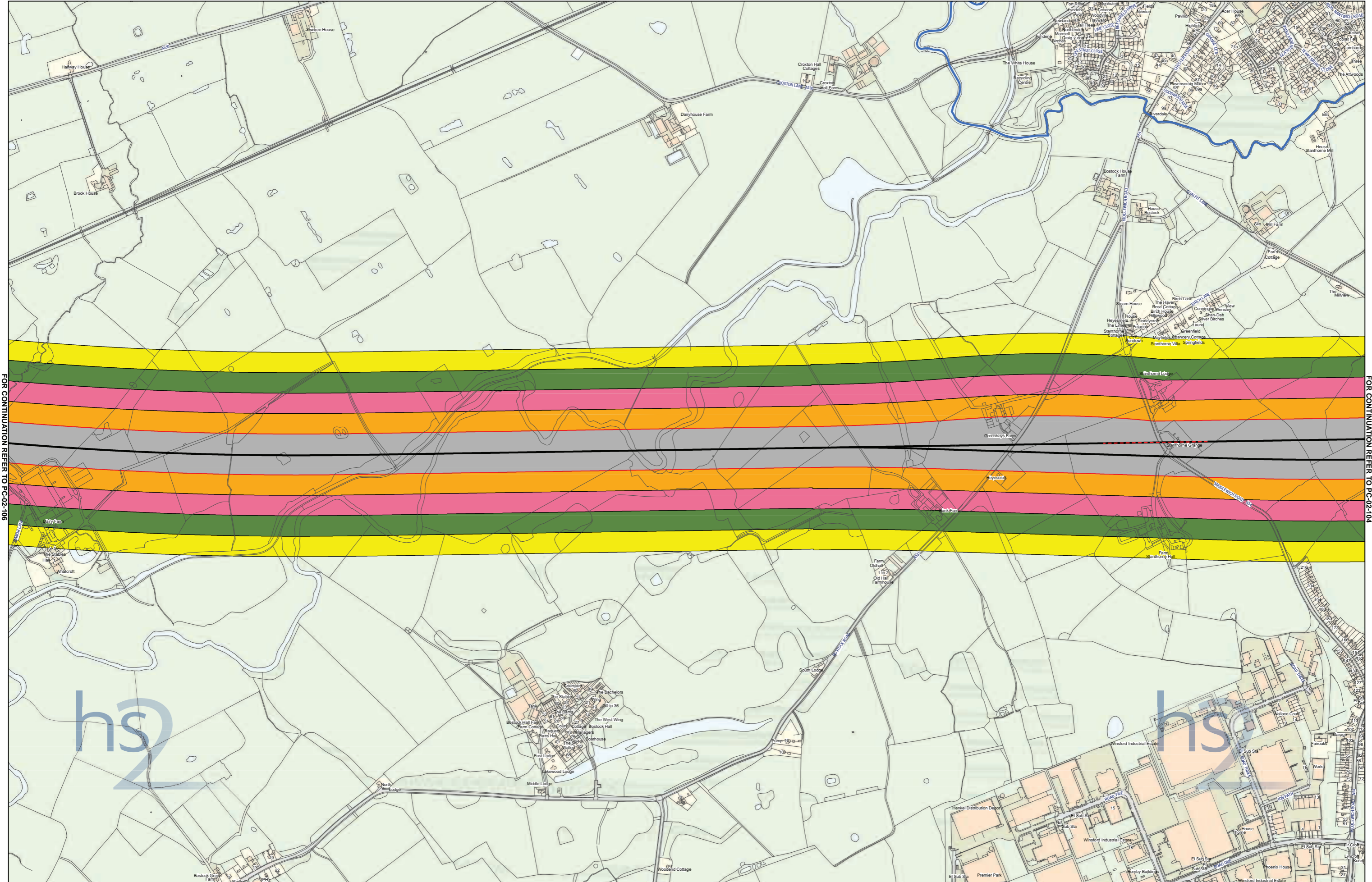
Map Number: **PC-02-104**
 Map Name: **High Speed Two Phase 2b: Crewe to Manchester Property Consultation**
 Date of Issue: **NOVEMBER 2016**

HS2 Ltd accept no responsibility for any circumstances, which arise from the reproduction of this map after alteration, amendment or abbreviation or if it is issued in part or issued incomplete in any way.

Scale at A1: 1:5,000
 Scale at A3: 1:10,000

© Crown copyright and database rights 2016.
 Ordnance Survey Licence Number 100049195.
 Doc Number: PH2-HS2-LP-MAP-220-000005

Date: 02/11/16



FOR CONTINUATION REFER TO PC-02-106

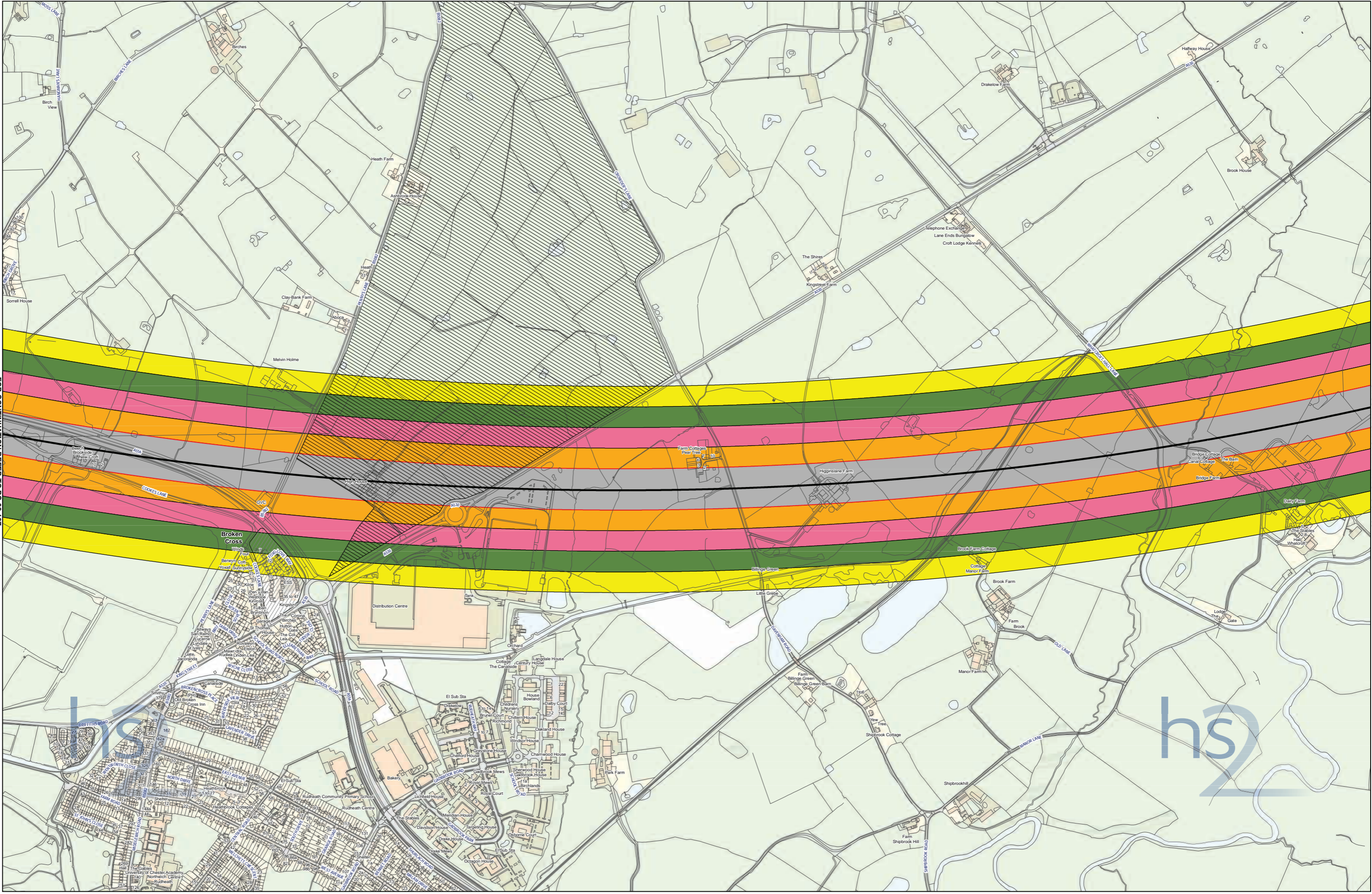
FOR CONTINUATION REFER TO PC-02-104

Legend

- Route on surface
- Route in tunnel
- Route in cut and cover tunnel
- Limits of Land Subject to Safeguarding Direction
- Safeguarded Area: Surface
- Safeguarded Area: Sub-surface
- Rural Support Zone (RSZ)
- Homeowner payment (HOP) zone 1: 120m - 180m
- Homeowner payment (HOP) zone 2: 180m - 240m
- Homeowner payment (HOP) zone 3: 240m - 300m
- Local Authority boundary
- Major Development Sites
- Additional Development Sites

Map Number: **PC-02-105**
 Map Name: **High Speed Two Phase 2b: Crewe to Manchester Property Consultation**
 Date of Issue: **NOVEMBER 2016**

H2 Ltd accepted no responsibility for any circumstances, which arise from the reproduction of this map after alteration, amendment or abbreviation or if it is issued in part or issued incomplete in any way.
 Scale at A1: **1:5,000**
 Scale at A3: **1:10,000**
 © Crown copyright and database rights 2016.
 Ordnance Survey Licence Number 100049195.
 Doc Number: PH2-HS2-LP-MAP-220-000005
 Date: **02/11/16**



FOR CONTINUATION REFER TO PC-02-107

FOR CONTINUATION REFER TO PC-02-105

Legend

- Route on surface
- Route in tunnel
- Route in cut and cover tunnel
- Limits of Land Subject to Safeguarding Direction
- Safeguarded Area: Surface
- Safeguarded Area: Sub-surface
- Rural Support Zone (RSZ)
- Homeowner payment (HOP) zone 1: 120m - 180m
- Homeowner payment (HOP) zone 2: 180m - 240m
- Homeowner payment (HOP) zone 3: 240m - 300m
- Local Authority boundary
- Major Development Sites
- Additional Development Sites

Map Number	PC-02-106
Map Name	High Speed Two Phase 2b: Crewe to Manchester Property Consultation
Date of Issue	NOVEMBER 2016

HS2 Ltd accept no responsibility for any circumstances, which arise from the reproduction of this map after alteration, amendment or abbreviation or if it is issued in part or issued incomplete in any way.

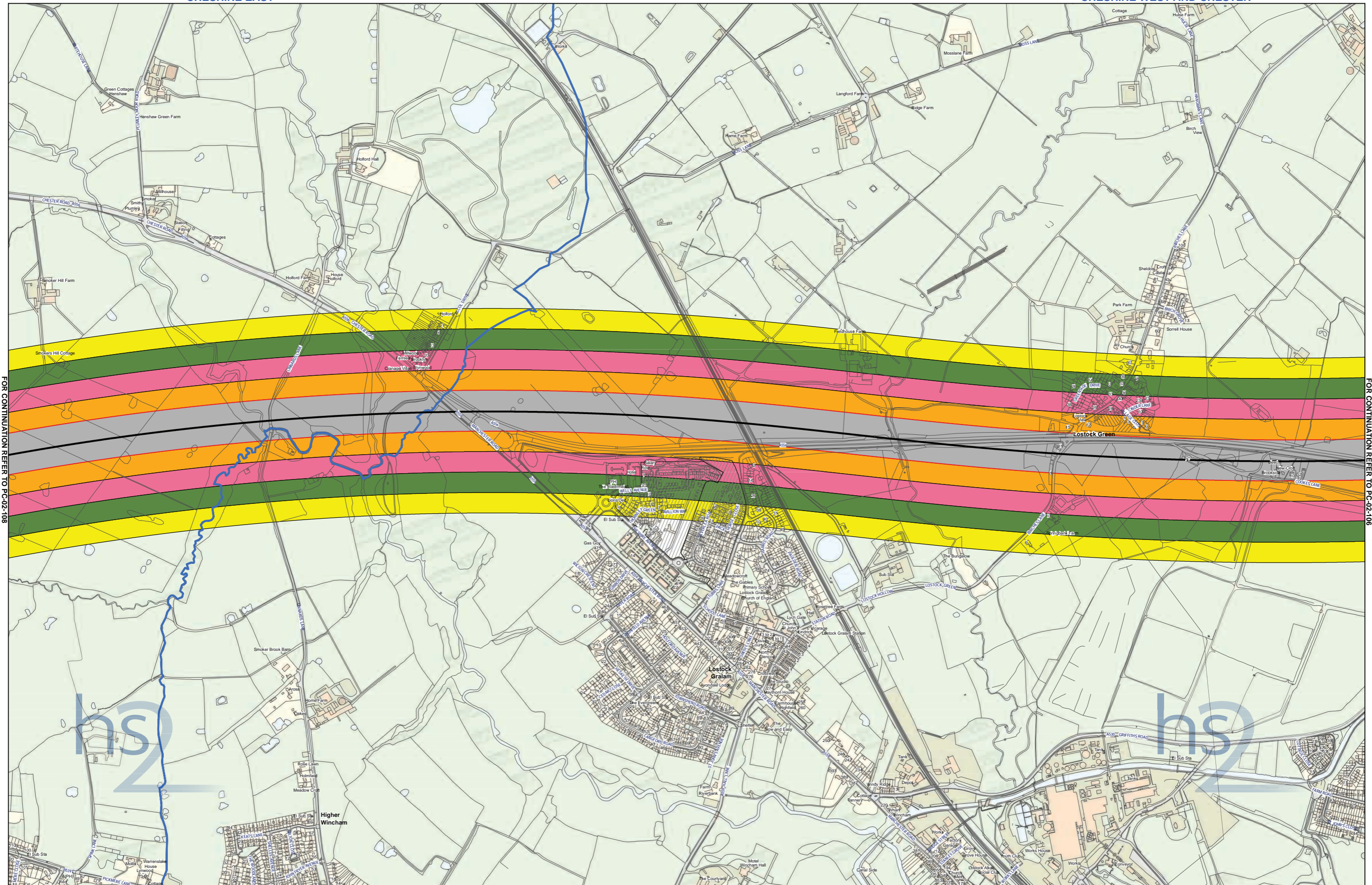
Registered in England. Registration number 0679306.
Registered office: 3 Brook Green, Uxbridge, Middlesex, UK.

© Crown copyright and database rights 2016.
Ordnance Survey Licence Number 100049190.

Doc Number: PH2-HS2-LP-MAP-220-000007

Scale at A1: 1:5,000
Scale at A3: 1:10,000

Date: 03/11/16



FOR CONTINUATION REFER TO PC-02-108

FOR CONTINUATION REFER TO PC-02-108

Legend

- Route on surface
- Route in tunnel
- Route in cut and cover tunnel
- Limits of Land Subject to Safeguarding Direction
- Safeguarded Area: Surface
- Safeguarded Area: Sub-surface
- Rural Support Zone (RSZ)
- Homeowner payment (HOP) zone 1: 120m - 180m
- Homeowner payment (HOP) zone 2: 180m - 240m
- Homeowner payment (HOP) zone 3: 240m - 300m
- Local Authority boundary
- Major Development Sites
- Additional Development Sites

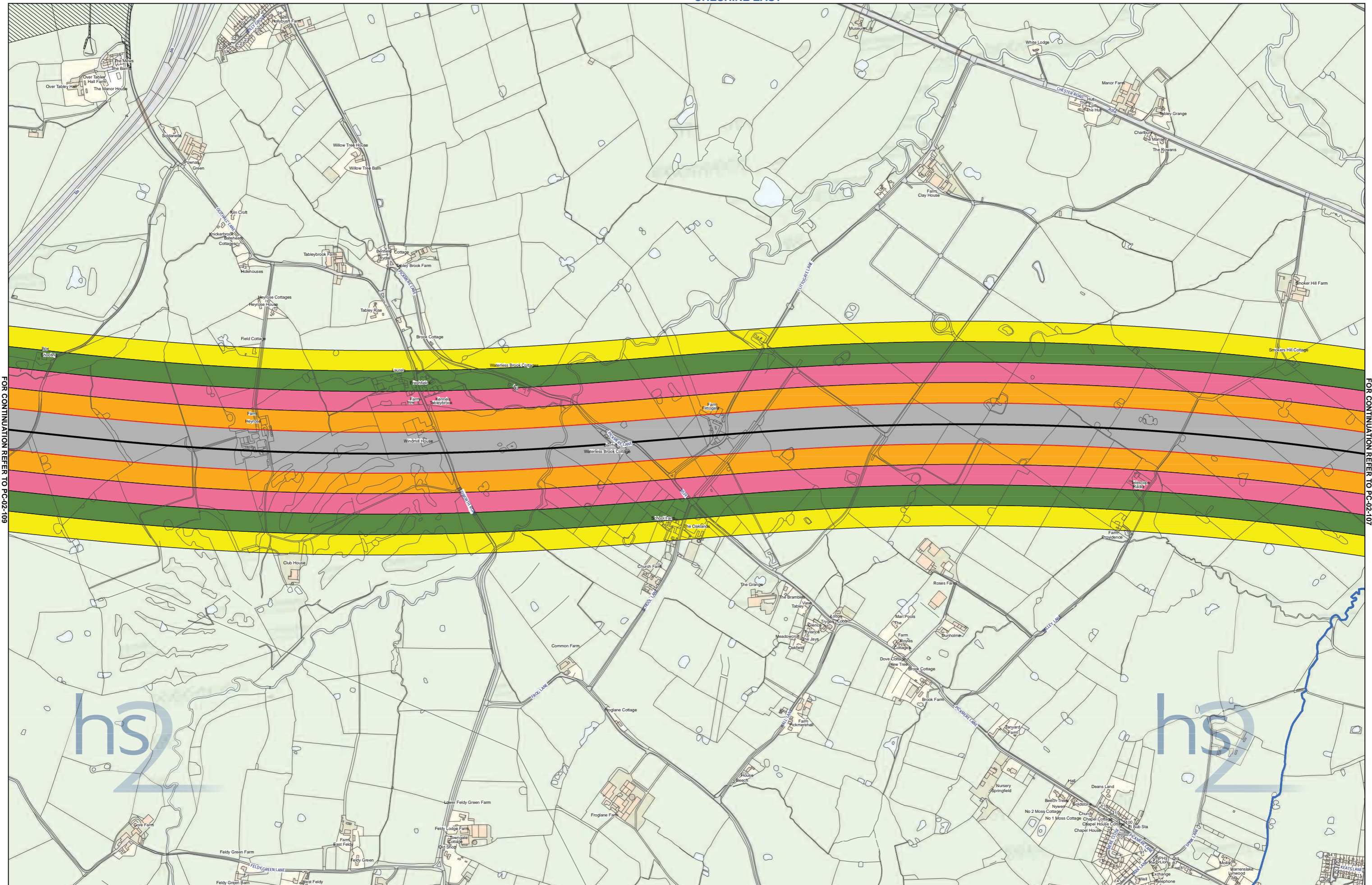
Map Number: **PC-02-107**
 Map Name: **High Speed Two Phase 2b: Crewe to Manchester Property Consultation**
 Date of Issue: **NOVEMBER 2016**

HS2 Ltd accept no responsibility for any circumstances, which arise from the reproduction of this map after alteration, amendment or abbreviation or if it is issued in part or issued incomplete in any way.

Scale at A1: **1:5,000**
 Scale at A3: **1:10,000**

© Crown copyright and database rights 2016.
 Ordnance Survey Licence Number 100049195.
 Doc Number: PH2-HS2-LP-MAP-220-000008

Date: 02/11/16



FOR CONTINUATION REFER TO PC-02-109

FOR CONTINUATION REFER TO PC-02-107

Legend

- Route on surface
- Route in tunnel
- Route in cut and cover tunnel
- Limits of Land Subject to Safeguarding Direction
- Safeguarded Area: Surface
- Safeguarded Area: Sub-surface
- Rural Support Zone (RSZ)
- Homeowner payment (HOP) zone 1: 120m - 180m
- Homeowner payment (HOP) zone 2: 180m - 240m
- Homeowner payment (HOP) zone 3: 240m - 300m
- Local Authority boundary
- Major Development Sites
- Additional Development Sites

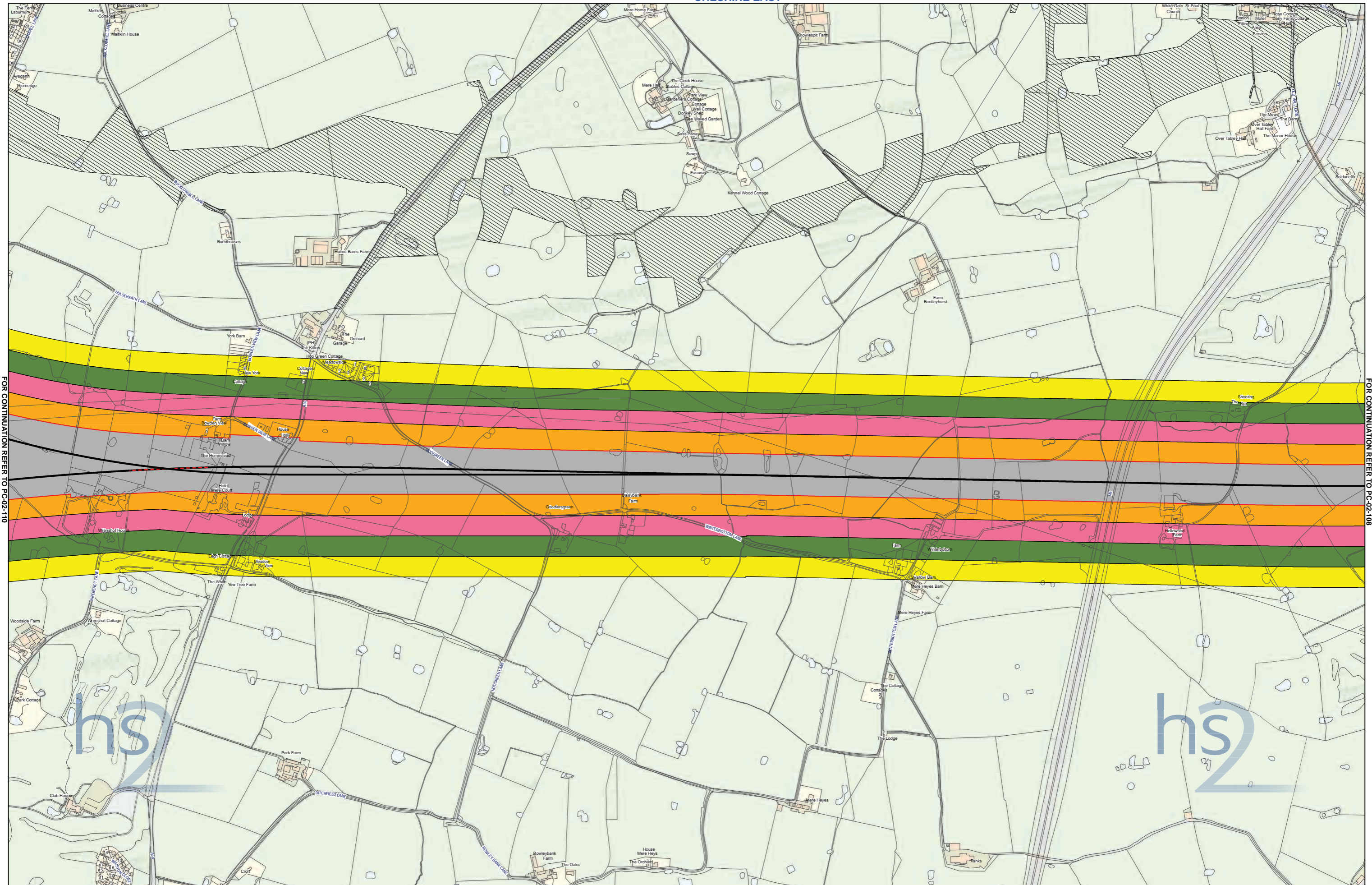
Map Number: **PC-02-108**
 Map Name: **High Speed Two Phase 2b: Crewe to Manchester Property Consultation**
 Date of Issue: **NOVEMBER 2016**

HS2 Ltd accept no responsibility for any circumstances, which arise from the reproduction of this map after alteration, amendment or abbreviation or if it is issued in part or issued incomplete in any way.

Registered in England. Registration number: 08791988.
 Registered office: 2 South, Queensway, Birmingham B4 6QA.
 © Crown copyright and database rights 2016.
 Ordnance Survey Licence Number 100049195.
 Doc Number: PH2-HS2-LP-MAP-220-000009

Scale at A1: 1:5,000
 Scale at A3: 1:10,000

Date: 02/11/16



FOR CONTINUATION REFER TO PC-02-110

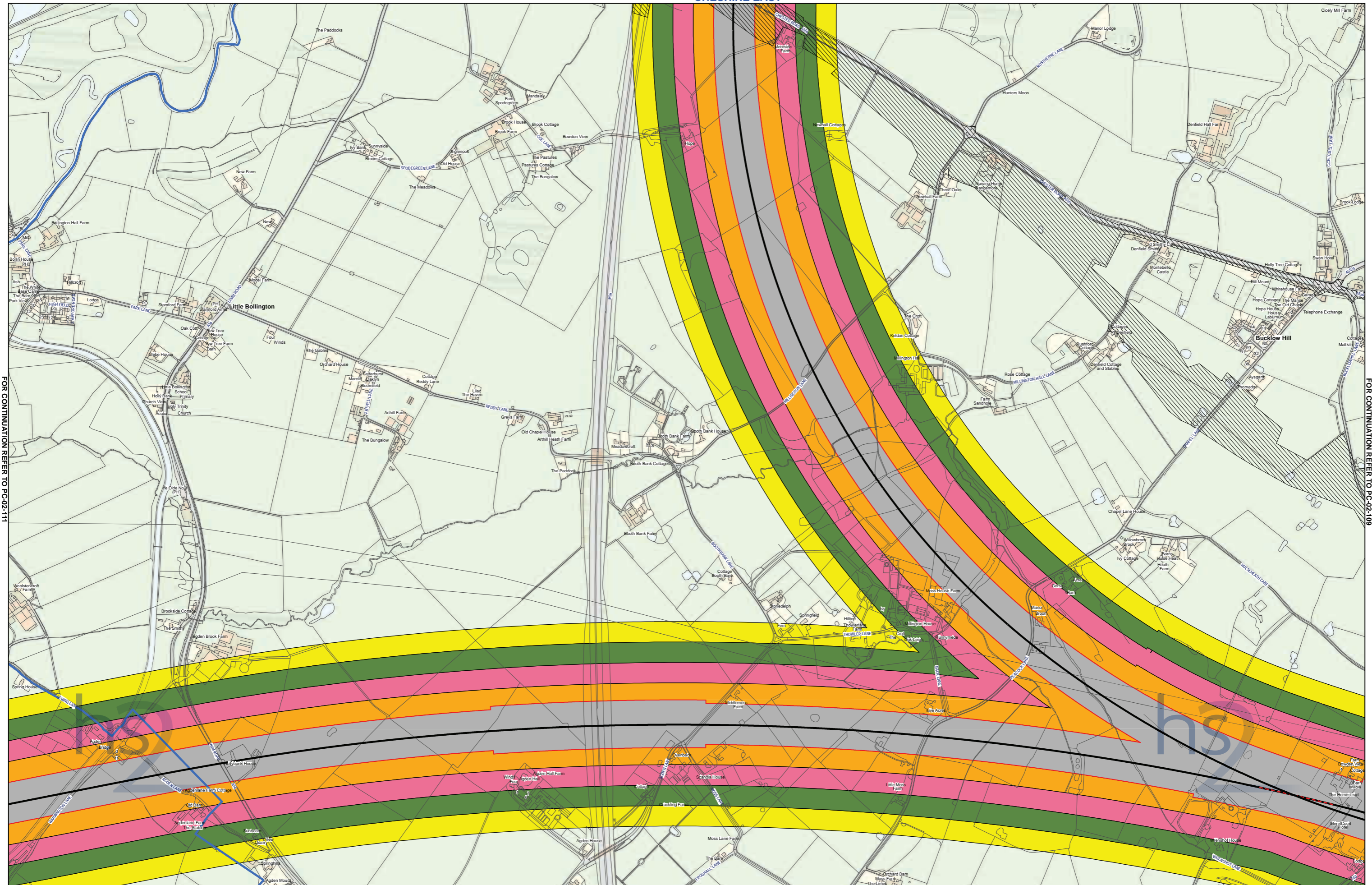
FOR CONTINUATION REFER TO PC-02-108

Legend

- Route on surface
- Route in tunnel
- Route in cut and cover tunnel
- Limits of Land Subject to Safeguarding Direction
- Safeguarded Area: Surface
- Safeguarded Area: Sub-surface
- Rural Support Zone (RSZ)
- Homeowner payment (HOP) zone 1: 120m - 180m
- Homeowner payment (HOP) zone 2: 180m - 240m
- Homeowner payment (HOP) zone 3: 240m - 300m
- Local Authority boundary
- Major Development Sites
- Additional Development Sites

Map Number: **PC-02-109**
 Map Name: **High Speed Two Phase 2b: Crewe to Manchester Property Consultation**
 Date of Issue: **NOVEMBER 2016**

H2 Ltd accept no responsibility for any circumstances, which arise from the reproduction of this map after alteration, amendment or abbreviation or if it is issued in part or issued incomplete in any way.
 Scale at A1: 1:5,000
 Scale at A3: 1:10,000
 © Crown copyright and database rights 2016. Ordnance Survey Licence Number 100049195.
 Doc Number: PH2-HS2-LP-MAP-220-000010
 Date: 02/11/16



FOR CONTINUATION REFER TO PC-02-111

FOR CONTINUATION REFER TO PC-02-109

Legend

- Route on surface
- Route in tunnel
- Route in cut and cover tunnel
- Limits of Land Subject to Safeguarding Direction
- Safeguarded Area: Surface
- Safeguarded Area: Sub-surface
- Rural Support Zone (RSZ)
- Homeowner payment (HOP) zone 1: 120m - 180m
- Homeowner payment (HOP) zone 2: 180m - 240m
- Homeowner payment (HOP) zone 3: 240m - 300m
- Local Authority boundary
- Major Development Sites
- Additional Development Sites

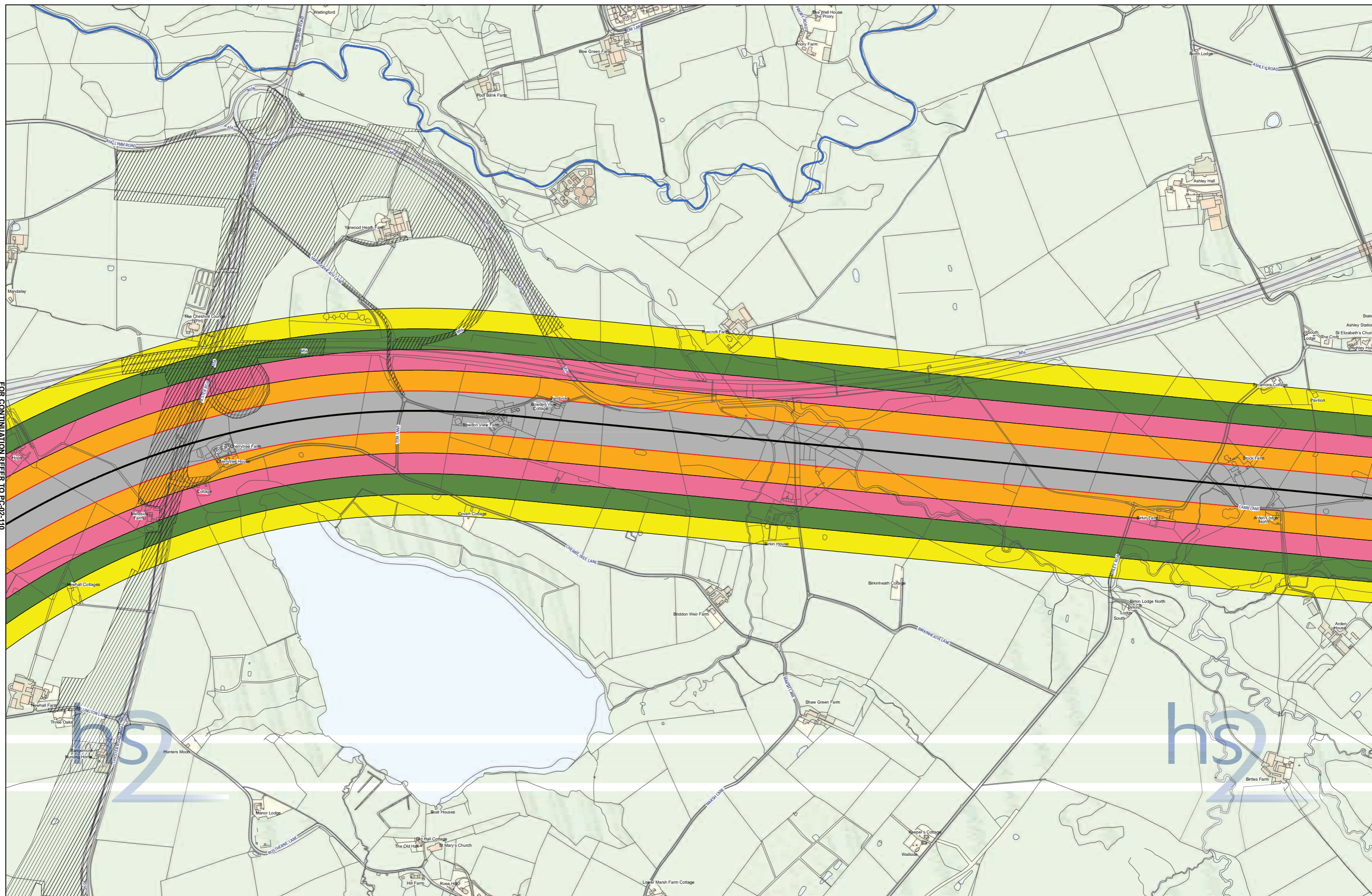
Map Number: **PC-02-110**
 Map Name: **High Speed Two Phase 2b: Crewe to Manchester Property Consultation**
 Date of Issue: **NOVEMBER 2016**

H2 Ltd accept no responsibility for any circumstances, which arise from the reproduction of this map after alteration, amendment or abbreviation or if it is issued in part or issued incomplete in any way.
 Scale at A1: **1:5,000**
 Scale at A3: **1:10,000**
 © Crown copyright and database rights 2016. Ordnance Survey Licence Number 100049195.
 Doc Number: PH2-HS2-LP-MAP-220-000011
 Date: **02/11/16**

WARRINGTON

FOR CONTINUATION REFER TO PC-02-110

FOR CONTINUATION REFER TO PC-02-118



CHESHIRE EAST

Legend

- Route on surface
- Route in tunnel
- Route in cut and cover tunnel
- Limits of Land Subject to Safeguarding Direction
- Safeguarded Area: Surface
- Safeguarded Area: Sub-surface
- Rural Support Zone (RSZ)
- Homeowner payment (HOP) zone 1: 120m - 180m
- Homeowner payment (HOP) zone 2: 180m - 240m
- Homeowner payment (HOP) zone 3: 240m - 300m
- Local Authority boundary
- Major Development Sites
- Additional Development Sites

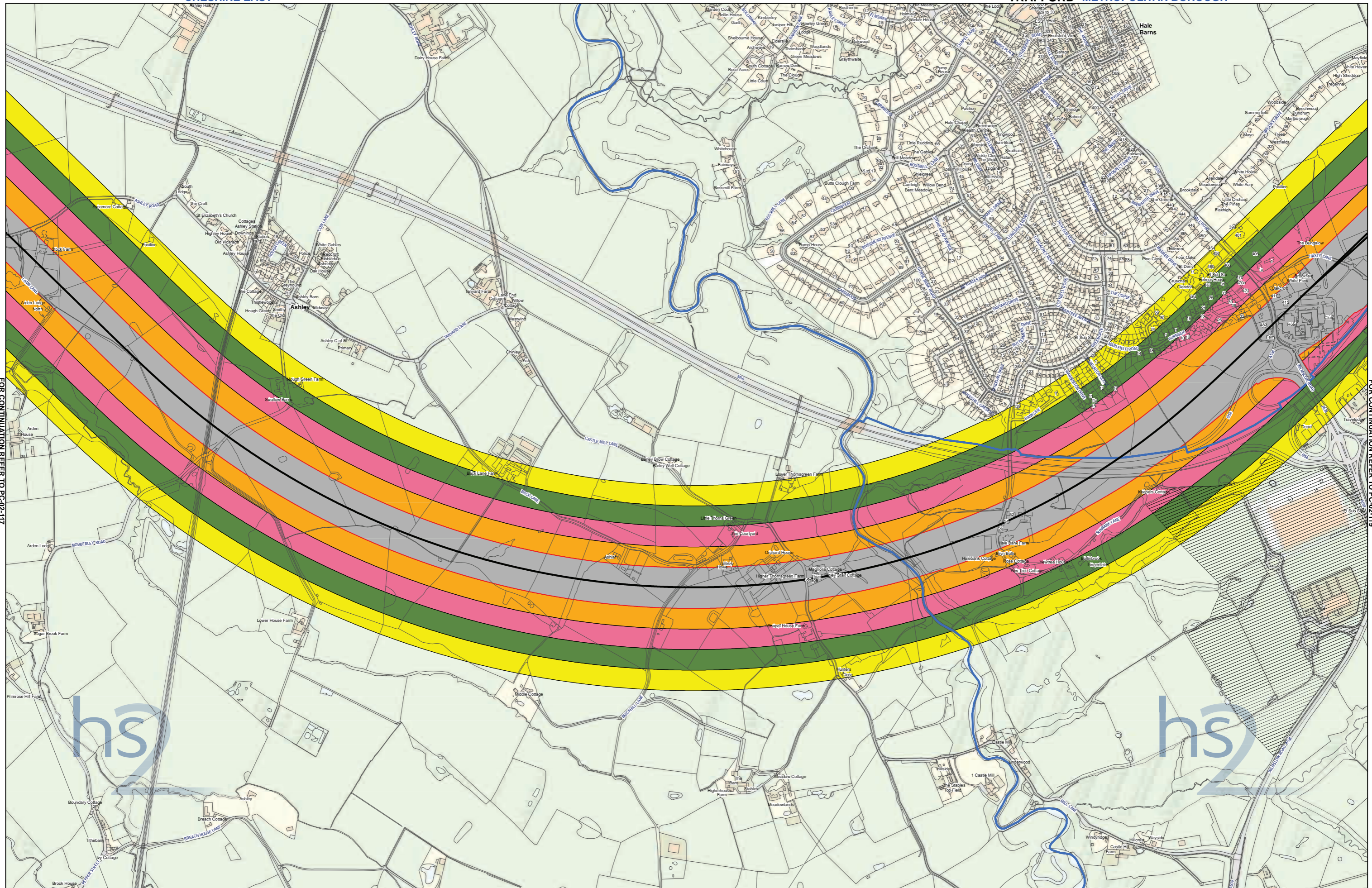
Map Number	PC-02-117
Map Name	High Speed Two Phase 2b: Crewe to Manchester Property Consultation
Date of Issue	NOVEMBER 2016

H2 Ltd accept no responsibility for any circumstances, which arise from the reproduction of this map after alteration, amendment or abbreviation or if it is issued in part or issued incomplete in any way.

Registered office: 2 South, Queensway, Birmingham B4 6SA
© Crown copyright and database rights 2016.
Ordnance Survey Licence Number 100049195.
Doc Number: PH2-HS2-LP-MAP-220-000018

Scale at A1: 1:5,000
Scale at A3: 1:10,000

Date: 02/11/16



FOR CONTINUATION REFER TO PC-02-117

FOR CONTINUATION REFER TO PC-02-119

Legend

- Route on surface
- Route in tunnel
- Route in cut and cover tunnel
- Limits of Land Subject to Safeguarding Direction
- Safeguarded Area: Surface
- Safeguarded Area: Sub-surface
- Rural Support Zone (RSZ)
- Homeowner payment (HOP) zone 1: 120m - 180m
- Homeowner payment (HOP) zone 2: 180m - 240m
- Homeowner payment (HOP) zone 3: 240m - 300m
- Local Authority boundary
- Major Development Sites
- Additional Development Sites

MANCHESTER CITY

Map Number: **PC-02-118**
 Map Name: **High Speed Two Phase 2b: Crewe to Manchester Property Consultation**
 Date of Issue: **NOVEMBER 2016**

H2L Ltd accept no responsibility for any circumstances, which arise from the reproduction of this map after alteration, amendment or abbreviation or if it is issued in part or issued incomplete in any way.
 Scale at A1: **1:5,000**
 Scale at A3: **1:10,000**
 © Crown copyright and database rights 2016. Ordnance Survey Licence Number 100049195.
 Doc Number: PH2-HS2-LP-MAP-220-000019
 Date: **02/11/16**