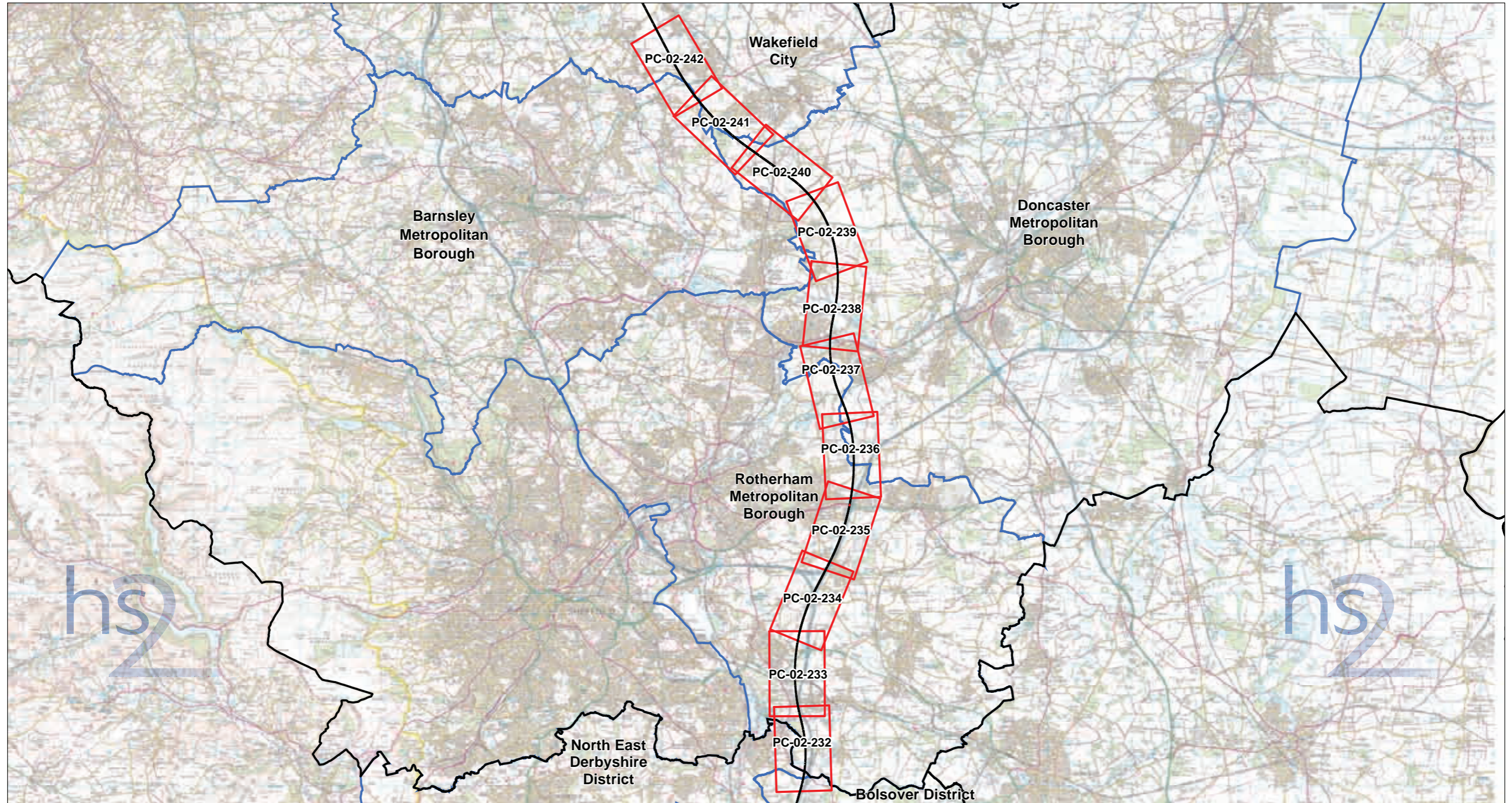


HIGH SPEED TWO PROPERTY CONSULTATION

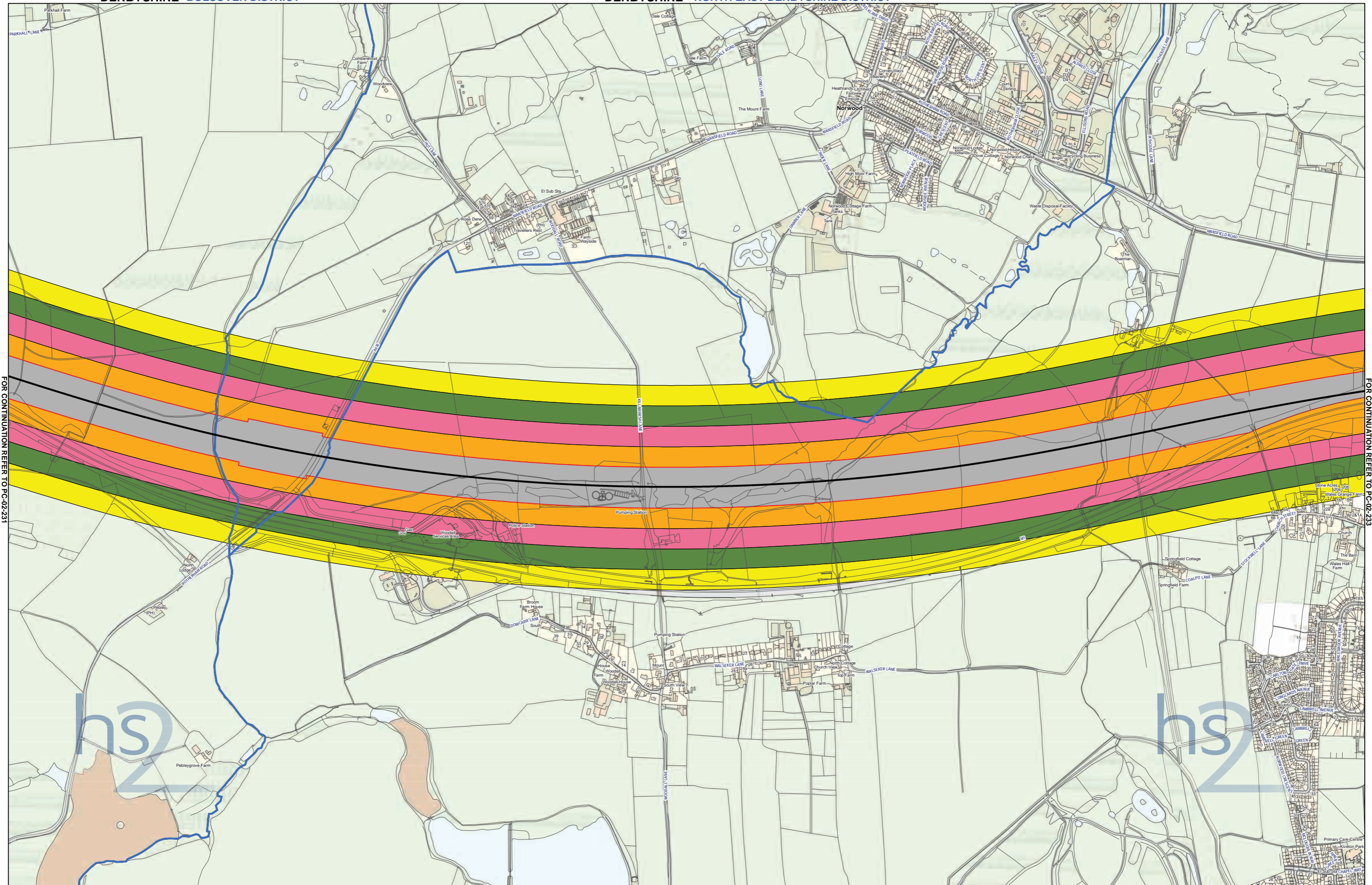
NOVEMBER 2016

PHASE 2B: WEST MIDLANDS TO LEEDS VOLUME 3: ROTHERHAM, DONCASTER, BARNSELEY KEY PLAN



● Connection
 ● HS2 Depot
 ● HS2 Station
 — Route on surface
 - - - Route in tunnel
 - - - Route in cut and cover tunnel
 □ County boundary
 □ Local Authority boundary

PH2-HS2-LP-MAP-100-000059



FOR CONTINUATION REFER TO PC-02-231

FOR CONTINUATION REFER TO PC-02-233

Legend

- Route on surface
- Route in tunnel
- Route in cut and cover tunnel
- Limits of Land Subject to Safeguarding Direction
- Safeguarded Area: Surface
- Safeguarded Area: Sub-surface
- Rural Support Zone (RSZ)
- Homeowner payment (HOP) zone 1: 120m - 180m
- Homeowner payment (HOP) zone 2: 180m - 240m
- Homeowner payment (HOP) zone 3: 240m - 300m
- Local Authority boundary
- Major Development Sites
- Additional Development Sites

Map Number: **PC-02-232**

Map Name: **High Speed Two Phase 2b: West Midlands to Leeds Property Consultation**

Date of Issue: **NOVEMBER 2016**

HS2 Ltd accept no responsibility for any circumstances, which arise from the reproduction of this map after alteration, amendment or abbreviation of it is issued in part or issued incomplete in any way.

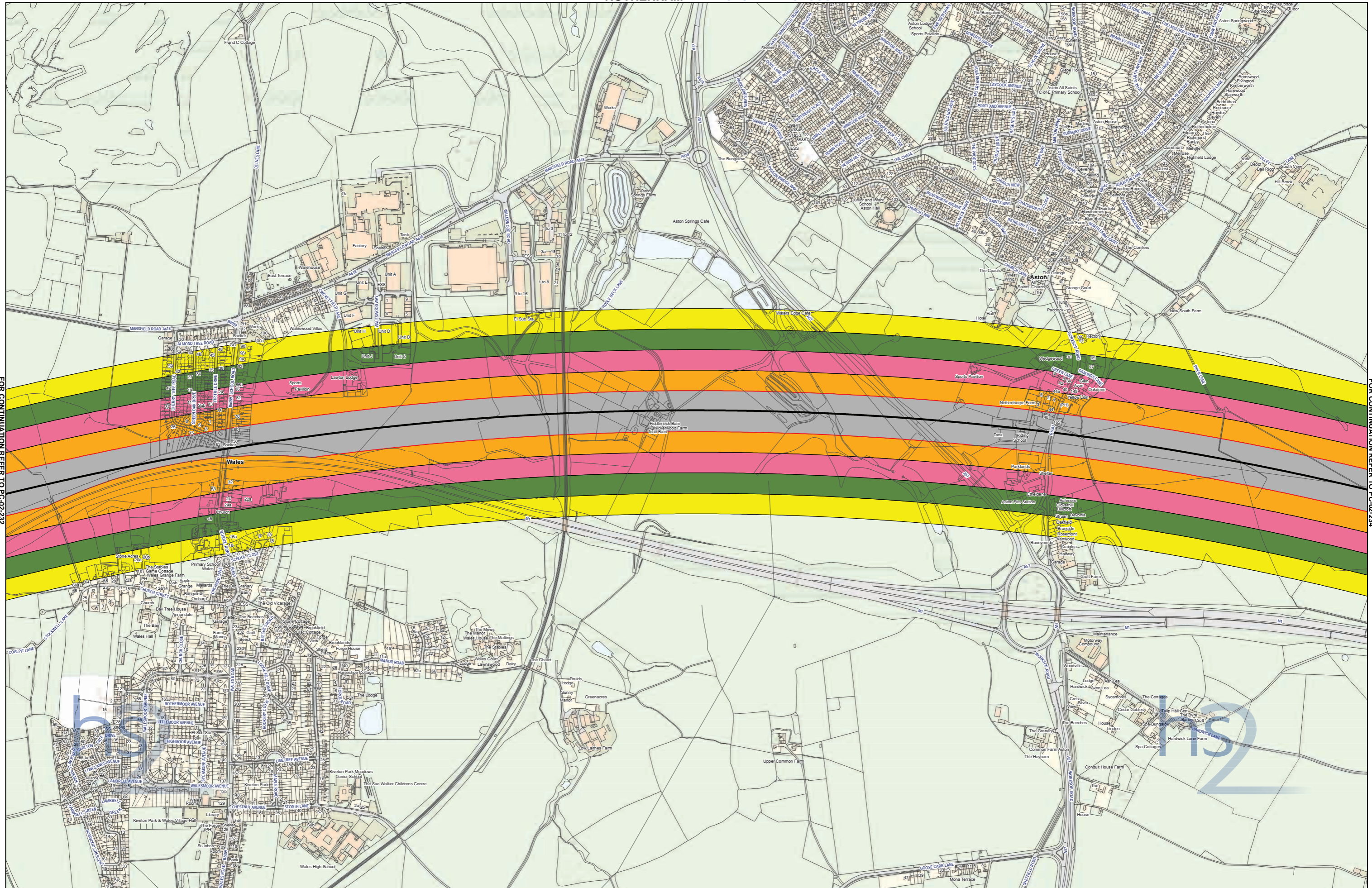
Scale at A1: **1:5,000**

Scale at A3: **1:10,000**

© Crown copyright and database rights 2016. Ordnance Survey Licence Number 100049190.

Doc Number: PH2-HS2-LP-MAP-100-000033

Date: **03/11/16**



FOR CONTINUATION REFER TO PC-02-232

FOR CONTINUATION REFER TO PC-02-234

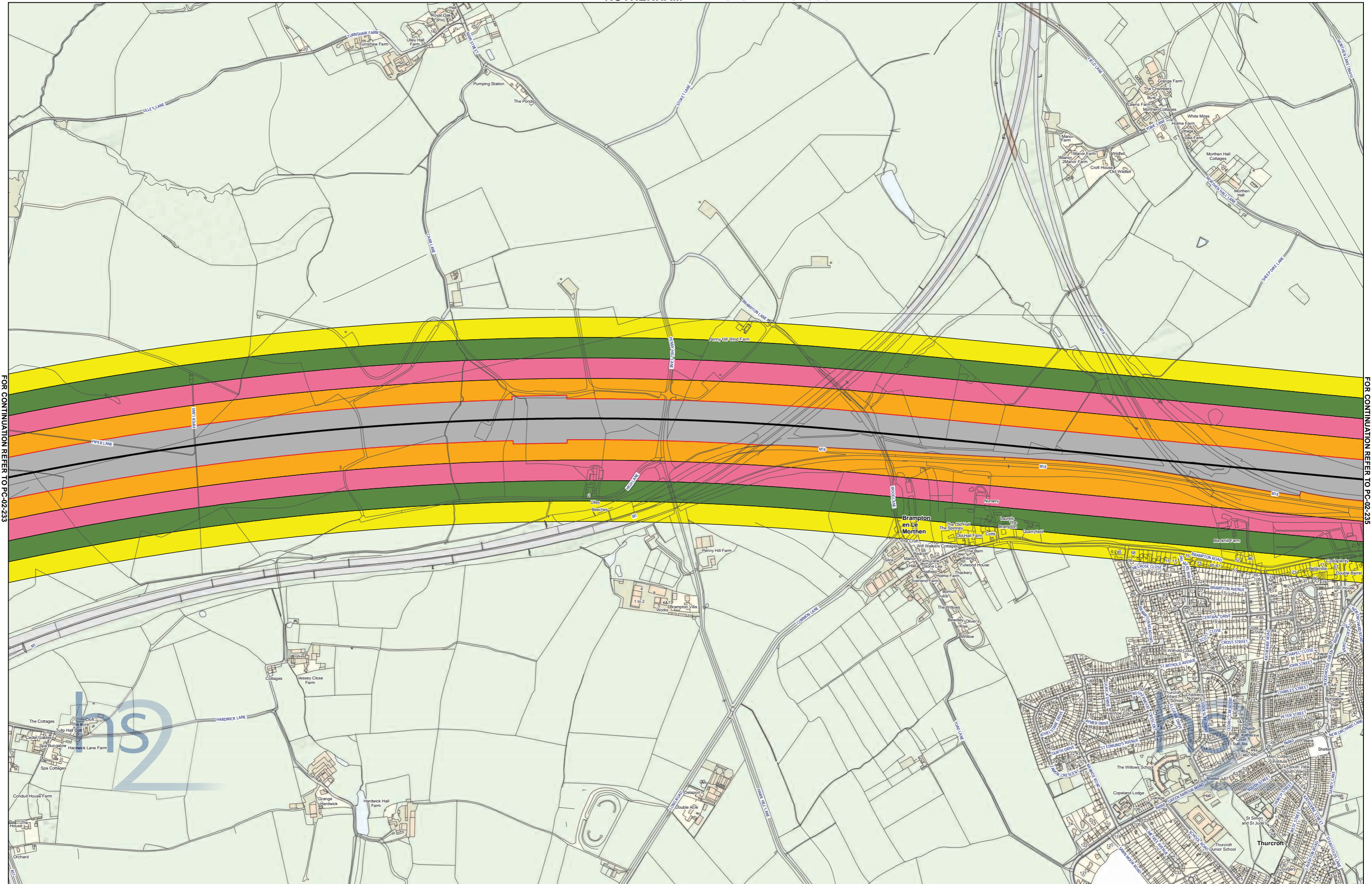
Legend

- Route on surface
- Route in tunnel
- Route in cut and cover tunnel
- Limits of Land Subject to Safeguarding Direction
- Safeguarded Area: Surface
- Safeguarded Area: Sub-surface
- Rural Support Zone (RSZ)
- Homeowner payment (HOP) zone 1: 120m - 180m
- Homeowner payment (HOP) zone 2: 180m - 240m
- Homeowner payment (HOP) zone 3: 240m - 300m
- Local Authority boundary
- Major Development Sites
- Additional Development Sites

Map Number: **PC-02-233**
 Map Name: **High Speed Two Phase 2b: West Midlands to Leeds Property Consultation**
 Date of Issue: **NOVEMBER 2016**

HS2 Ltd accept no responsibility for any circumstances, which arise from the reproduction of this map after alteration, amendment or abbreviation or if it is issued in part or issued incomplete in any way.
 Registered in England. Registration number 0679396.
 Registered office: HS2 Ltd, Garsington Road, Oxford, OX4 2DQ, UK.
 © Crown copyright and database rights 2016.
 Ordnance Survey Licence Number 100049190.
 Doc Number: PH2-HS2-LP-MAP-100-000034
 Scale at A1: **1:5,000**
 Scale at A3: **1:10,000**

 Date: **03/11/16**



FOR CONTINUATION REFER TO PC-02-233

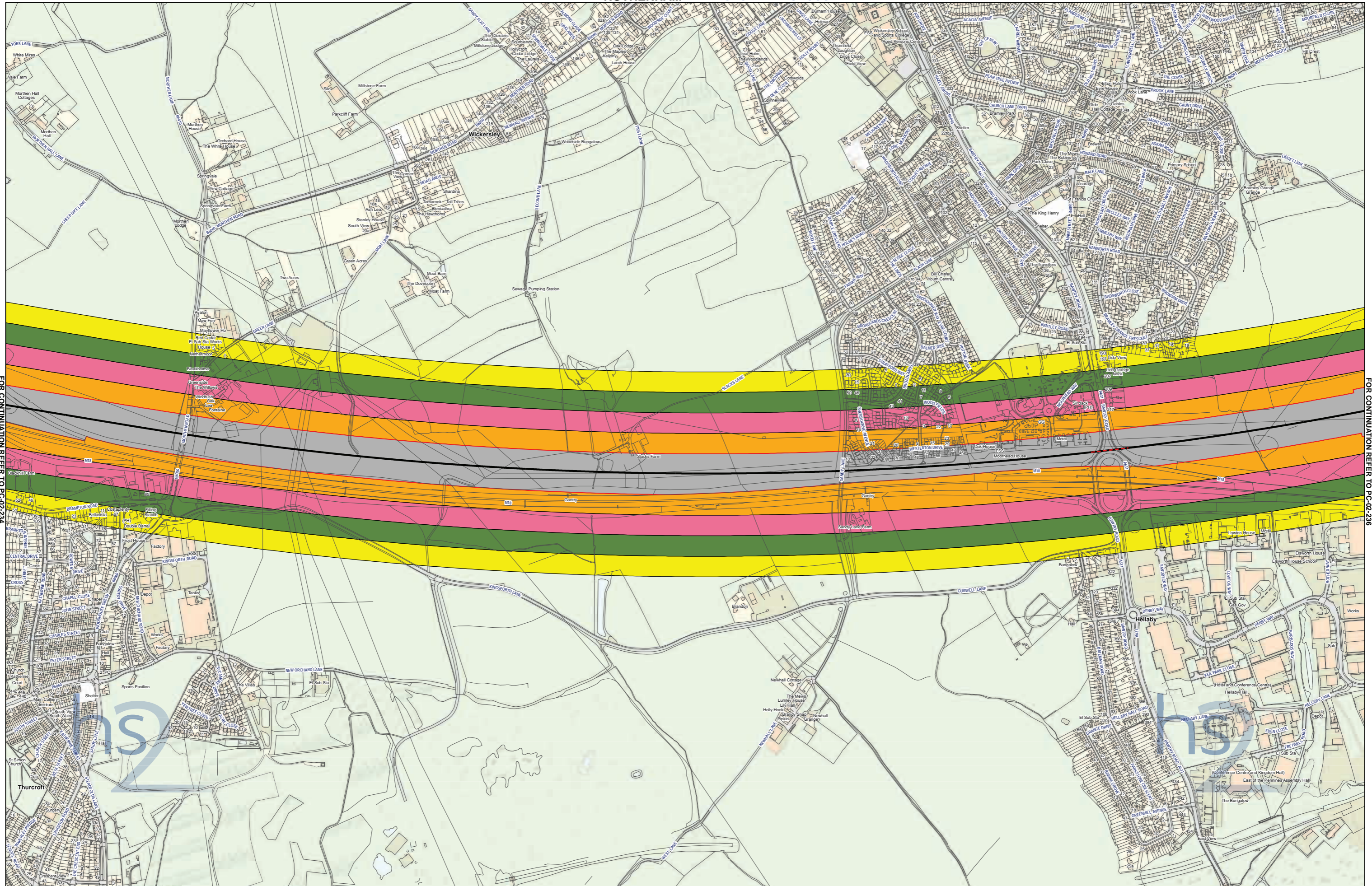
FOR CONTINUATION REFER TO PC-02-233

Legend

- Route on surface
- Route in tunnel
- Route in cut and cover tunnel
- Limits of Land Subject to Safeguarding Direction
- Safeguarded Area: Surface
- Safeguarded Area: Sub-surface
- Rural Support Zone (RSZ)
- Homeowner payment (HOP) zone 1: 120m - 180m
- Homeowner payment (HOP) zone 2: 180m - 240m
- Homeowner payment (HOP) zone 3: 240m - 300m
- Local Authority boundary
- Major Development Sites
- Additional Development Sites

Map Number: **PC-02-234**
 Map Name: **High Speed Two Phase 2b: West Midlands to Leeds Property Consultation**
 Date of Issue: **NOVEMBER 2016**

H2 Ltd accept no responsibility for any circumstances, which arise from the reproduction of this map after alteration, amendment or abbreviation or if it is issued in part or issued incomplete in any way.
 Registered in England. Registration number 0679306.
 Registered office: 2 Brook, Governors, Rotherham S64 6SA.
 © Crown copyright and database rights 2016.
 Ordnance Survey Licence Number 100049190.
 Doc Number: PH2-HS2-LP-MAP-100-000035
 Scale at A1: **1:5,000**
 Scale at A3: **1:10,000**
 Date: **03/11/16**



FOR CONTINUATION REFER TO PC-02-234

FOR CONTINUATION REFER TO PC-02-236

Legend

- Route on surface
- Route in tunnel
- Route in cut and cover tunnel
- Limits of Land Subject to Safeguarding Direction
- Safeguarded Area: Surface
- Safeguarded Area: Sub-surface
- Rural Support Zone (RSZ)
- Homeowner payment (HOP) zone 1: 120m - 180m
- Homeowner payment (HOP) zone 2: 180m - 240m
- Homeowner payment (HOP) zone 3: 240m - 300m
- Local Authority boundary
- Major Development Sites
- Additional Development Sites

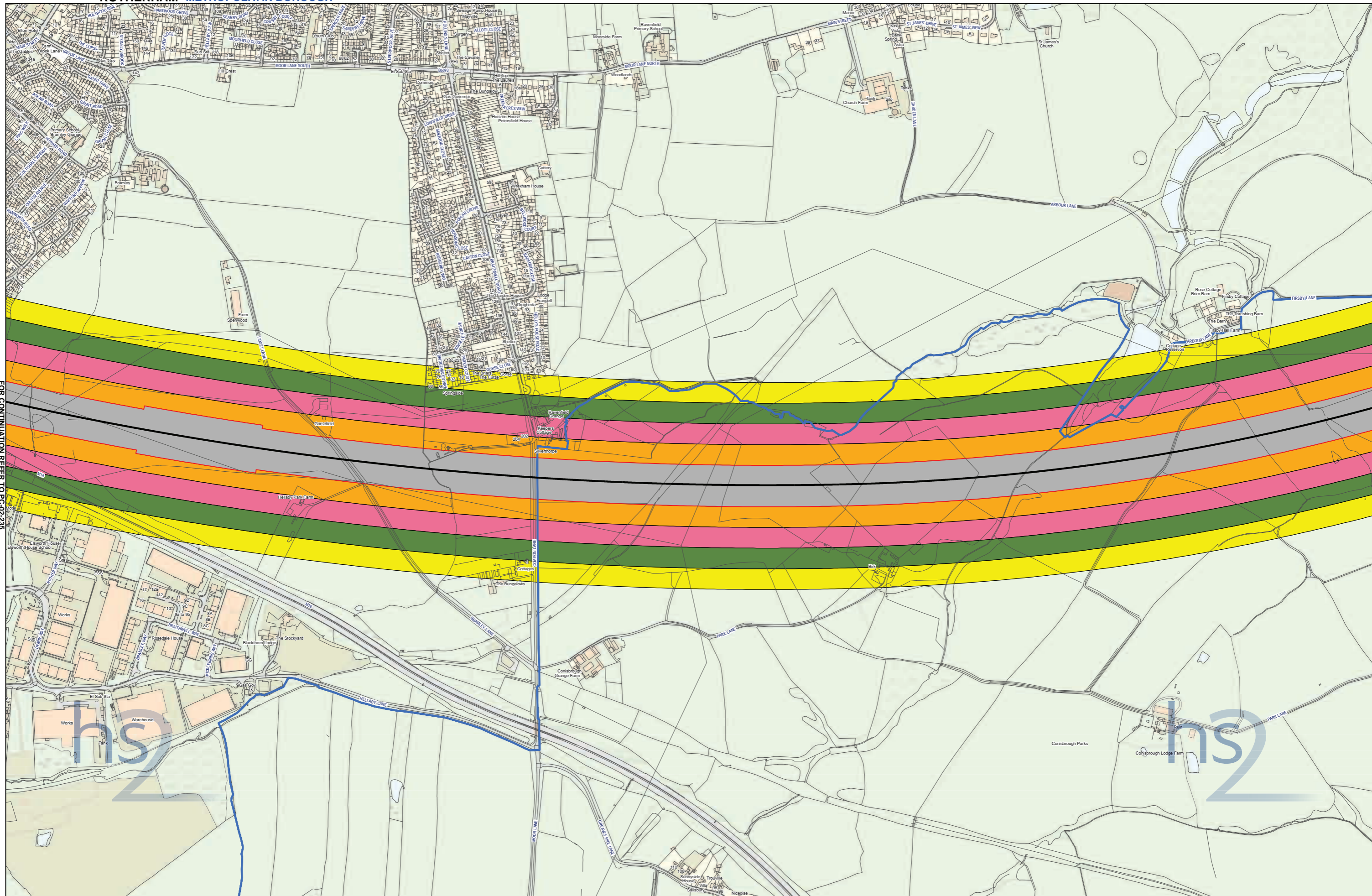
Map Number: **PC-02-235**
 Map Name: **High Speed Two Phase 2b: West Midlands to Leeds Property Consultation**
 Date of Issue: **NOVEMBER 2016**

HS2 Ltd accepted no responsibility for any circumstances, which arise from the reproduction of this map after alteration, amendment or abbreviation of it is issued in part or issued incomplete in any way.

Registered in England. Registration number 0979366.
 Registered office: 3 Broad Gateway, Birmingham B4 6AA.
 © Crown copyright and database rights 2016.
 Ordnance Survey Licence Number 100049190.

Scale at A1: 1:5,000
 Scale at A3: 1:10,000

Doc Number: PH2-HS2-LP-MAP-100-000036 Date: 03/11/16



FOR CONTINUATION REFER TO PC-02-235

FOR CONTINUATION REFER TO PC-02-237

Legend

- Route on surface
- Route in tunnel
- Route in cut and cover tunnel
- Limits of Land Subject to Safeguarding Direction
- Safeguarded Area: Surface
- Safeguarded Area: Sub-surface
- Rural Support Zone (RSZ)
- Homeowner payment (HOP) zone 1: 120m - 180m
- Homeowner payment (HOP) zone 2: 180m - 240m
- Homeowner payment (HOP) zone 3: 240m - 300m
- Local Authority boundary
- Major Development Sites
- Additional Development Sites

DONCASTER METROPOLITAN BOROUGH

Map Number	PC-02-236
Map Name	High Speed Two Phase 2b: West Midlands to Leeds Property Consultation
Date of Issue	NOVEMBER 2016

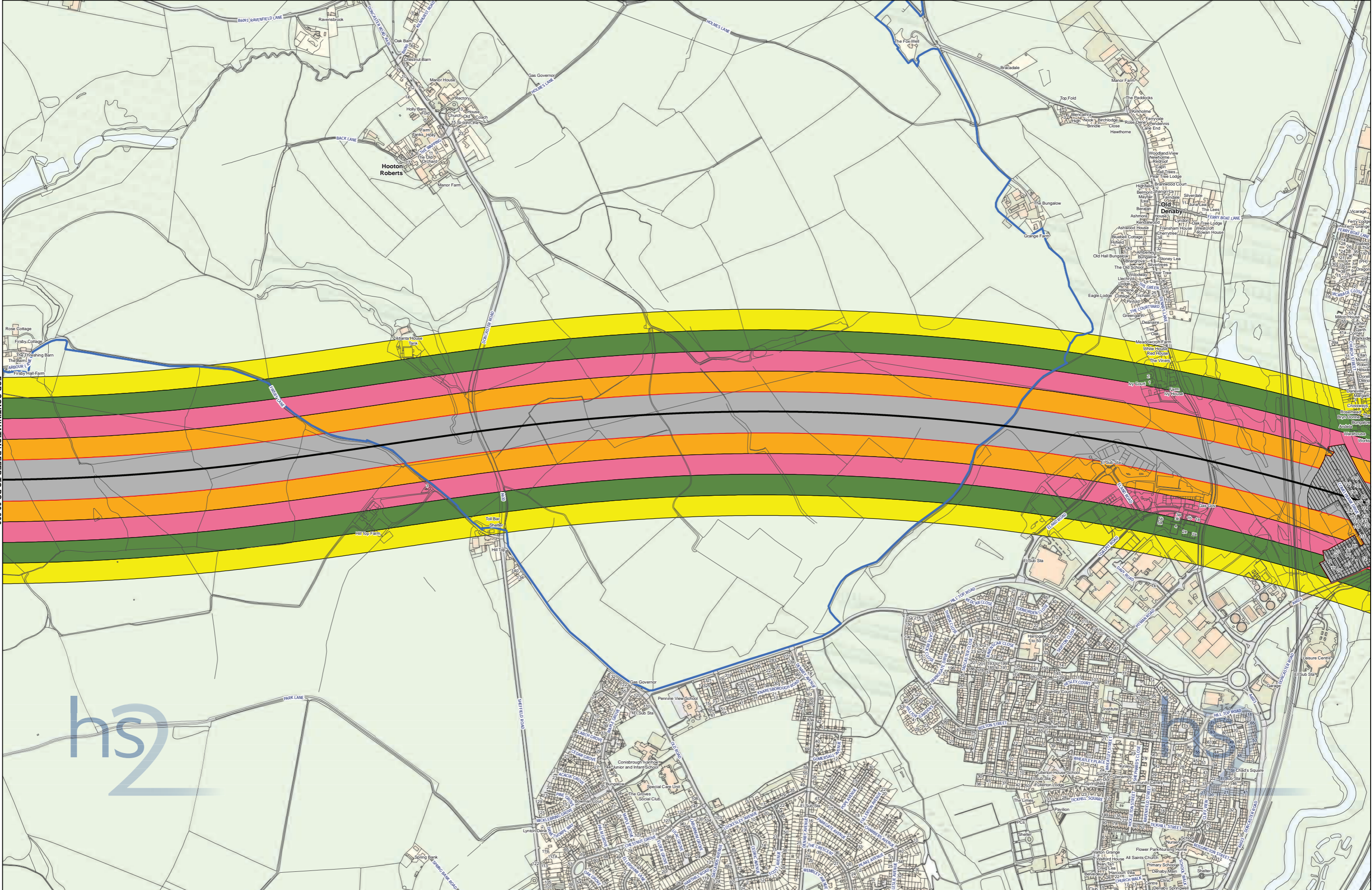
Hs2 Ltd accept no responsibility for any circumstances, which arise from the reproduction of this map after alteration, amendment or abbreviation or if it is issued in part or issued incomplete in any way.

Scale at A1: 1:5,000
Scale at A3: 1:10,000

© Crown copyright and database rights 2016.
Ordnance Survey Licence Number 100049190.


Doc Number: PH2-HS2-LP-MAP-100-000037

Date: 03/11/16



FOR CONTINUATION REFER TO PC-02-236

FOR CONTINUATION REFER TO PC-02-238



Legend

- Route on surface
- Route in tunnel
- Route in cut and cover tunnel
- Limits of Land Subject to Safeguarding Direction
- Safeguarded Area: Surface
- Safeguarded Area: Sub-surface
- Rural Support Zone (RSZ)
- Homeowner payment (HOP) zone 1: 120m - 180m
- Homeowner payment (HOP) zone 2: 180m - 240m
- Homeowner payment (HOP) zone 3: 240m - 300m
- Local Authority boundary
- Major Development Sites
- Additional Development Sites

Map Number: **PC-02-237**
 Map Name: **High Speed Two Phase 2b: West Midlands to Leeds Property Consultation**
 Date of Issue: **NOVEMBER 2016**

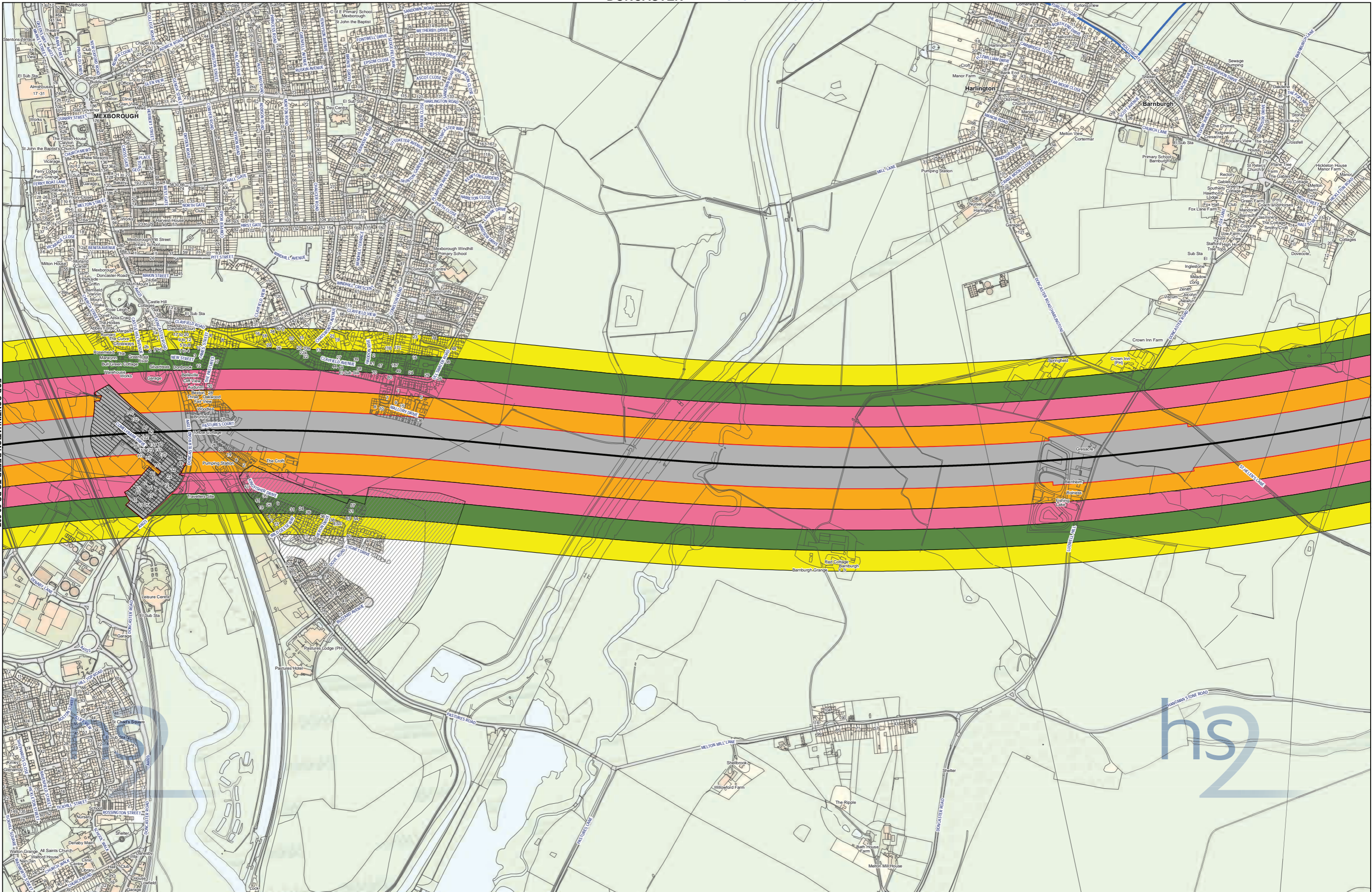
HS2 Ltd accept no responsibility for any circumstances, which arise from the reproduction of this map after alteration, amendment or abbreviation of it is issued in part or issued incomplete in any way.

Scale at A1: **1:5,000**
 Scale at A3: **1:10,000**

© Crown copyright and database rights 2016.
 Ordnance Survey Licence Number 100049190.

Doc Number: PH2-HS2-LP-MAP-100-000038 **Date:** 03/11/16

DONCASTER METROPOLITAN BOROUGH



FOR CONTINUATION REFER TO PC-02-237

FOR CONTINUATION REFER TO PC-02-239

Legend

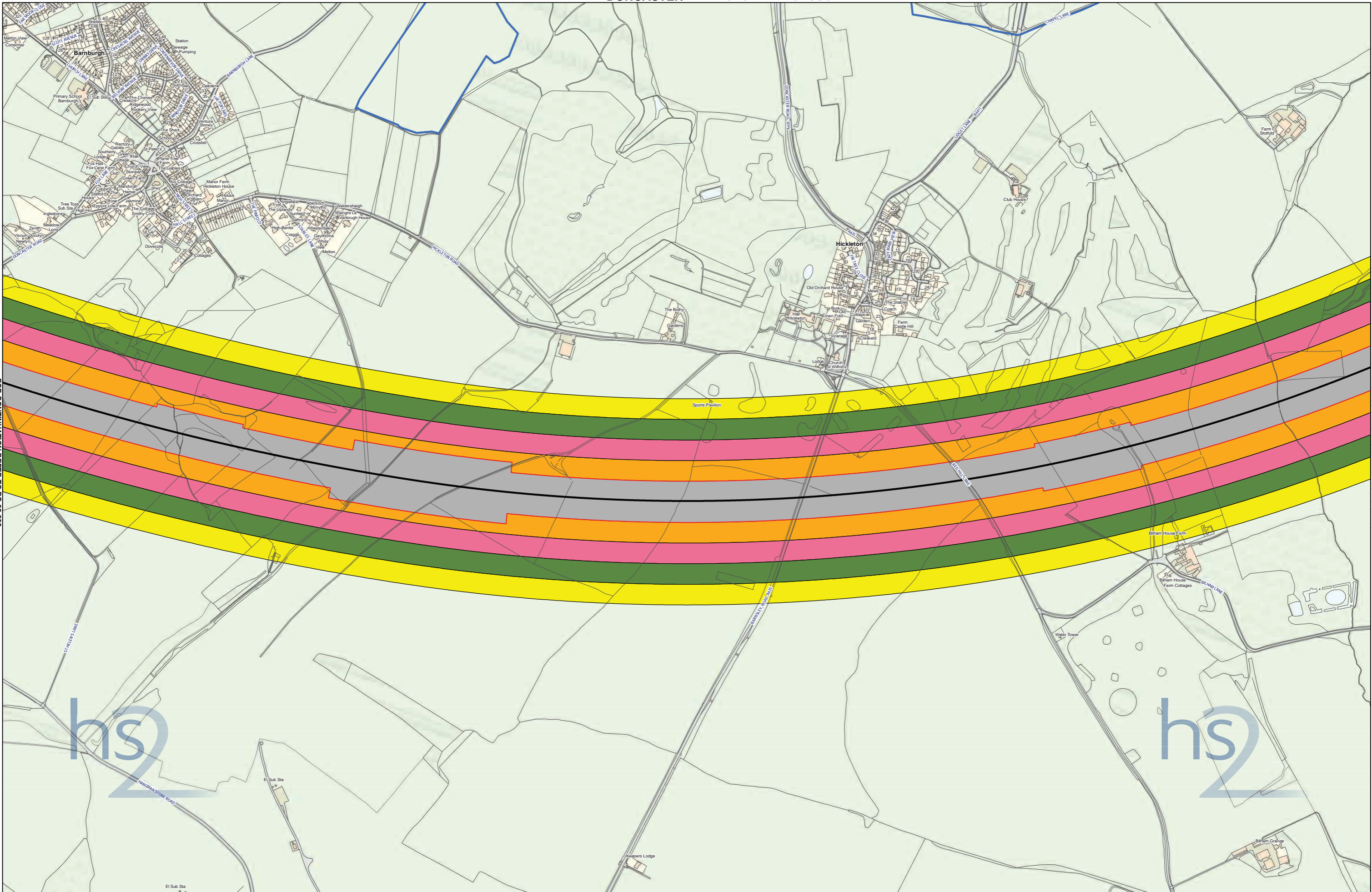
- Route on surface
- Route in tunnel
- Route in cut and cover tunnel
- Limits of Land Subject to Safeguarding Direction
- Safeguarded Area: Surface
- Safeguarded Area: Sub-surface
- Rural Support Zone (RSZ)
- Homeowner payment (HOP) zone 1: 120m - 180m
- Homeowner payment (HOP) zone 2: 180m - 240m
- Homeowner payment (HOP) zone 3: 240m - 300m
- Local Authority boundary
- Major Development Sites
- Additional Development Sites

Map Number: **PC-02-238**
 Map Name: **High Speed Two Phase 2b: West Midlands to Leeds Property Consultation**
 Date of Issue: **NOVEMBER 2016**

HS2 Ltd accept no responsibility for any circumstances, which arise from the reproduction of this map after alteration, amendment or abbreviation or if it is issued in part or issued incomplete in any way.

Scale at A1: **1:5,000**
 Scale at A3: **1:10,000**

© Crown copyright and database rights 2016.
 Ordnance Survey Licence Number 100049190.
 Doc Number: PH2-HS2-LP-MAP-100-000039
 Date: 03/11/16



FOR CONTINUATION REFER TO PC-02-238

FOR CONTINUATION REFER TO PC-02-240

Legend

- Route on surface
- Route in tunnel
- Route in cut and cover tunnel
- Limits of Land Subject to Safeguarding Direction
- Safeguarded Area: Surface
- Safeguarded Area: Sub-surface
- Rural Support Zone (RSZ)
- Homeowner payment (HOP) zone 1: 120m - 180m
- Homeowner payment (HOP) zone 2: 180m - 240m
- Homeowner payment (HOP) zone 3: 240m - 300m
- Local Authority boundary
- Major Development Sites
- Additional Development Sites

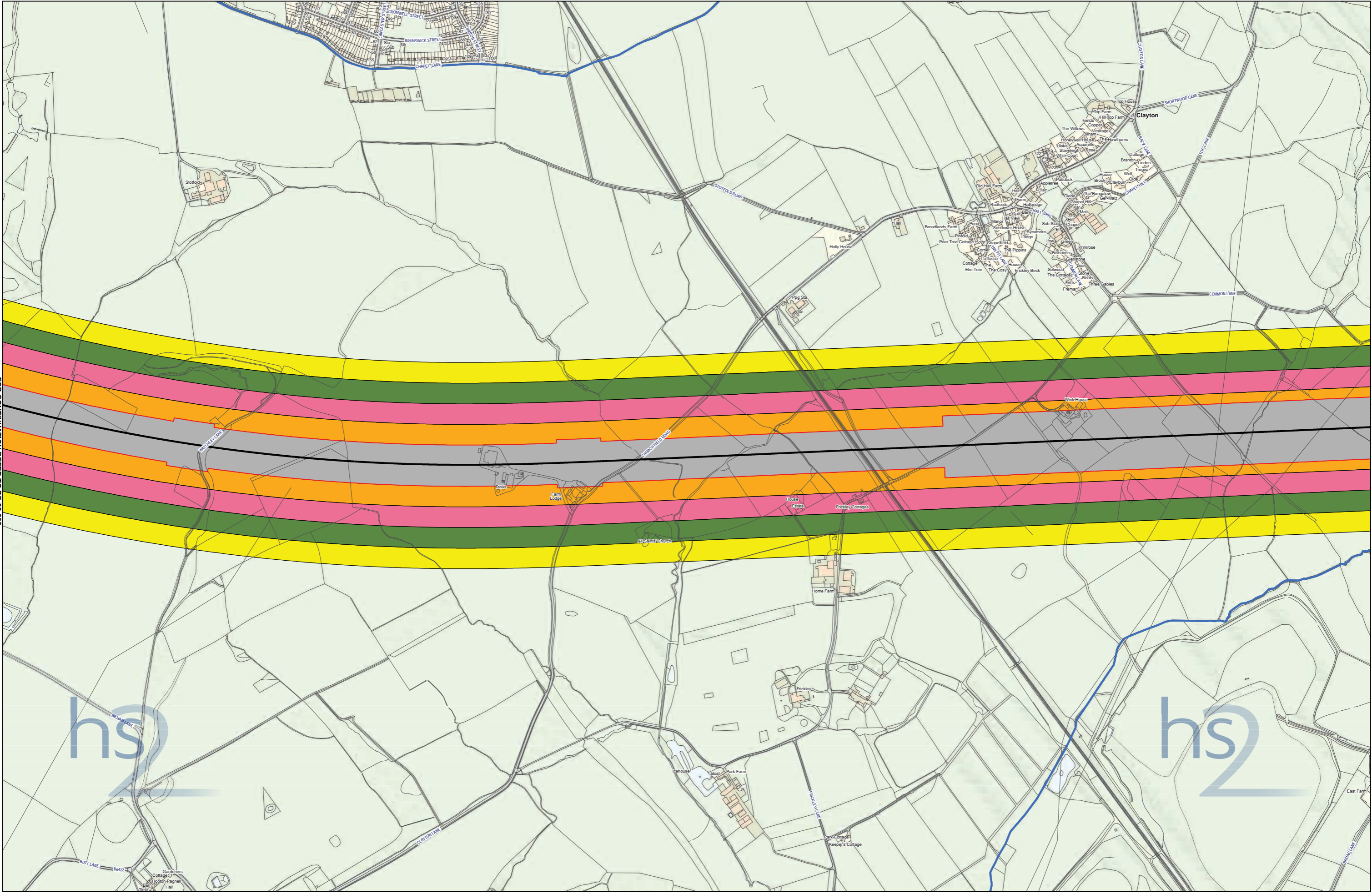
Map Number: **PC-02-239**
 Map Name: **High Speed Two Phase 2b: West Midlands to Leeds Property Consultation**
 Date of Issue: **NOVEMBER 2016**

H2 Ltd accept no responsibility for any circumstances, which arise from the reproduction of this map after alteration, amendment or abbreviation or if it is issued in part or issued incomplete in any way.

Scale at A1: **1:5,000**
 Scale at A3: **1:10,000**

© Crown copyright and database rights 2016.
 Ordnance Survey Licence Number 100049190.
 Doc Number: PH2-HS2-LP-MAP-100-000040

Date: 03/11/16



FOR CONTINUATION REFER TO PC-02-239

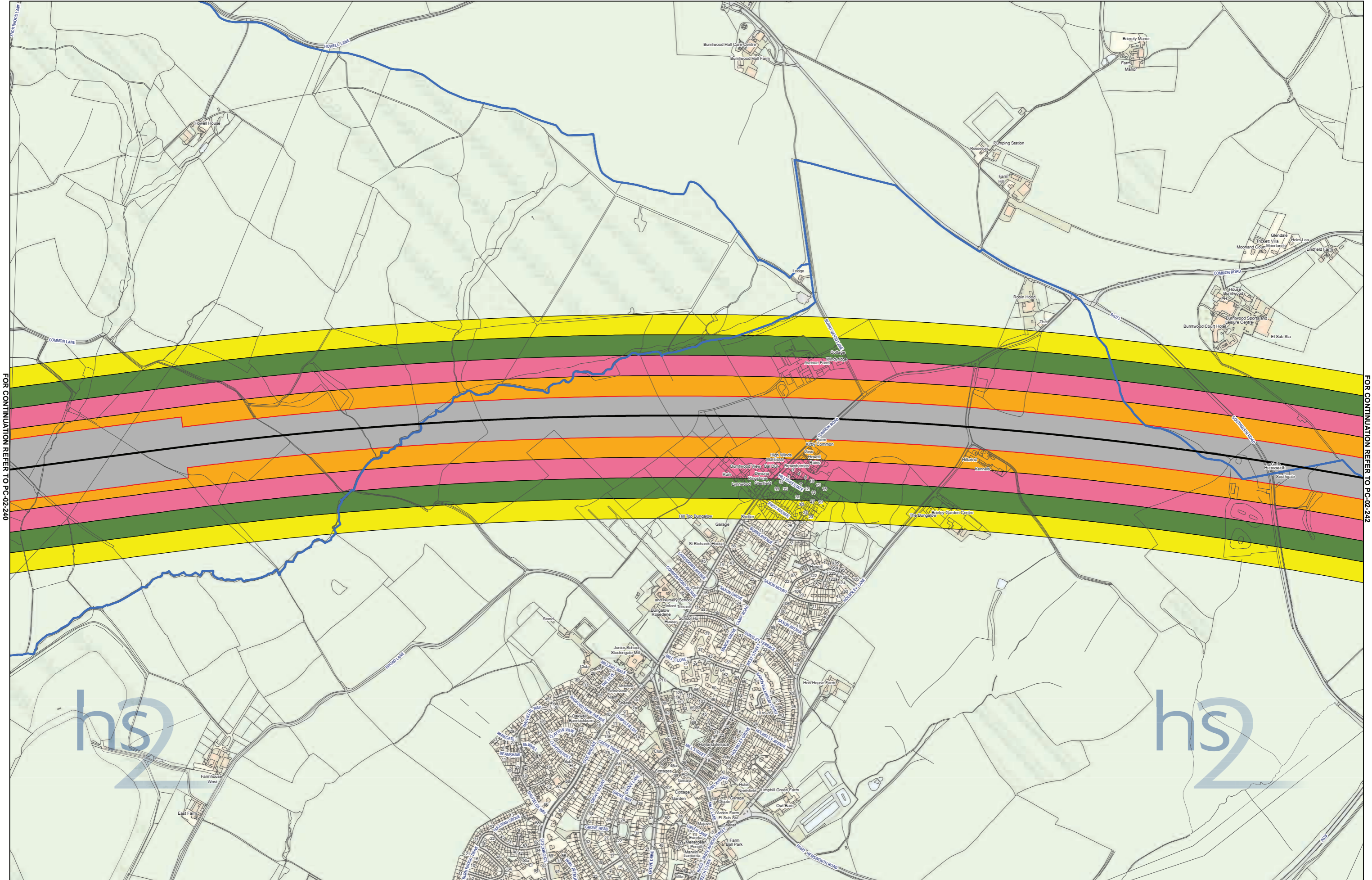
FOR CONTINUATION REFER TO PC-02-241

Legend

- Route on surface
- Route in tunnel
- Route in cut and cover tunnel
- Limits of Land Subject to Safeguarding Direction
- Safeguarded Area: Surface
- Safeguarded Area: Sub-surface
- Rural Support Zone (RSZ)
- Homeowner payment (HOP) zone 1: 120m - 180m
- Homeowner payment (HOP) zone 2: 180m - 240m
- Homeowner payment (HOP) zone 3: 240m - 300m
- Local Authority boundary
- Major Development Sites
- Additional Development Sites


Map Number: **PC-02-240**
 Map Name: **High Speed Two Phase 2b: West Midlands to Leeds Property Consultation**
 Date of Issue: **NOVEMBER 2016**

HS2 Ltd accept no responsibility for any circumstances, which arise from the reproduction of this map after alteration, amendment or abbreviation or if it is issued in part or issued incomplete in any way.
 Scale at A1: **1:5,000**
 Scale at A3: **1:10,000**
 Registered in England. Registration number 0679306.
 Registered office: 1 Broad Gateway, Birmingham B4 6GA.
 © Crown copyright and database rights 2016.
 Ordnance Survey Licence Number 100049190.
 Doc Number: PH2-HS2-LP-MAP-100-000041
 Date: 03/11/16



FOR CONTINUATION REFER TO PC-02-240

FOR CONTINUATION REFER TO PC-02-242



WAKEFIELD CITY

Legend

- Route on surface
- Route in tunnel
- Route in cut and cover tunnel
- Limits of Land Subject to Safeguarding Direction
- Safeguarded Area: Surface
- Safeguarded Area: Sub-surface
- Rural Support Zone (RSZ)
- Homeowner payment (HOP) zone 1: 120m - 180m
- Homeowner payment (HOP) zone 2: 180m - 240m
- Homeowner payment (HOP) zone 3: 240m - 300m
- Local Authority boundary
- Major Development Sites
- Additional Development Sites

Map Number: **PC-02-241**

Map Name: **High Speed Two Phase 2b: West Midlands to Leeds Property Consultation**

Date of Issue: **NOVEMBER 2016**

HS2 Ltd accept no responsibility for any circumstances, which arise from the reproduction of this map after alteration, amendment or abbreviation of it is issued in part or issued incomplete in any way.

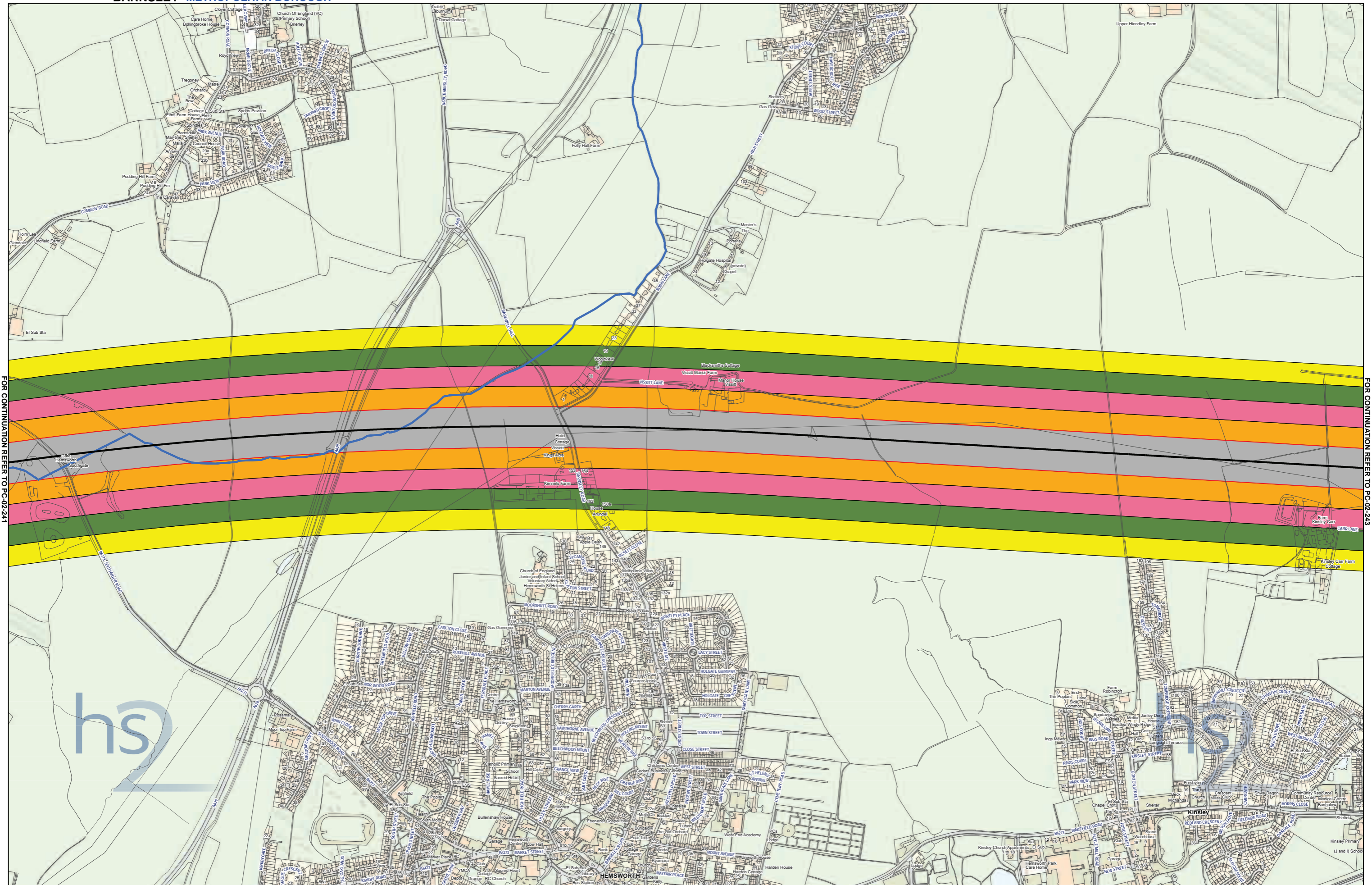
Scale at A1: **1:5,000**

Scale at A3: **1:10,000**

© Crown copyright and database rights 2016. Ordnance Survey Licence Number 100049190.

Doc Number: PH2-HS2-LP-MAP-100-000042

Date: 03/11/16



FOR CONTINUATION REFER TO PC-02-241

FOR CONTINUATION REFER TO PC-02-243

WAKEFIELD CITY

Legend	
	Route on surface
	Route in tunnel
	Route in cut and cover tunnel
	Limits of Land Subject to Safeguarding Direction
	Safeguarded Area: Surface
	Safeguarded Area: Sub-surface
	Rural Support Zone (RSZ)
	Homeowner payment (HOP) zone 1: 120m - 180m
	Homeowner payment (HOP) zone 2: 180m - 240m
	Homeowner payment (HOP) zone 3: 240m - 300m
	Local Authority boundary
	Major Development Sites
	Additional Development Sites

Map Number	PC-02-242
Map Name	High Speed Two Phase 2b: West Midlands to Leeds Property Consultation
Date of Issue	NOVEMBER 2016

hs

HS2 Ltd accept no responsibility for any circumstances, which arise from the reproduction of this map after alteration, amendment or abbreviation or if it is issued in part or issued incomplete in any way.

Registered in England. Registration number 0679306.
Registered office: 1 Brook Greenway, Birmingham B4 6AA.
© Crown copyright and database rights 2016.
Ordnance Survey Licence Number 100049190.

Scale at A1: 1:5,000
Scale at A3: 1:10,000

Doc Number: PH2-HS2-LP-MAP-100-000043

Date: 03/11/16