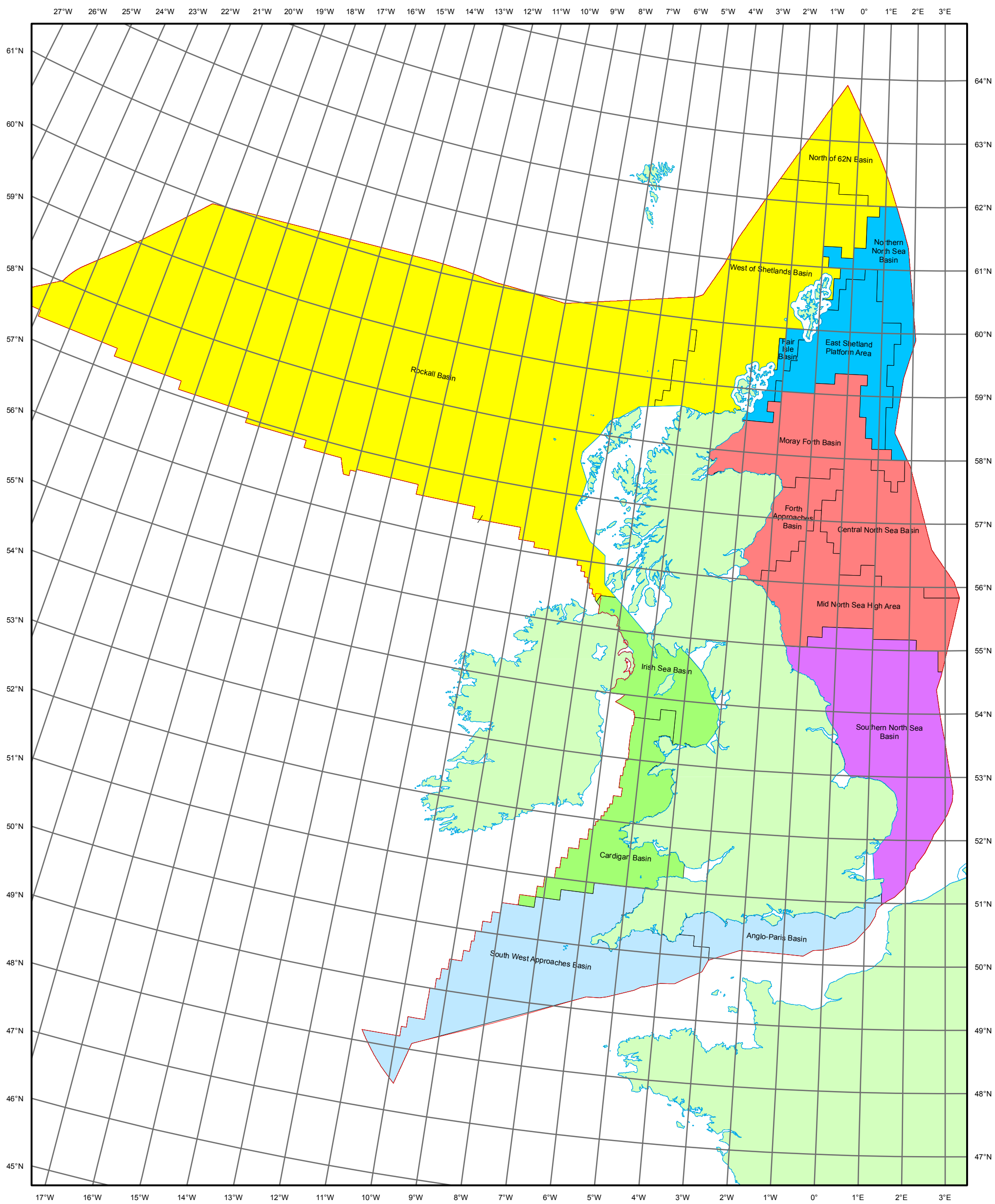








UKCS Geological Basins

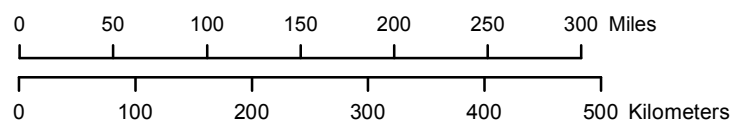


Legend

- | | | | |
|---|--------------------|---|---------------------------------|
|  | West of Shetlands |  | West of England / Wales |
|  | Northern North Sea |  | Southern North Sea |
|  | Central North Sea |  | Channel / South West Approaches |



© Crown copyright 2016
 You may re-use this information (not including logos) free of charge in any format or medium, under the terms of the Open Government Licence.
 To view this licence, visit www.nationalarchives.gov.uk/open-government-licence/version/3/ or write to the Information Policy Team, The National Archives, Kew, London TW9 4DU, or email: pa@nationalarchives.gov.uk.
 Any enquiries regarding this publication should be sent to us at john.seaborn@gga.gov.uk.
 This document is also available from our website at <https://www.gov.uk/oil-and-gas-offshore-maps-and-gis-shapefiles>
 UKCS Geological Basins



SCALE 1: 6,500,000 (on an A3 Sheet) ED50 - UTM Zone 31 N Updated: 01/09/2016



Oil & Gas Authority