

# NOTICE OF ORDER

## WILDLIFE AND COUNTRYSIDE ACT 1981 SECTION 53

North Lincolnshire Council  
Definitive Map Modification Order  
(Public Footpath 193, Bottesford) Order 2015 (1)

Notice is hereby given that the above referenced Order has been submitted to the Secretary of State for Environment, Food and Rural Affairs for determination. An Inspector will be appointed by the Secretary of State to determine the Order.

The **start date** for the above Order is **19 August 2016**.

Consideration of the Order will take the form of a hearing.

The Hearing will be held at **Civic Hall, Off Bramley Crescent, Bottesford, DN16 3SN** on **Tuesday 20 December 2016** at 10.00am.

The effect of the Order, if confirmed without modifications, will be to modify the definitive statement for the area by adding to the particulars relating to the footpath along the non-tarmacked length of Croft Lane from grid reference SE88400677 (adjacent to the western perimeter of 2 Kingsdale) to grid reference SE88380671 (adjacent to the site of Southfield Farm) by providing that these record a 61-metre-long footpath of a width of 30 feet (or 9.144 metres).

Any queries relating to this Order should be referred to Clive Richards at The Planning Inspectorate, Rights of Way Section, Room 3/G Hawk Wing, Temple Quay House, 2 The Square, Temple Quay, Bristol, BS1 6PN. Telephone: 0303 444 5502. Email: [clive.richards@pins.gsi.gov.uk](mailto:clive.richards@pins.gsi.gov.uk). Please quote reference number FPS/Y2003/7/26 on all correspondence.

Any person wishing to view the statements of case and other documents relating to this Order may do so by appointment at the offices of North Lincolnshire Council, Church Square House, (c/o the Environment Team). 30-40 High Street, Scunthorpe, DN15 6NL. Council Contact: Colin Wilkinson on 01724 297000.

### **Timetable for sending in statements of case**

#### **Within 8 weeks of the start date [by 14 October 2016]**

The Order Making Authority must ensure their statement of case is received by the Secretary of State. As soon as possible after the deadline, the Secretary of State will send a copy (excluding copies of any supporting documents, although these will be available to view at the Authority's

offices) to everyone who has made an objection or representation, the applicant and any other person who has written to us in respect of the Order.

**Within 12 weeks of the start date [by 11 November 2016]**

Everyone who has made an objection or representation and anyone who wishes to give evidence at the Hearing must ensure their statement of case<sup>1</sup> is received by the Secretary of State. As soon as possible after the deadline, the Secretary of State will send copies to the Authority, the applicant, every person who has made an objection or representation and any other person who has written to us in respect of the Order (excluding copies of any supporting documents, although these will be available to view at the Authority's offices).

Within the same period the applicant (if applicable) must ensure their statement of case is received by the Secretary of State. As soon as possible after the deadline, the Secretary of State will send a copy to the Authority, everyone who has made an objection or representation and any other person who has written to us in respect of the Order (excluding copies of any supporting documents, although these will be available to view at the Authority's offices).

All parties must keep to the timetable set out above and ensure that statements of case are received by the Secretary of State on time. Late documents will be returned.

We cannot accept any libellous, racist or abusive comments. Any documents containing such comments will be returned.

Notice of order for hearing

---

<sup>1</sup> If you wish to make a legal submission, this should be submitted at the same time as your statement of case. Otherwise legal submissions will have to be submitted in writing on the day of the hearing.

**Wildlife and Countryside Act 1981  
Section 53**

**County of Lincoln – Parts of Lindsey  
(Glanford Brigg) Definitive Map and  
Statement**

**Definitive Map Modification (Public  
Footpath 193, Bottesford) Order 2015(1)**



**Wildlife and Countryside Act 1981****County of Lincoln, Parts of Lindsey (Glanford Brigg), Definitive Map and Statement****"Definitive Map Modification (Public Footpath 193, Bottesford) Order 2015(1)"**

This order is made by North Lincolnshire Council under section 53(2)(b) of the Wildlife and Countryside Act 1981 ("the Act") because it appears to that authority that the "County of Lincoln, Parts of Lindsey (Glanford Brigg)" definitive map and statement require modification in consequence of the occurrence of an event specified in section 53(3)(c)(iii) – namely, the discovery by the authority of evidence, which (when considered with all other relevant evidence available to them) shows that other particulars contained in the map and statement require modification – of the Act.

The authority have consulted every local authority whose area includes the land to which the order relates. North Lincolnshire Council hereby order that:

1. For the purposes of this order the relevant date is 8 September 2015.
2. The "County of Lincoln, Parts of Lindsey (Glanford Brigg)" definitive map and statement shall be modified as described in Part II of the Schedule and shown on the map attached to the order.
3. This order shall take effect on the date it is confirmed and may be cited as the "Definitive Map Modification (Public Footpath 193, Bottesford) Order 2015(1)".


The COMMON SEAL of  
NORTH LINCOLNSHIRE COUNCIL  
was hereunto affixed  
in the presence of:

(authorised signatory)



Dated: 11th September 2015

Seal Number: 7931



SCHEDULE

PART I

Modification of Definitive Map

Not applicable: the definitive map already shows a path of the correct status.

PART II

Modification of Definitive Statement

*Variation of particulars of path or way*

A 61-metre-long footpath of a width of thirty metres throughout as shown shaded grey on the order map and extending boundary to boundary in a south-south-westerly direction along the non-tarmacked length of Croft Lane between Point A at grid reference SE88400677 (adjacent to the western perimeter of 2 Kingsdale) and Point B at grid reference SE88380671 (adjacent to the site of Southfield Farm).



Seal No 7931

12.



Inbly.  
Authorised  
Signatory

0m 25m

Croft Lane

MAP NOT TO  
ORIGINAL SCALE

Council

A

Track



Drain

B

Site of Southfield Farm

FP192

FP193

Title: Public Footpath 193, Bottesford		Drawing No:	Version: 1
Drawn by:	Date: 04/09/2015	Scale @A4 1:400	
	© Crown copyright and database rights 2015 Ordnance Survey 0100023560	 LINCOLNSHIRE <small>www.lincoln.gov.uk</small>	Director of Places <b>Peter Williams</b> BSc,DMS,CEng,MEI,MCI,AMIMechE