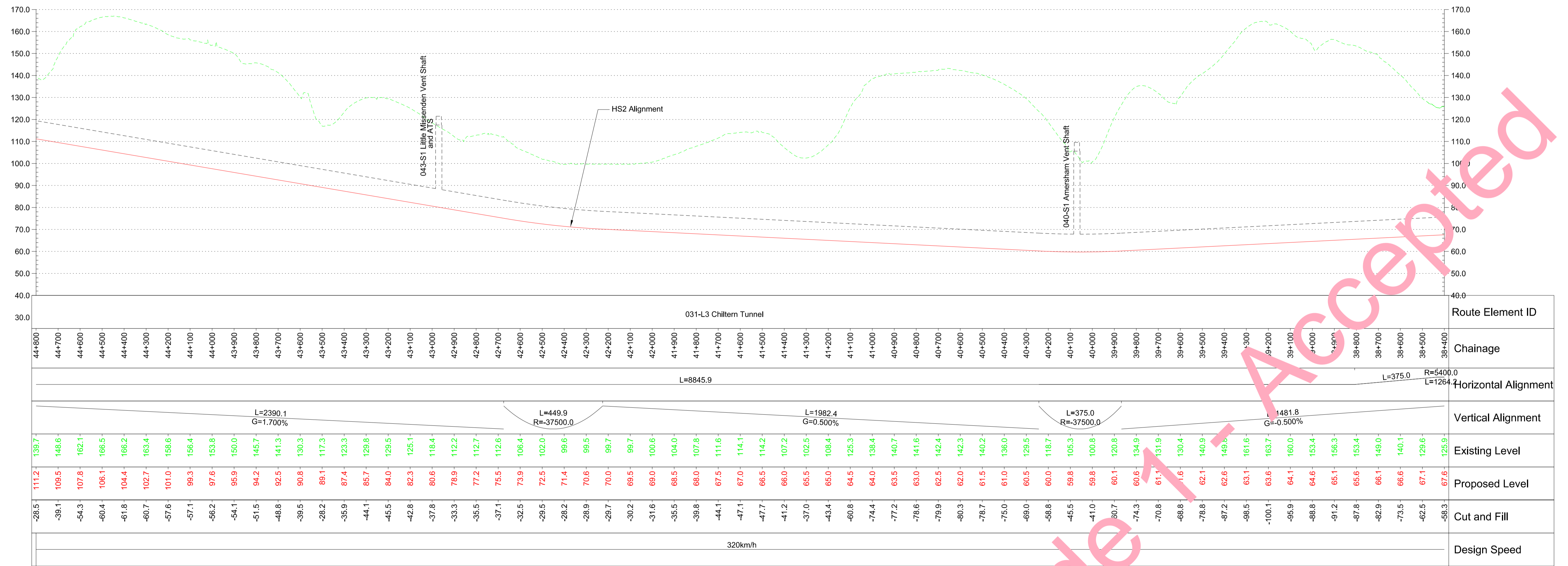




Plan  
Scale 1:10000



Profile  
Scale H 1:10000 V 1:1000



P01	For Acceptance	HMG 25/02/16	RP 26/02/16	AAR 26/02/16	
Rev	Description	Drawn	Checked	Con App	HS2 App

HS2 accepts no responsibility for any circumstances which arise from the reproduction of this document after alteration, amendment or abbreviation or if it is issued in part or issued incompletely in any way.

© Crown Copyright and database right 2015. All rights reserved. Ordnance Survey Licence number 100049190

© Crown Copyright material is reproduced with the permission of Land Registry under delegated authority from the Controller of HMSO.

This material was last updated on 2015 and may not be copied, distributed, sold or published without the formal permission of Land Registry. Only an official copy of a title plan or register obtained from the Land Registry may be used for legal or other official purposes.

Scale with caution as distortion can occur.

Legends/Notes:

<ul style="list-style-type: none"> <li>Depot, station, headhouse or portal building</li> <li>Tunnel portal</li> <li>Electricity substation</li> <li>Land drainage area</li> <li>Ecological mitigation pond</li> <li>Balancing pond</li> </ul>	<ul style="list-style-type: none"> <li>Replacement floodplain storage</li> <li>Woodland habitat creation</li> <li>Wetland habitat creation</li> <li>Grassland habitat creation</li> <li>Landscape mitigation planting (scrub / woodland)</li> <li>Grassed areas</li> <li>Sustainable placement</li> </ul>	<ul style="list-style-type: none"> <li>Public realm</li> <li>Engineering earthworks</li> <li>Landscape earthworks</li> <li>Rail alignment formation</li> <li>Returned to suitable development use</li> <li>County boundary</li> <li>Borough / District boundary</li> </ul>	<ul style="list-style-type: none"> <li>Community forum boundary</li> <li>Watercourse diversion</li> <li>Existing watercourse</li> <li>Ditches - new</li> <li>Hedgerow habitat creation</li> <li>Main utility works</li> <li>Existing public right of way (PRoW)</li> <li>New, diverted or realigned PRoW</li> </ul>	<ul style="list-style-type: none"> <li>Stopped-up PRoW</li> <li>Tunnels external extent</li> <li>Rail alignment</li> <li>HS2 Access road</li> <li>Noise fence barrier</li> <li>Chainage (e.g. 10+000)</li> </ul>
---	---	--	---	--

Registered in England  
Registration No. 06791686  
Registered office:  
One Canada Square,  
London, E14 5AB

Creator/Oriinator  
Atkins

Zone	Country South	Project/Contract	Country South Design
Design Stage	FINAL PRELIMINARY DESIGN	Discipline/Function	Civil
Drawing Title	Main Line Sheet 22 Chainage 38+400 to 44+800	Drawn	Checked
		TB	RP
		Date	Scale
		26/02/2016	AS SHOWN
		Approved	Size
		AAR	A1
		Drawing No.	Rev.
		C222-ATK-CV-DPP-020-000003-FPD	P01

**Fit for Acceptance**