

DATED 29 MAY 2014

WILDLIFE AND COUNTRYSIDE ACT 1981

**DEFINITIVE MAP AND STATEMENT FOR
THE COUNTY OF DERBYSHIRE**

**THE DERBYSHIRE COUNTY COUNCIL (UPGRADING OF PUBLIC
FOOTPATH NO. 22 (PART) TO BRIDLEWAY AND ADDITION OF A
BRIDLEWAY FROM ALMSHOUSES LANE TO PUBLIC FOOTPATH NO. 22
AND FROM PUBLIC FOOTPATH NO.22 TO A608 - PARISH OF MORLEY)
MODIFICATION ORDER 2014**

**CASE NO: 29474
DMMO: x3198**

**JOHN McELVANEY
MATLOCK**

WILDLIFE AND COUNTRYSIDE ACT 1981

DEFINITIVE MAP AND STATEMENT FOR THE COUNTY OF DERBYSHIRE

THE DERBYSHIRE COUNTY COUNCIL (UPGRADING OF PUBLIC FOOTPATH NO. 22 (PART) TO BRIDLEWAY AND ADDITION OF A BRIDLEWAY FROM ALMSHOUSES LANE TO PUBLIC FOOTPATH NO. 22 AND FROM PUBLIC FOOTPATH NO.22 TO A608 – PARISH OF MORLEY) MODIFICATION ORDER 2014

This order is made by Derbyshire County Council under section 53(2)(b) of the Wildlife and Countryside Act 1981 ("the Act") because it appears to the Secretary of State who has directed the authority to that effect that the Definitive Map and Statement in respect of the Parish of Morley require modification in consequence of the occurrence of an event specified in section 53(3)(c)(i) and 53(3)(c)(ii) of the Act, namely, the discovery by that authority of evidence which when considered with all other relevant evidence available to them shows that the right of way referred to in this order which is not shown in the map and statement, subsists or is reasonably alleged to subsist over land in the area to which the map relates, and that the highway referred to in this order and shown on the map and statement as a highway of a particular description ought to be there shown as a highway of a different description.

The authority has consulted with every local authority whose area includes the land to which the order relates. The Derbyshire County Council hereby order that:

1. For the purpose of this order the relevant date is 28 May 2014.
2. The Definitive Map and Statement for the County of Derbyshire for the Parish of Morley shall be modified as described in Part I and Part II of the Schedule and shown on the map to the order.
3. This order shall take effect on the date when it is confirmed and may be cited as the Derbyshire County Council (Upgrading of Public Footpath No. 22 (part) to Bridleway and addition of a Bridleway from Almshouses Lane to Public Footpath No. 22 and from Public Footpath No. 22 to A608-Parish of Morley) Modification Order 2014.

SCHEDULE

PART I

Modification of Definitive Map

Section as
indicated
on map

Description of Public Right of Way to be added

A - B
Bridleway in the Parish of Morley from Point A (Ordnance Survey Grid Reference ("GR") SK 3872 4122) proceeding in a easterly then generally south easterly direction to Point B (GR SK 3895 4112), a distance of 250 metres or thereabouts. The width of the way shall be 3 metres.

Description of Public Right of Way to be Upgraded

B - C
The whole width of that part of Public Footpath No. 22 in the Parish of Morley from Point B (GR SK 3895 4112) in a south easterly direction to Point C (GR SK 3916 4098), a distance of 260 metres or thereabouts. The width of the way shall vary between 6.5 and 8.9 metres as shown between the boundaries of the lane on the First Edition (published circa 1880) 1:2500 Ordnance Survey Map.

Description of Public Right of Way to be added

C - D
Bridleway in the Parish of Morley from Point C (GR SK 3916 4098) proceeding initially in a south south easterly then generally easterly direction to Point D (GR SK 3936 4098), a distance of 205 metres or thereabouts. The width of the way shall be 3 metres.

PART II

Modification of Definitive Statement

Variation of particulars of Path or Way


Path No	1/10,000 OS Sheet Ref No	Status and Description of Route	Nature of Surface	Length	Width	Remarks
37	SK34SE	Bridleway from NE side of Morley Almshouses Lane (GR SK 3872 4122) S of property No. 35 in an E then SE direction across an open field. Then	Grass Natural Ground	715 metres	3 metres except between the boundaries of the lane shown on the	Fieldgate: GR SK 3874 4122 Bridlegate: GR SK 3936 4098

continuing SE along
enclosed track and turning
SSE and ENE skirting
around W and S side of
Morley Mound and Moat
and continuing ENE
through fields, then ESE to
A608 (GR SK 3936 4098),
SE of Morley House Farm.

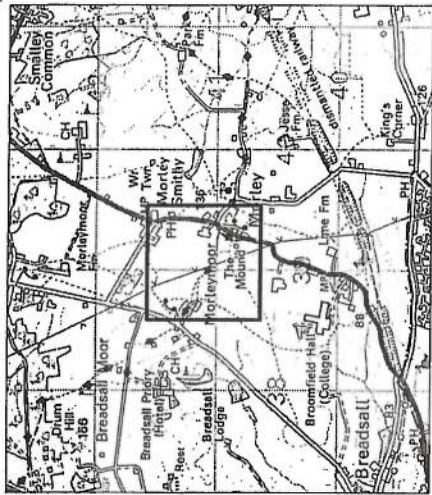
first edition
(published
circa 1880)
1:2500
Ordnance
Survey Map
with widths
varying
between 6.5
and 8.9
metres

Modification Order
2014 DCC Ref:
X3198

THE COMMON SEAL of the Derbyshire)
County Council was hereunto)
Affixed the Twenty-ninth day of May)
Two Thousand and Fourteen)
in the presence of:-)


Director of Legal Services

Number in Seal
Book 2014.499



Wildlife and Countryside Act 1981 S. 53

The Derbyshire County Council
 (Upgrading of Public Footpath
 No. 22 (part) to Bridleway and addition
 of a Bridleway from Almshouses Lane to
 Public Footpath No. 22 and from Public
 Footpath No. 22 to A608 - Parish of
 Morley) Modification Order 2014

KEY

Bridleway to be added A —+— B
 C —+— D

Footpath to be upgraded to bridleway B | —+— | — C

Existing footpaths -----



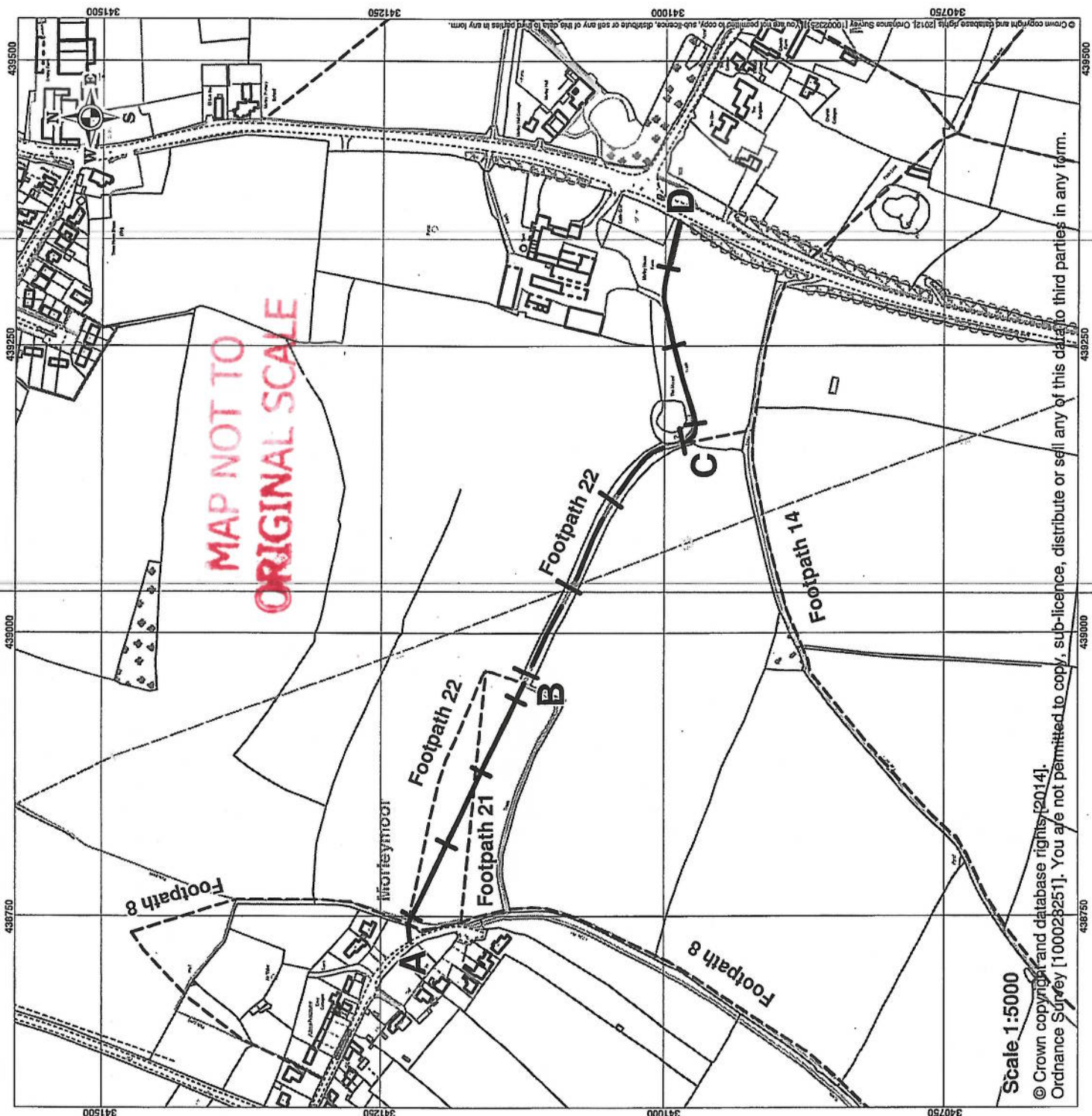
DERBYSHIRE
 County Council

Improving life for local people

Mike Ashworth
 Strategic Director - Economy, Transport & Environment

Shand House
 Dale Road South
 Matlock
 Derbyshire
 DE4 3RY

Produced by Public Rights of Way on 25 March 2014
 Ref: PEJW/K3198/Order/2014



MAP NOT TO ORIGINAL SCALE

Scale 1:5000

© Crown copyright and database rights (2014).
 Ordnance Survey [100028251]. You are not permitted to copy, sub-licence, distribute or sell any of this data to third parties in any form.

© Crown copyright and database rights (2014). Ordnance Survey [100028251]. You are not permitted to copy, sub-licence, distribute or sell any of this data to third parties in any form.