

IN THE ASHFORD BOROUGH COUNCIL AREA
WILDLIFE AND COUNTRYSIDE ACT 1981
DEFINITIVE MAP AND STATEMENT FOR THE COUNTY OF KENT
MAP SHEET 108 (TQ95SE)
THE KENT COUNTY COUNCIL
(PUBLIC FOOTPATH AW377 AT CHARING)
DEFINITIVE MAP MODIFICATION ORDER 2015

This Order is made by the Kent County Council ("the Authority") under section 53(2)(b) of the Wildlife and Countryside Act 1981 ("the Act") because it appears to the Secretary of State (who has directed the Authority to that effect) that map sheet 108 (TQ95SE) of the Definitive Map and Statement for the County of Kent requires modification in consequence of the occurrence of an event specified in Section 53(3)(c)(i), namely that a right of way which is not shown in the map and statement subsists or is reasonably alleged to subsist over land in the area to which the map relates, being a right of way such that the land over which the right subsists is a public path, a restricted byway or subject to section 54A, a byway open to all traffic.


The Authority has consulted with every local authority whose area includes the land to which the Order relates.

The Kent County Council hereby orders that:

1. For the purpose of this Order the relevant date is the 1st July 2015.
2. Sheet 108 (TQ95SE) of the Definitive Map for the County of Kent and its associated Statement shall be modified as described in Part I and Part II of the Schedule and shown on the map attached to this Order.
3. This Order shall take effect on the date it is confirmed and may be cited as the "*The Kent County Council (Public Footpath AW377 at Charing) Definitive Map Modification Order 2015*".

GIVEN UNDER THE SEAL OF THE KENT COUNTY COUNCIL THIS EIGHTH DAY OF JULY IN THE YEAR TWO THOUSAND AND FIFTEEN

THE COMMON SEAL OF THE KENT COUNTY COUNCIL
was hereunto affixed in the presence of:

.....

AUTHORISED SIGNATORY



694-2015

SCHEDULE

PART I: MODIFICATION OF DEFINITIVE MAP

Description of path to be added

The effect of the Order is to add a length of Public Footpath with a width of 2 metres running from the access road to Longbeech Park in a westerly direction for approximately 136 metres parallel with the A252 Canterbury Road then turning slightly south for 6 metres into the woodland and then running in a generally westerly direction behind a hedge, crossing two woodland access tracks, for approximately 448 metres to join the pavement on Canterbury Road approximately 20 metres to the east of the boundary of the property known as 2 Tree Tops. As shown between the points A and B on the Order Plan.

PART II: MODIFICATION OF DEFINITIVE STATEMENT

The Definitive Statement for the County of Kent is amended by the addition of the following:

AW377 – Footpath

Connections – Access track to Longbeach Park - pavement adjacent to the A252 approximately 20 metres to the east of the boundary of the property known as Tree Tops.

Has a width of 2 metres.

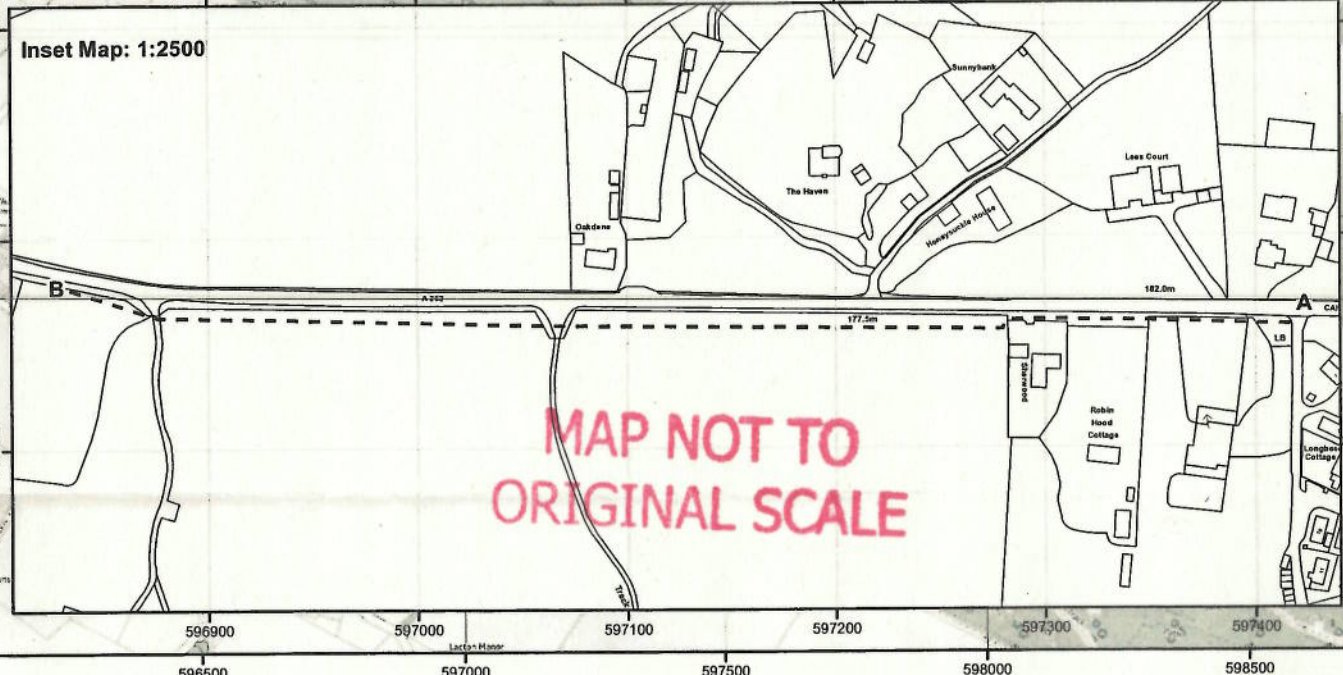
Added by the Kent County Council (Public Footpath AW377 at Charing) Definitive Map Modification Order 2015.

WILDLIFE AND COUNTRYSIDE ACT 1981

THE KENT COUNTY COUNCIL

(PUBLIC FOOTPATH AW377 AT CHARING)


DEFINITIVE MAP MODIFICATION ORDER 2015



Key
 - - - - Claimed Public Footpath

**Wildlife & Countryside Act 1981 - Section 53
 Definitive Map and Statement for the County of Kent
 The Kent County Council (Public Footpath AW377 at Charing)
 Definitive Map Modification Order 2015**

Produced by the KCC Public Rights of Way and Access Service. © Crown Copyright and database right 2015. Ordnance Survey 100019238



Created by: CRW Checked by: CRW
 Reference: PROW/AS/C350

1:10,000

