

22 March 2012

WILDLIFE AND COUNTRYSIDE ACT 1981

**DEFINITIVE MAP AND STATEMENT FOR
THE COUNTY OF DERBYSHIRE**

**THE DERBYSHIRE COUNTY COUNCIL (FOOTPATH BETWEEN CLOUGH
LANE AND SLACK LANE - PARISH OF HAYFIELD)
MODIFICATION ORDER 2012**

**CASE NO: 817
DMMO: X02893**

**JOHN McELVANEY
MATLOCK**

WILDLIFE AND COUNTRYSIDE ACT 1981

DEFINITIVE MAP AND STATEMENT FOR THE COUNTY OF DERBYSHIRE

THE DERBYSHIRE COUNTY COUNCIL (FOOTPATH BETWEEN CLOUGH LANE AND SLACK LANE - PARISH OF HAYFIELD) MODIFICATION ORDER 2012

This order is made by Derbyshire County Council under section 53(2)(b) of the Wildlife and Countryside Act 1981 ("the Act") because it appears to that authority that the Definitive Map and Statement in respect of the Parish of Hayfield require modification in consequence of the occurrence of an event specified in section 53(3)(c)(i) of the Act, that is to say, the discovery by that authority of evidence which when considered with all other relevant evidence available to them shows that the right of way referred to in this order which is not shown in the map and statement subsists or is reasonably alleged to subsist over land in the area to which the map relates.

The authority has consulted with every local authority whose area includes the land to which the order relates. The Derbyshire County Council hereby orders that:

1. For the purpose of this order the relevant date is 21 March 2012
2. The Definitive Map and Statement for the County of Derbyshire for the Parish of Hayfield shall be modified as described in Part I and Part II of the Schedule and shown on the map attached to the order.
3. This order shall take effect on the date when it is confirmed and may be cited as the Derbyshire County Council (Footpath between Clough Lane and Slack Lane - Parish of Hayfield) Modification Order 2012.

SCHEDULE

PART I

Modification of Definitive Map

Description of Path or Way to be added

Footpath in the Parish of Hayfield of 65 metres length or thereabouts as indicated on the map attached to this order in the following sections:

Section as
indicated
on map

A-B

From Point A (approximating to Ordnance Survey Grid Reference ("GR") SK 0328 8819) to Point B (approximating to GR SK 0327 8820)

B-C From Point B to Point C (approximating to GR SK 0326 8819)
 C-D From Point C to Point D (approximating to GR SK 0323 8818)
 D-E From Point D to Point E (approximating to GR SK 0324 8817)

PART II

Modification of Definitive Statement

Variation of particulars of Path or Way

Path No.	1/10,000 OS Sheet Ref No.	Status and Description of Route	Nature of Surface	Approx Length	Approx Width	Remarks
84	SK08NW	Footpath from SW end of Clough Lane, Little Hayfield, 'Point A' (GR SK 0328 8819), in NW direction then continuing from 'Point B' (GR SK 0327 8820) in a WSW direction along tarmac and stone surfaced track. Then through gap, 'Point C' (GR SK 0326 8819), between south side of entrance gate to Clough Mill and low stone wall, and continuing WSW beside low stone wall. Then finally SSE between stone posts, 'Point D' (GR SK 0323 8818), and across bridge to junction with Slack Lane at main entrance to Clough Mill, 'Point E' (GR SK 0324 8817).	Tarmac Stone	65 metres	Varying between 3.0 and 3.8 metres from Point A through Point B to Point C, narrowing to pass through 2.0 metre gap at Point C Approx. 3.0 metres from Point C to Point D, widening to 4.4 metres between stone posts at Point D, gradually widening to 13.8 metres at Point E	Modification Order 2012 DCC Ref: X2893 Bridge: GR SK 0323 8818 Gap: GR SK 0326 8819 Concrete drainage channel: GR SK 0328 8819 to SK 0325 8819

THE COMMON SEAL of the Derbyshire)
County Council was hereunto)
Affixed the 22nd day of March)
Two Thousand and Twelve)
in the presence of:-)

M. Dave Gawn
Director of Legal Services

Number in Seal
Book 2012/378




Wildlife and Countryside Act 1981 S.53

**The Derbyshire County Council
(Footpath between Clough Lane
and Slack Lane - Parish of
Hayfield) Modification Order 2012**


KEY

Footpath to be added ————

Existing footpaths - - - - -

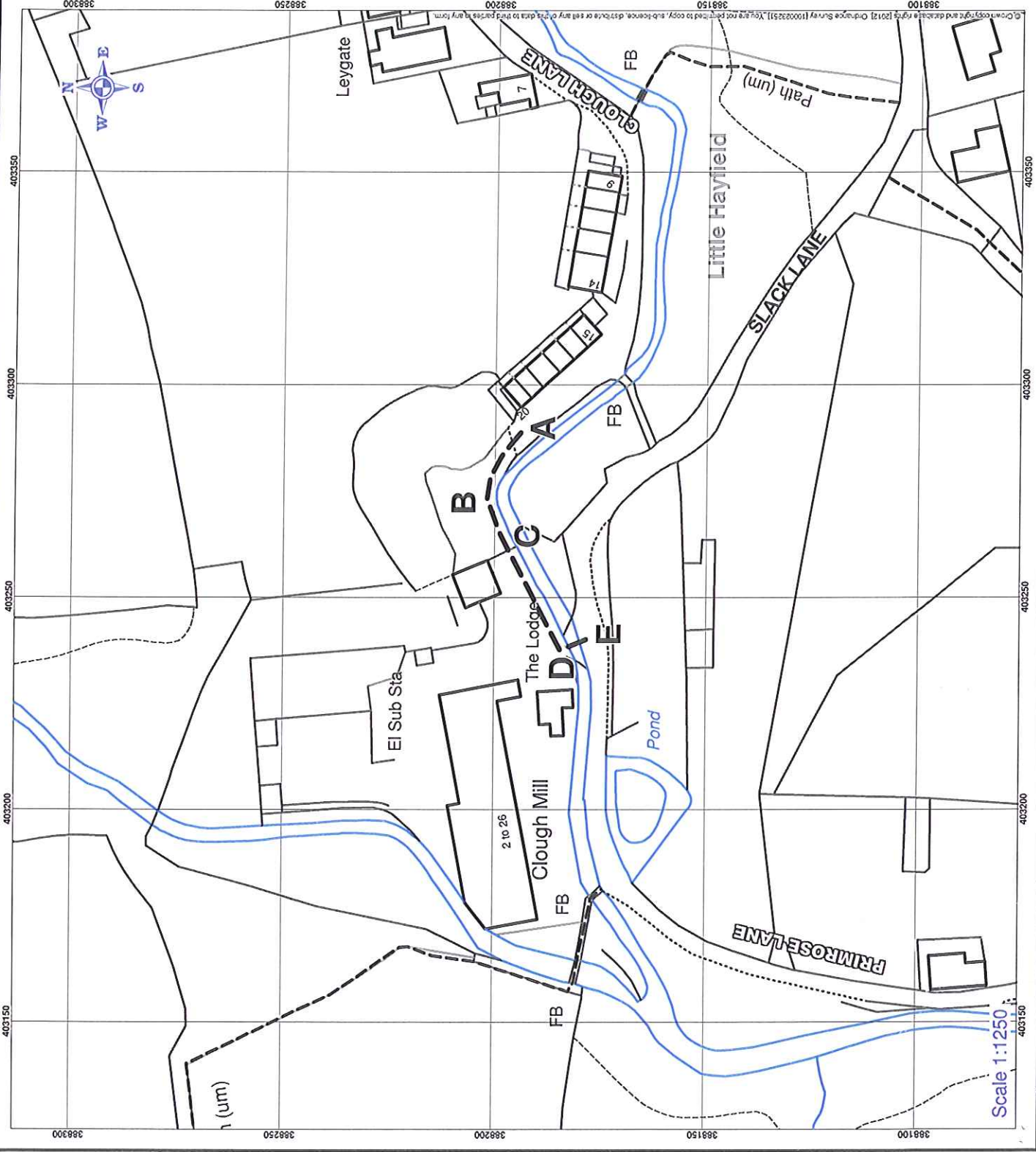


DERBYSHIRE
County Council
Improving life for local people



IAN W. STEPHENSON
Strategic Director of Environmental Services
Shand House
Dale Road South
Matlock
Derbyshire
DE4 3RY

Produced by Public Rights of Way on 30 December 2011
Ref: PE/GM/X2893/Order/2012



Copyright and database rights [2012 Ordnance Survey (10002251)]. You are not permitted to copy, sub-license, distribute or sell any of this data in any form.