

2510


2515


2520

2525

2530

This plan forms part of the
Hertfordshire County Council (Welwyn 58)
Modification Order 2015

Footpath to be recorded 

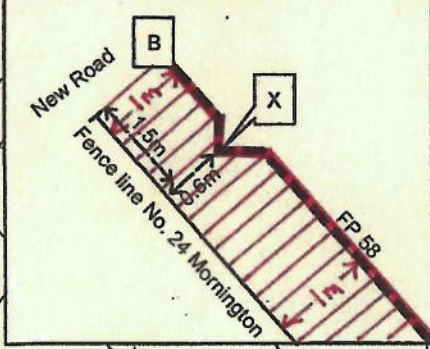
Existing Public Footpath 

1:1,250 0 12.5 25 50 Metres

Appears on DM page no. 44



Inset Plan - Not To Scale



1580
1575
1570
1565
1560
1555

© Crown copyright and database rights 2015
Ordnance Survey 100049606. Use of this
data is subject to terms and conditions. You
are not permitted to copy, sub-licence,
distribute or sell any of this data to third parties
in any form. (This restriction may not apply to
NCC and its licenced contractors agents and
partners.)

2510

2515

2520

2525

2530