

WILDLIFE AND COUNTRYSIDE ACT 1981

**THE METROPOLITAN BOROUGH OF BARNSELY
(WEST RIDING OF YORKSHIRE COUNTY COUNCIL
DEFINITIVE MAP AND STATEMENT) (WOMBWELL)
MODIFICATION ORDER (NO. 12) 2015**

A.C. Frosdick, LL.B. DipLG,
Director of Legal and Governance,
Town Hall,
Barnsley,
S70 2TA.

BARNSELY METROPOLITAN BOROUGH COUNCIL

WILDLIFE AND COUNTRYSIDE ACT 1981

**THE METROPOLITAN BOROUGH OF BARNSELY
(WEST RIDING OF YORKSHIRE COUNTY COUNCIL DEFINITIVE MAP AND
STATEMENT) (WOMBWELL) MODIFICATION ORDER (NO. 12) 2015**

THIS ORDER is made by Barnsley Metropolitan Borough Council under section 53(2) (b) of the Wildlife and Countryside Act 1981 ("the Act") because it appears to that authority that the Definitive Map and Statement for the former West Riding of Yorkshire require modification in consequence of the occurrence of an event specified in section 53(3) (c) (i) of the Act namely the discovery by the Council of evidence which, when considered with all other relevant evidence available to it, shows that a right of way which is not shown in the map and statement subsists or is reasonably alleged to subsist over land in the area to which the map relates

THE authority have consulted with every local authority whose area includes the land to which this Order relates

THE Barnsley Metropolitan Borough Council hereby order that:

1. For the purposes of this Order the relevant date is 13th August 2015.
2. The Definitive Map and Statement for the former West Riding of Yorkshire shall be modified as described in Part I and Part II of the Schedule and shown on the map attached to this Order.
3. This Order shall take effect on the date it is confirmed and may be cited as the Metropolitan Borough of Barnsley (West Riding of Yorkshire County Council Definitive Map and Statement) (Wombwell) Modification Order (No. 12) 2015.

GIVEN under the Common Seal of Barnsley Metropolitan Borough Council this 24th day of August Two thousand and fifteen

THE SCHEDULE

PART I







Modification of the Definitive Map

<u>Annexed Map Ref.</u>	<u>Modification</u>	<u>Path/ Way No.</u>	<u>From</u>	<u>To</u>	<u>Length</u>	<u>Width(s) en route</u>
1	Footpath addition	45	Point A	Point B	140 metres	1.2 m

PART II

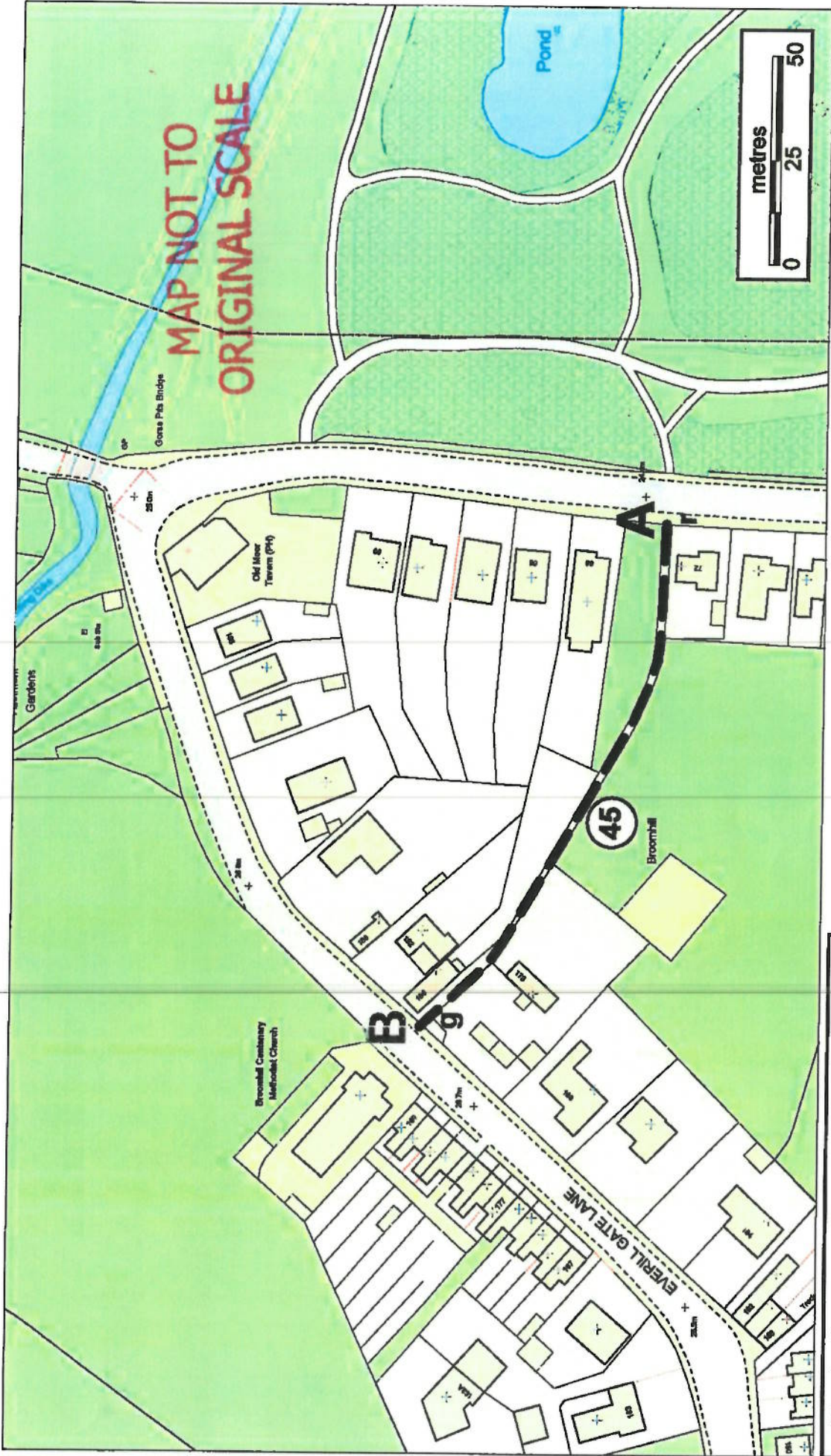
Particulars to be added to the Definitive Statement

<u>Path No.</u>	<u>Map Ref</u>	<u>Description of Route</u>	<u>Nature of Surface</u>	<u>Length</u>	<u>Width(s) en route</u>	<u>General</u>
45	SE 40 SW 4195 0281 4183 0287	Public footpath commencing adjacent to property no. 72 on Highgate (also know as Pontefract Road) at Broomhill and proceeding north west to Everill Gate Lane.	Earth Metalled	140 metres	1.2 m	1 no. motorcycle barrier 1 no. gate

	Right of way stopped up
	Footpath
	Bridleway
	Restricted Byway
	Byway Open to All Traffic
	Numbers in circles refer to the identification number of the path on the definitive map and statement

cb cart bridge	d direction post
fb foot bridge	n notice
rb former railway bridge	p post or bollard
culv culvert	r rail or bar
fg field gate	stp steps
kg kissing gate	wm waymark
wg wicket gate	lc level crossing
g other gate	cg cattle grid
s stile	ss stepping stones
up underpass	rmp ramp
gap gap in fence, hedge or wall	

Notation referred to in The Metropolitan Borough of Barnsley (West Riding of Yorkshire County Council Definitive Map and Statement) (Wombwell) Modification Order (No. 12) 2015



MAP NOT TO ORIGINAL SCALE

Footpath to be added

Map 1 referred to in The Metropolitan Borough of Barnsley (West Riding of Yorkshire County Council Definitive Map and Statement) (Wombwell) Modification Order (No. 12) 2015

Drawn by BMBC	Scale 1 : 1250
Map 1	-

THE COMMON SEAL of Barnsley)
Metropolitan Borough Council)
was hereunto affixed in the)
presence of:- *J*)



Director of Legal and Governance/Authorised Signatory
(Full Council 166(b) 9.11.2011 – Officer delegated decision 13.8.2015)

no. 1681
IN REGISTER