

MODIFICATION ORDER

WILDLIFE AND COUNTRYSIDE ACT 1981

DEFINITIVE MAP AND STATEMENT FOR THE COUNTY OF HEREFORDSHIRE

**HEREFORDSHIRE COUNCIL
(ADDITION OF FOOTPATHS BW24 AND BW25 BRIDSTOW)
MODIFICATION ORDER 2013**


This order is made by the County of Herefordshire District Council (known as "Herefordshire Council") under Section 53(2)(b) of the Wildlife and Countryside Act 1981 ("the Act") because it appears to Herefordshire Council that the Definitive Map and Statement for the County of Herefordshire requires modification in consequence of the occurrence of an event specified in section 53(3)(c)(i), namely, the discovery of evidence that a right of way subsists or is reasonably alleged to subsist.

Herefordshire Council hereby orders that:

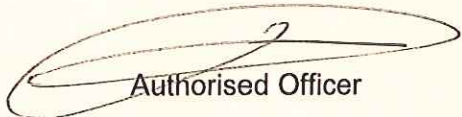
1. For the purposes of this order the relevant date is 20th December, 2013.
2. The Definitive Map and Statement for the County of Herefordshire shall be modified as described in Part I and Part II of the Schedule hereto and shown on the plan attached to the order.
3. This order shall take effect on the date it is confirmed and may be cited as Herefordshire Council (Addition of Footpaths BW24 and BW25 Bridstow) Modification Order 2013.

Dated 20th December, 2013

THE COMMON SEAL of the County of)
Herefordshire District Council was affixed)
BY ORDER)



6007


Authorised Officer

SCHEDULE

PART I

Modification of Definitive Map

Description of path or way to be added

Footpath A-B-C-D

Commences from the County Road U71025 (Wilton Lane) at OS Grid Reference SO 5884 2413 (point A on the order plan) and proceeds generally south south eastwards for approximately 5 metres and then generally eastwards for approximately 7 metres. The footpath continuing generally north eastwards for approximately 66 metres to OS Grid Reference SO 5889 2418 (point B on the order plan). Continuing generally north eastwards for approximately 48 metres to OS Grid Reference SO 5893 2421 (point C on the order plan). The footpath proceeds generally north eastwards for approximately 28 metres where it joins the County Road B4260 at OS Grid Reference SO 5895 2423 (point D on the order plan). The route has a variable width of between 3.5 and 8 metres from OS Grid Reference SO 5884 2413 (point A on the order plan) and OS Grid Reference SO 5889 2418 (point B on the order plan) as shown on the 1910 Finance Act Map and from there to OS Grid Reference SO 5895 2423 (point D on the order plan) a variable width of between 1.5 and 4 metres as shown on sheet LI-7 of the 1903/1904 Second Edition 1:2500 Ordnance Survey plan. The total length is approximately 154 metres. (To be known as Footpath Bridstow BW24.)

DXB X Footpath B-E

Commences from the Public Footpath BW24 at OS Grid Reference SO 5889 2418 (point B on the order plan) and proceeds generally north westwards for approximately 20 metres to OS Grid Reference SO 5888 2419 (point E on the order plan) where it joins the County Road U71025 (Wilton Lane). The total length is approximately 20 metres with a variable width of between 1.5 to 4 metres, as shown on sheet LI-7 of the 1903/1904 Second Edition 1:2500 Ordnance Survey plan. (To be known as Footpath Bridstow BW25.)

PART II

Modification of Definitive Statement

Variation of particulars of path or way

Footpath Bridstow BW24

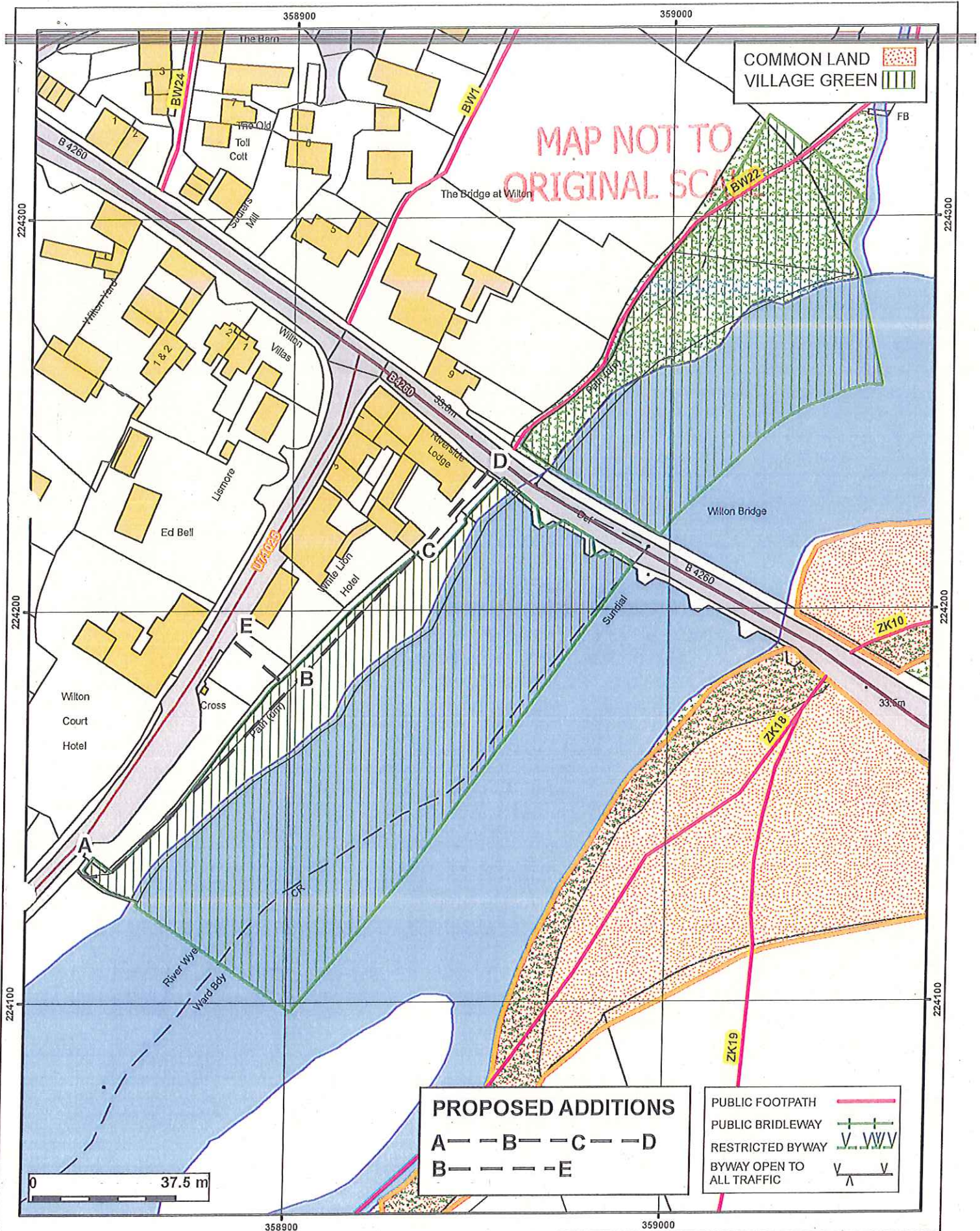
Commences from the County Road U71025 (Wilton Lane) at Grid Reference SO 5884 2413 and proceeds generally south south eastwards for approximately 5 metres and then generally eastwards for approximately 7 metres. The footpath continuing generally north eastwards for approximately 66 metres to Grid Reference SO 5889 2418. Continuing generally north eastwards for approximately 48 metres to Grid Reference SO 5893 2421. The footpath proceeds generally north eastwards for approximately 28 metres where it joins the County Road B4260 at Grid Reference SO 5895 2423. The route has a variable width of between 3.5 and 8 metres from Grid Reference SO 5884 2413 and Grid Reference SO 5889 2418 as shown on the 1910 Finance Act Map and from there to Grid Reference SO 5895 2423 a variable width of between 1.5 and 4 metres as shown on sheet LI-7 of the 1903/1904 Second Edition 1:2500 Ordnance Survey plan. The total length is approximately 154 metres.

Footpath Bridstow BW25

Commences from the Public Footpath BW24 at Grid Reference SO 5889 2418 and proceeds generally north westwards for approximately 20 metres to Grid Reference SO 5888 2419 where it joins the County Road U71025 (Wilton Lane). The total length is approximately 20 metres with a variable width of between 1.5 to 4 metres, as shown on sheet LI-7 of the 1903/1904 Second Edition 1:2500 Ordnance Survey plan.

(

(



ORDER PLAN- COUNTY OF HEREFORDSHIRE DISTRICT COUNCIL.
 WILDLIFE & COUNTRYSIDE ACT 1981.
 ADDITION OF FOOTPATHS IN THE PARISH OF BRIDSTOW.
 MODIFICATION ORDER 2013.

Balfour Beatty Living Places
 Unit 3, Thorn Business Park
 Rotherwas Industrial Estate
 Hereford HR2 6JT

DWG No.: M179ii/57-GEN SCALE 1:1,250

Tel.:
 Email: HerefordshirePROw@bblivingplaces.com

