

PUBLIC PATH EXTINGUISHMENT ORDER

HIGHWAYS ACT 1980

CENTRAL BEDFORDSHIRE COUNCIL

CENTRAL BEDFORDSHIRE COUNCIL (HOUGHTON REGIS: FOOTPATH NO 11) PUBLIC PATH EXTINGUISHMENT ORDER 2015

This Order is made by Central Bedfordshire Council ("the authority") under Section 118 of the Highways Act 1980 ("the 1980 Act") because it appears to the authority that the footpath described below is not needed for public use.

The Houghton Regis Town Council has been consulted as required by section 120(2) of the 1980 Act and has consented to the making of this order

BY THIS ORDER

The public right of way over the land situate in the parish of Houghton Regis and shown by a bold black line between points G and H on the map contained in this Order and described in the Schedule to this Order shall be extinguished after seven days from the date of confirmation of this Order.

SCHEDULE

PUBLIC FOOTPATH TO BE EXTINGUISHED IN THE PARISH OF HOUGHTON REGIS

That length of Footpath No 11, Houghton Regis to be stopped up extends from its junction with the A5120 Bedford Road at Ordnance Survey Grid Reference (OS GR) TL 0132 2452 (Map point G) in a generally westwards direction for approximately 268 metres through paddocks to its junction with Footpaths Nos 4 and A7 at OS GR TL 0106 2449 (Map point H).

In witness whereof
THE COMMON SEAL OF
CENTRAL BEDFORDSHIRE COUNCIL
was hereunto affixed this
8th day of May 2015
in the presence of:

Signed




Lena Ynce



3868

EXTINGUISHMENT OF HOUGHTON REGIS FOOTPATH 11

HIGHWAYS ACT 1980 SECTION 118

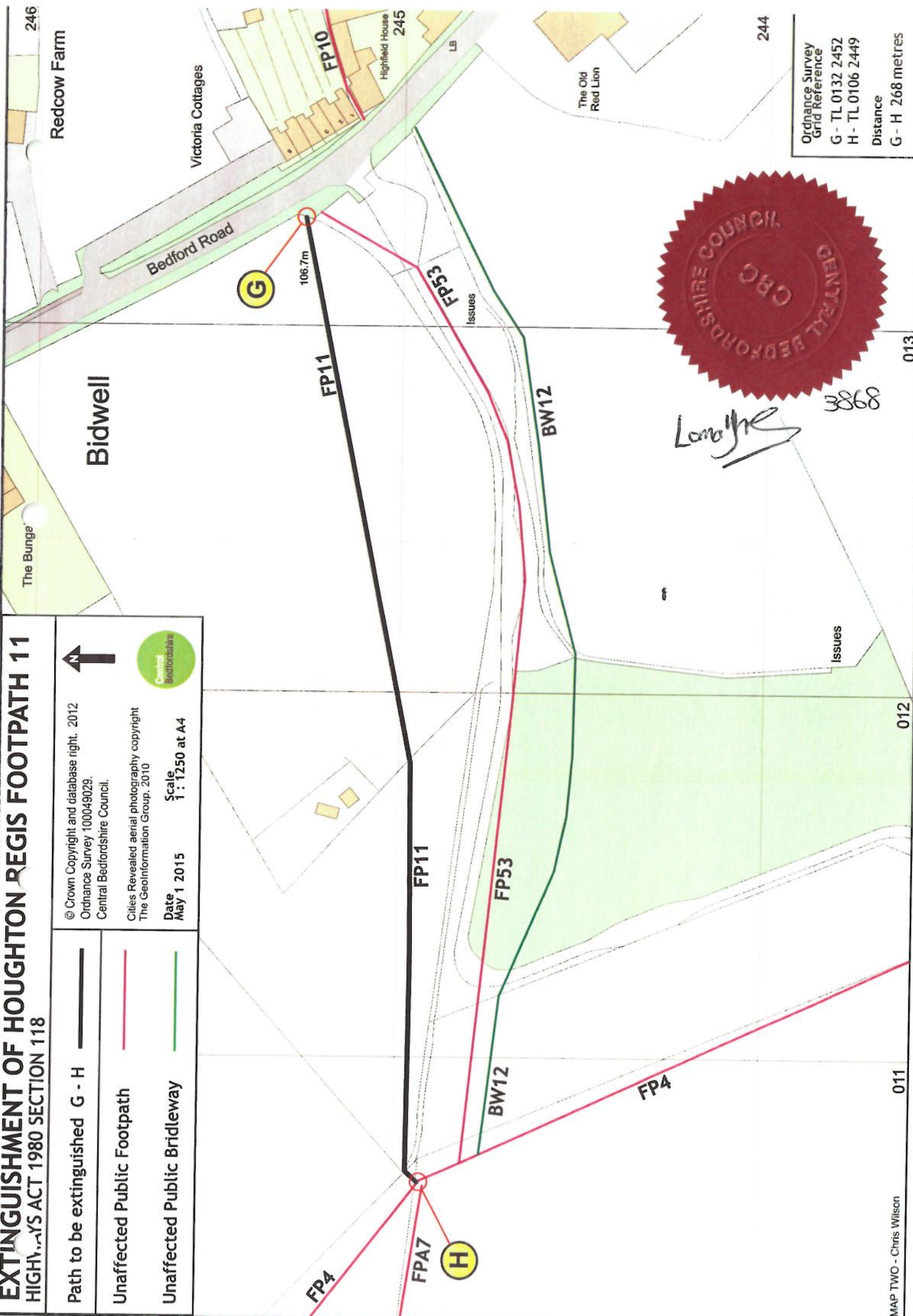
- Path to be extinguished G - H 
- Unaffected Public Footpath 
- Unaffected Public Bridleway 

© Crown Copyright and database right. 2012
 Ordnance Survey 100049029.
 Central Bedfordshire Council.

Cities Revealed aerial photography copyright
 The GeoInformation Group, 2010

Date
 May 1 2015

Scale
 1 : 1250 at A4



Ordnance Survey
 Grid Reference
 G - TL 0132 2452
 H - TL 0106 2449
 Distance
 G - H 268 metres