

**WILDLIFE AND COUNTRYSIDE ACT 1981**

**THE METROPOLITAN BOROUGH OF BARNSELY  
(WEST RIDING OF YORKSHIRE COUNTY COUNCIL  
DEFINITIVE MAP AND STATEMENT) (DARTON)  
MODIFICATION ORDER (NO.12) 2015**

A.C. Frosdick, LL.B. DipLG,  
Director of Legal and Governance,  
Town Hall,  
Barnsley,  
S70 2TA.

**BARNSELY METROPOLITAN BOROUGH COUNCIL**

**WILDLIFE AND COUNTRYSIDE ACT 1981**

**THE METROPOLITAN BOROUGH OF BARNSELY  
(WEST RIDING OF YORKSHIRE COUNTY COUNCIL DEFINITIVE MAP AND  
STATEMENT) (DARTON) MODIFICATION ORDER (NO.12) 2015**

**THIS ORDER** is made by Barnsley Metropolitan Borough Council under section 53(2) (b) of the Wildlife and Countryside Act 1981 ("the Act") because it appears to that authority that the Definitive Map and Statement for the former West Riding of Yorkshire require modification in consequence of the occurrence of an event specified in section 53(3) (c) (i) of the Act namely the discovery by the Council of evidence which, when considered with all other relevant evidence available to it shows that a right of way which is not shown in the map and statement subsists or is reasonably alleged to subsist over land in the area to which the map relates

**THE** authority have consulted with every local authority whose area includes the land to which this Order relates

**THE** Barnsley Metropolitan Borough Council hereby order that:

1. For the purposes of this Order the relevant date is 19 June 2015.
2. The Definitive Map and Statement for the former West Riding of Yorkshire shall be modified as described in Part I and Part II of the Schedule and shown on the map attached to this Order.
3. This Order shall take effect on the date it is confirmed and may be cited as the Metropolitan Borough of Barnsley (West Riding of Yorkshire County Council Definitive Map and Statement) (Darton) Modification Order (No.12) 2015.

**GIVEN** under the Common Seal of Barnsley Metropolitan Borough Council this 13<sup>th</sup> day of July Two thousand and fifteen

THE SCHEDULE

PART I

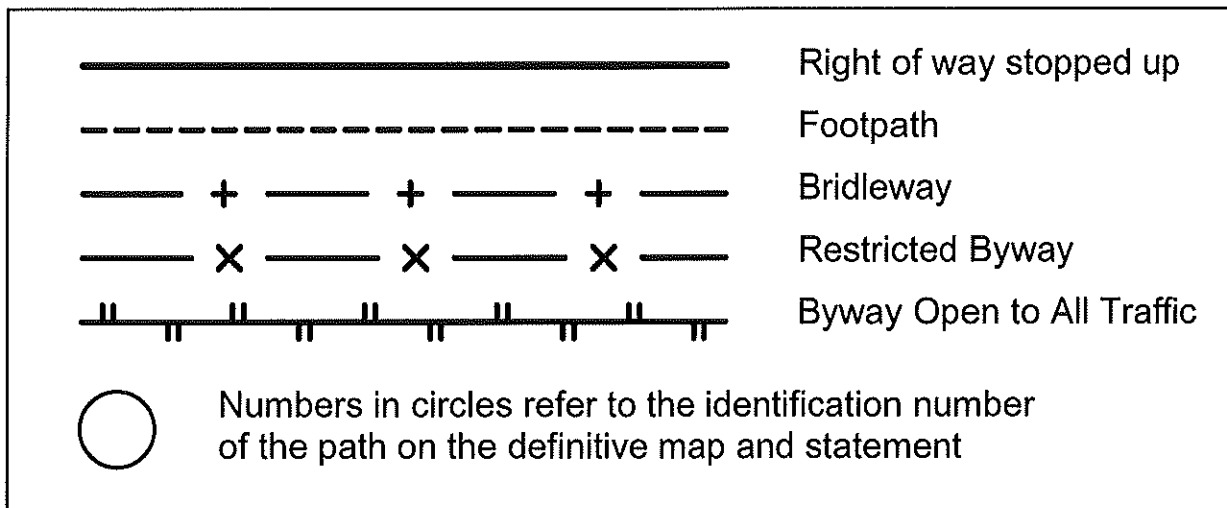
Modification of the Definitive Map

<u>Annexed Map Ref.</u>	<u>Modification</u>	<u>Path/ Way No.</u>	<u>From</u>	<u>To</u>	<u>Length</u>	<u>Width(s) en route</u>
1	Footpath addition	45	Point A	Point B	260 metres	3 m (150m) 1.2 m (110m)

PART II

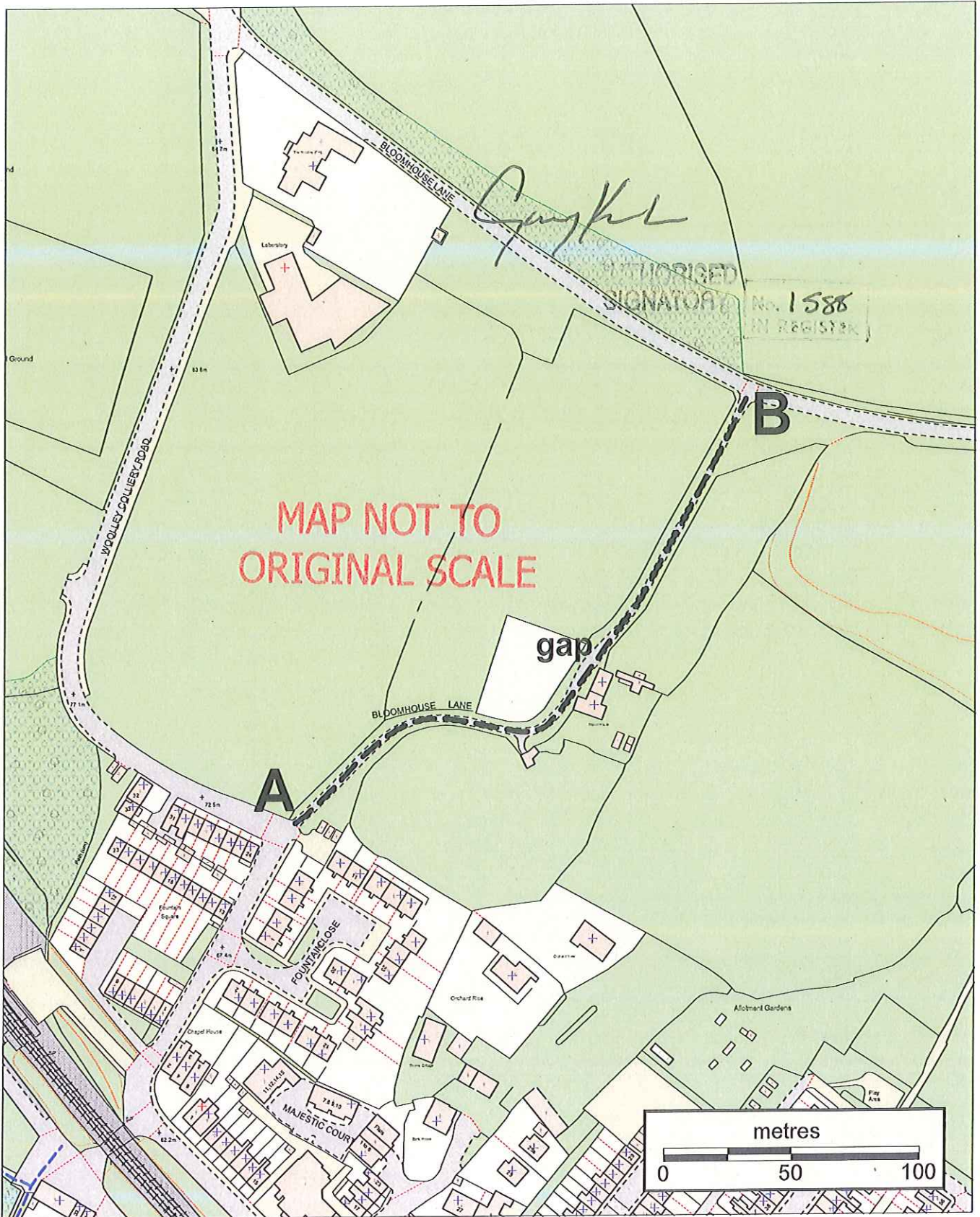
Particulars to be added to the Definitive Statement

<u>Path No.</u>	<u>Map Ref</u>	<u>Description of Route</u>	<u>Nature of Surface</u>	<u>Length</u>	<u>Width(s) en route</u>	<u>General</u>
45	SE 31 SW 3129 1030 3147 1047	Footpath commencing on Fountain Square and proceeding generally northeast along the old alignment of Bloomhouse Lane via Manor House Farm to join the adopted highway also known as Bloomhouse Lane.	Metalled Earth	260 metres	3 m (150m) 1.2 m (110m)	1 no. gap



<b>cb</b> cart bridge	<b>d</b> direction post
<b>fb</b> foot bridge	<b>n</b> notice
<b>rb</b> former railway bridge	<b>p</b> post or bollard
<b>culv</b> culvert	<b>r</b> rail or bar
<b>fg</b> field gate	<b>stp</b> steps
<b>kg</b> kissing gate	<b>wm</b> waymark
<b>wg</b> wicket gate	<b>lc</b> level crossing
<b>g</b> other gate	<b>cg</b> cattle grid
<b>s</b> stile	<b>ss</b> stepping stones
<b>up</b> underpass	<b>rmp</b> ramp
<b>gap</b> gap in fence, hedge or wall	

**Notation referred to in The Metropolitan Borough of Barnsley (West Riding of Yorkshire County Council Definitive Map and Statement) (Darton) Modification Order (No. 12) 2015**



Map 1 referred to in The Metropolitan Borough of Barnsley (West Riding of Yorkshire County Council Definitive Map and Statement) (Darton) Modification Order (No. 12) 2015

Drawn by BMBC

Scale 1 : 2000


Map 1

Footpath to be added

Unaffected rights of way



THE COMMON SEAL of Barnsley )  
Metropolitan Borough Council )  
was hereunto affixed in the )  
presence of:- )



Director of Legal and Governance/ Authorised Signatory  
(Full Council 166(b) 9.11.2011 - Officer delegated decision)

