

PUBLIC PATH DIVERSION ORDER

HIGHWAYS ACT 1980

CORNWALL COUNCIL

**THE CORNWALL COUNCIL (BRIDLEWAY No. 37, ST BURYAN (PART))
(BOSKENNAL BARTON)
PUBLIC PATH EXTINGUISHMENT ORDER 2014**

THIS ORDER is made by Cornwall Council ("the Authority") under Section 118 of the Highways Act 1980 ("the 1980 Act") because it appears to the Authority that the bridleway described in paragraph 1 of this Order it is not needed for Public use and the path should be extinguished;

Mr & Mrs Ryan have agreed to defray any compensation which becomes payable in consequence of the coming into force of this Order.

BY THIS ORDER:


1. The public right of way over the land situate at "Boskennal Barton" in the Parish of St Buryan shown by a bold black continuous line on the map contained in this Order and described in Part 1 of the Schedule to this Order shall be extinguished after 14 days from the date of confirmation of this Order.
2. Notwithstanding paragraph 1 of this Order statutory undertakers shall have the same rights over the land referred to in paragraph 1 above, in respect of their apparatus under, in, upon, over, along, or across the said land as they had immediately before the date of confirmation of this Order.

This Order may be cited as "The Cornwall Council (Bridleway No.37, St Buryan (Part)) (Boskennal Barton) Public Path Extinguishment Order 2014".

GIVEN under the Common Seal of the Council this *2nd* day of *September* 2014


THE COMMON SEAL OF THE)
CORNWALL COUNCIL)
was hereunto affixed in)
the presence of:-)

01 1 3 3 0



Authorised signatory

Jayne Broadway
Principal Legal Officer
Legal Services
CORNWALL COUNCIL



SCHEDULE

PART 1

DESCRIPTION OF SITE OF EXISTING PATH OR WAY

That length of Public Bridleway number 37 St Buryan commencing from a point where it has a junction with the north-western termination of that part of Public Footpath number 38 St Buryan to be extinguished in another order approximately 37 metres west-north-west of the property number 1 "Boskennal Barton" at Ordnance Survey Grid Reference (OSGR) SW 4122/2506 shown as point "A" on the attached map thence running in a generally north-north-westerly direction for a distance of 18 metres to a point where it has a junction with that part of Public Bridleway number 37 St Buryan to be retained approximately 52 metres west-north-west of the property number 1 "Boskennal Barton" at OSGR SW 4121/2507 shown as point "B" on the attached map.

The Definitive Statement records that Public Bridleway number 37 St Buryan has an average width of 10' 0" (ten feet). For the avoidance of doubt the intention of the order is to stop up the highway described above in its entirety.

Highways Act 1980 Section 118 Order Plan: Re File HAD 216

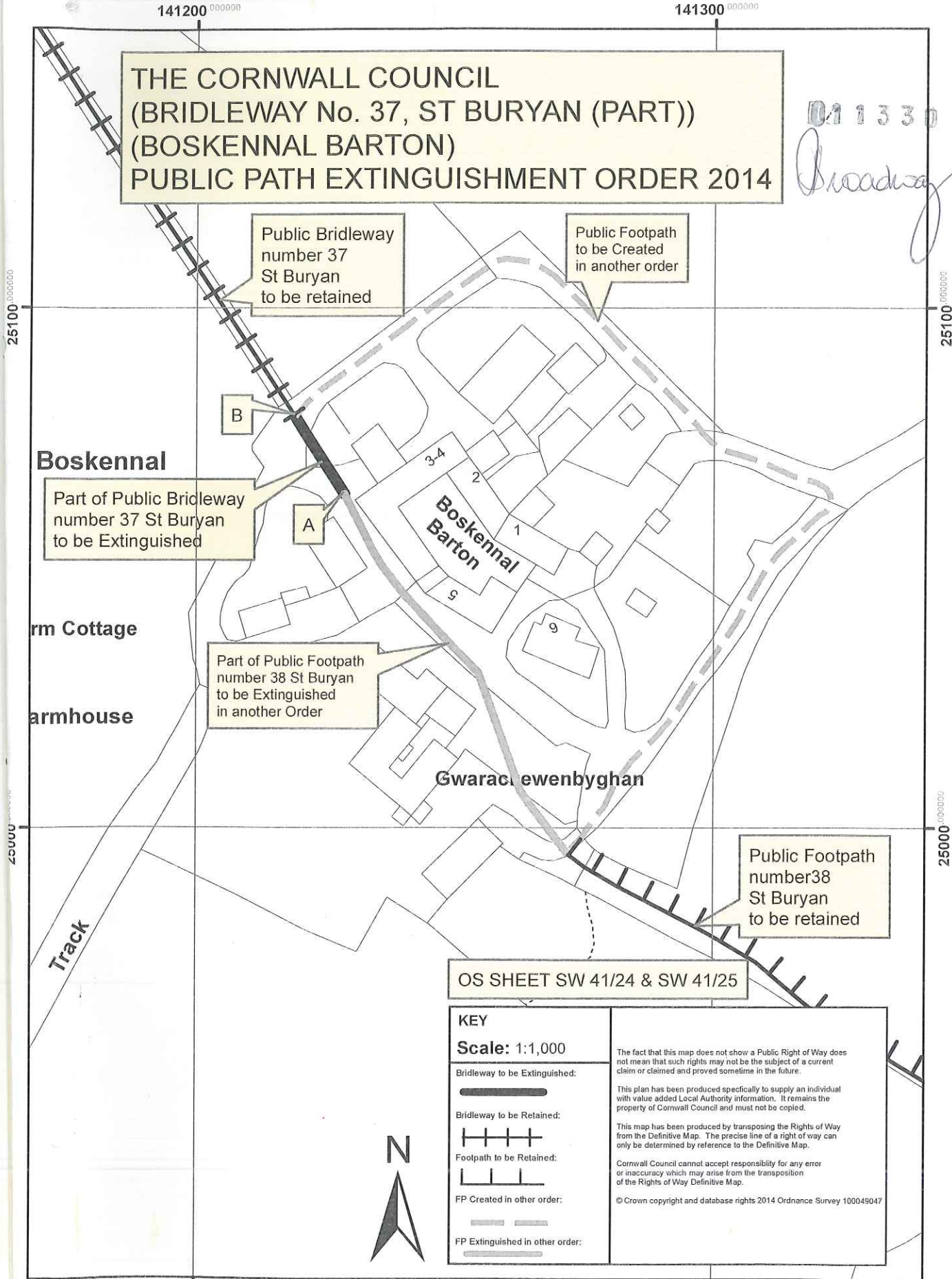
Parish: St Buryan Civil Parish Path Number: BR/110/37

Produced by Countryside Access Team: 28 August 2014



**THE CORNWALL COUNCIL
(BRIDLEWAY No. 37, ST BURYAN (PART))
(BOSKENNAL BARTON)
PUBLIC PATH EXTINGUISHMENT ORDER 2014**

011330
Broadway



Public Bridleway number 37 St Buryan to be retained

Public Footpath to be Created in another order

Part of Public Bridleway number 37 St Buryan to be Extinguished

Part of Public Footpath number 38 St Buryan to be Extinguished in another Order

Public Footpath number 38 St Buryan to be retained

OS SHEET SW 41/24 & SW 41/25

KEY
Scale: 1:1,000

Bridleway to be Extinguished:
[Symbol: thick solid line]

Bridleway to be Retained:
[Symbol: line with cross-ticks]

Footpath to be Retained:
[Symbol: line with vertical ticks]

FP Created in other order:
[Symbol: dashed line]

FP Extinguished in other order:
[Symbol: dotted line]

The fact that this map does not show a Public Right of Way does not mean that such rights may not be the subject of a current claim or claimed and proved sometime in the future.

This plan has been produced specifically to supply an individual with value added Local Authority information. It remains the property of Cornwall Council and must not be copied.

This map has been produced by transposing the Rights of Way from the Definitive Map. The precise line of a right of way can only be determined by reference to the Definitive Map.

Cornwall Council cannot accept responsibility for any error or inaccuracy which may arise from the transposition of the Rights of Way Definitive Map.

© Crown copyright and database rights 2014 Ordnance Survey 100049047



25100 000000

25100 000000

25000 000000

25000 000000

141200 000000

141300 000000

HIGHWAYS ACT 1980

SECTION 118

CORNWALL COUNCIL

**(BRIDLEWAY No.37, ST BURYAN
(PART) (BOSKENNAL BARTON)**

**PUBLIC PATH EXTINGUISHMENT
ORDER 2014**