

ESSEX COUNTY COUNCIL

**PUBLIC PATH DIVERSION ORDER 2015
FOOTPATH 10 WICKHAM ST PAUL**

**IN
THE DISTRICT OF BRAINTREE**

**HIGHWAYS ACT 1980 - SECTION 119
PUBLIC PATH DIVERSION ORDER**

ESSEX COUNTY COUNCIL
HIGHWAYS ACT 1980 – SECTION 119
PUBLIC PATH DIVERSION ORDER
FOOTPATH 10 WICKHAM ST PAUL

This Order is made by Essex County Council ("the authority") under section 119 of the Highways Act 1980 ("the 1980 Act") because it appears to the authority that in the interest of the owner of the land crossed by the footpath described in paragraph 1 of this Order it is expedient that the path should be diverted.

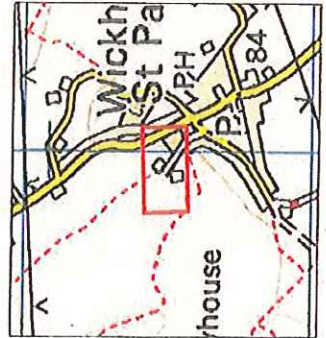
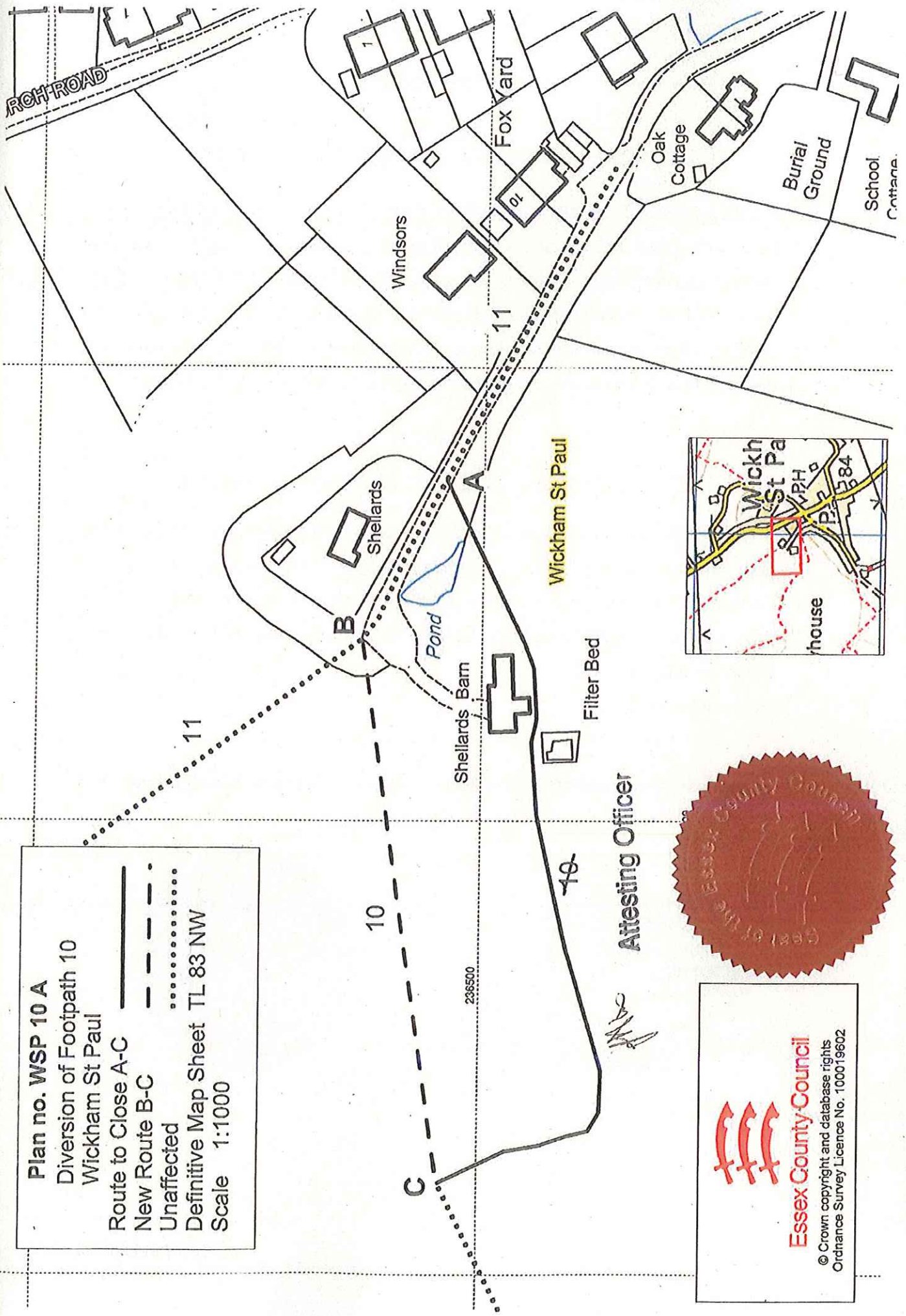
The applicant has agreed to defray the expenses incurred in the order making and any expenses which are incurred in bringing the new site of the path into a fit condition for use by the public.

Braintree District Council has been consulted and has consented to the making of the Order as required by section 120(2) of the 1980 Act.

BY THIS ORDER:

1. The public right of way over the land situate at Wickham St Paul known as Footpath 10 in the District of Braintree and shown by a bold continuous line on the map numbered WSP 10A contained in this Order and described in Part 1 of the Schedule to this Order shall be stopped up after 35 days from the date of confirmation of this Order.

2. At the end of 28 days from the date of confirmation of this Order there shall be a public footpath over the land situate at Wickham St Paul described in Part 2 of the Schedule and shown by a bold broken line on the map numbered WSP 10A contained in this Order.



Plan no. WSP 10 A
 Division of Footpath 10
 Wickham St Paul
 Route to Close A-C
 New Route B-C
 Unaffected
 Definitive Map Sheet TL 83 NW
 Scale 1:1000

Attesting Officer



Essex County Council
 © Crown copyright and database rights
 Ordnance Survey Licence No. 100019602

236500

10

11

C

B

A

Filter Bed

Wickham St Paul

Windsors

Fox Yard

Oak Cottage

Burial Ground

School Cottages

RCH ROAD

10

11

SCHEDULE

**[PART 1]
DESCRIPTION OF SITE OF EXISTING PATH OR WAY**

A part length of Footpath 10 Wickham St Paul of unknown width shown by a bold continuous line on the Order Map commencing from point **A** at Grid Reference 8297,3650 where it connects with Footpath 11 Wickham St Paul running in a generally west-south-westerly direction south of the pond and Shellards Barn across the field then continuing in a northerly direction for a total distance of approximately 186 metres to point **C** at Grid Reference 8281,3650.

**[PART 2]
DESCRIPTION OF SITE OF NEW PATH OR WAY**

A footpath being 2 metres in width shown by a bold broken line on the Order Map commencing at point **B** at grid reference 8293,3652 where it connects to Footpath 11 running in a westerly direction north of the pond and Shellards Barn across the field for a total distance of approximately 120 metres to the aforementioned point **C**.

Given under the Common Seal of Essex County Council this *Nineteenth* day
of *January* 2015


The common seal of)
ESSEX COUNTY COUNCIL)
was hereunto affixed in the)
presence of:-)



33641

JMB

Attesting Officer :



Dated: 19th day of January 2015

PUBLIC PATH DIVERSION ORDER

**HIGHWAYS ACT 1980
SECTION 119**

Footpath 10 in the Parish of Wickham St
Paul in the District of Braintree

Philip Thomson
Director for Essex Legal Services

New Bridge House
60-68 New London Road
Chelmsford
Essex CM2 0PD