



**AMBER VALLEY
BOROUGH COUNCIL**

**Amber Valley Borough Council
Amber Valley (Public Footpath No. 50 – Parish of Belper)
Public Path Extinguishment Order 2015 – (No. 2)(Amended)**

PUBLIC PATH EXTINGUISHMENT ORDER

HIGHWAYS ACT 1980

AMBER VALLEY BOROUGH COUNCIL

AMBER VALLEY (FOOTPATH NO. 50 – PARISH OF BELPER)

PUBLIC PATH EXTINGUISHMENT ORDER 2015 – (No. 2)(Amended)

This Order is made by Amber Valley Borough Council ("the authority") under section 118 of the Highways Act 1980 ("the 1980 Act") because it appears to the authority that the part of the footpath described in paragraph 1 below is not needed for public use because an alternative route has been provided along the adopted tarmacadam footpath between No. 12 Bobbin Way and No's. 8 to 12 Bradwell Way.

Derbyshire County Council have been consulted and Derbyshire County Council have consented to the making of this order as required by section 120(2) of the 1980 Act .

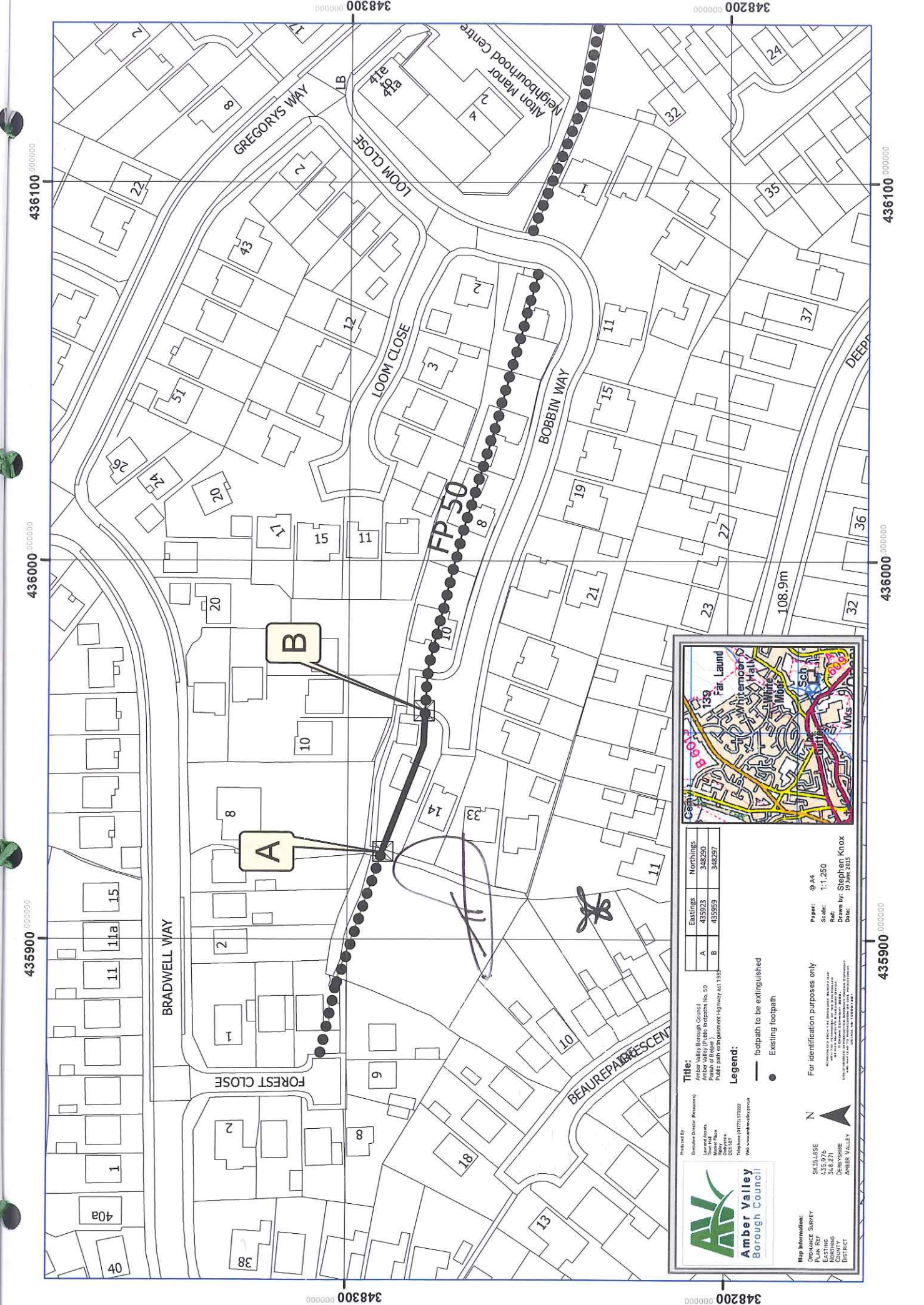
BY THIS ORDER:

1. The public right of way over the land situate at 12, Bobbin Way, Belper, Derbyshire and shown by a continuous bold line on the plan attached to this order and described in the Schedule to this order shall be extinguished on the date of confirmation of this Order.

SCHEDULE

Description of site of existing path or way to be extinguished

Section of path as indicated on map	Position
A - B	The whole width of that part of the public footpath number 50 Parish of Belper from the point marked A (Grid Reference 435923 348290) in an east, south easterly direction for a distance of approximately 36.6 metres to point B (Grid Reference 435959 348297).



Eastings	Northings
A	435923
B	435959

Title:
 Amber Valley Borough Council
 Amber Valley Public Footpaths No. 50
 Public Path and Footpath Order 1982
 Public Path and Footpath Order 1982

Legend:
 — footpath to be extinguished
 ● Existing footpath

For identification purposes only
 SK 5145 SE
 435 976
 26 27
 NORTHING
 DISTRICT
 AMBER VALLEY

Map Information:
 PLAN FOR SURVEY
 EASTING
 NORTHING
 DISTRICT

Amber Valley Borough Council

Map Information:
 SK 5145 SE
 435 976
 26 27
 NORTHING
 DISTRICT
 AMBER VALLEY

Map Information:
 PLAN FOR SURVEY
 EASTING
 NORTHING
 DISTRICT

Amber Valley Borough Council

Map Information:
 PLAN FOR SURVEY
 EASTING
 NORTHING
 DISTRICT

Amber Valley Borough Council

Map Information:
 PLAN FOR SURVEY
 EASTING
 NORTHING
 DISTRICT

Amber Valley Borough Council

Map Information:
 PLAN FOR SURVEY
 EASTING
 NORTHING
 DISTRICT

Amber Valley Borough Council

Map Information:
 PLAN FOR SURVEY
 EASTING
 NORTHING
 DISTRICT


Amber Valley Borough Council

Map Information:
 PLAN FOR SURVEY
 EASTING
 NORTHING
 DISTRICT

Amber Valley Borough Council

The COMMON SEAL of the COUNCIL
OF THE BOROUGH OF AMBER VALLEY
was hereunto affixed this 19 day of June
2015 in the presence of: -

Mayor

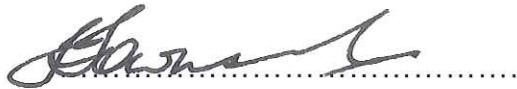


A handwritten signature in black ink, appearing to read 'M. Innes', written over a horizontal dotted line.



Executive Director

(Resources)
operations



A handwritten signature in black ink, written over a horizontal dotted line.

The foregoing Order is hereby confirmed by the Council of the Borough of Amber
Valley as unopposed under Section 118 and Schedule 6 of the Highways Act
1980 on this day of 2015

Mayor

.....

Executive Director

(Resources)

.....