




Map A: Key map - Salcott to Jaywick


Report number and title

- SCJ 1** Salcott to Moor Farm, Langenhoe (Maps SCJ 1a to 1f)
- SCJ 2** The Strood to Fingringhoe (Maps SCJ 2a to 2f)
- SCJ 3** Fingringhoe to Wivenhoe Sailing Club (Maps SCJ 3a to 3e)
- SCJ 4** Wivenhoe Sailing Club to Brightlingsea Hard (Maps SCJ 4a to 4g)
- SCJ 5** Brightlingsea Hard to Stone Point, Point Clear (Maps SCJ 5a to 5g)
- SCJ 6** Stone Point, Point Clear to Lion Point, Jaywick (Maps SCJ 6a to 6f)

Extent of proposals 

Extent of proposals in each chapter 

Proposed route 

Proposed alternative/optional alternative route 

N

0 1 2 3 Km



Based upon Ordnance Survey material on behalf of HMSO. © Crown copyright and database right 2020. All rights reserved. Natural England OS licence number 100022021