

MODIFICATION ORDER

Wildlife and Countryside Act 1981

WEST YORKSHIRE METROPOLITAN COUNTY COUNCIL MODIFIED DEFINITIVE MAP AND STATEMENT


**BOROUGH COUNCIL OF CALDERDALE
(SAVILE ROAD TO LOVE LANE, HALIFAX)
ORDER NO. 3, 2014**

This Order is made by the Borough Council of Calderdale under section 53(2)(b) of the Wildlife and Countryside Act 1981 ("the Act") because it appears to that authority that the West Yorkshire Metropolitan County Council Modified Definitive Map and Statement require modification in consequence of the occurrence of an event specified in section 53(3)(c)(i) of the Act, namely,

the discovery by the authority of evidence which (when considered with all other evidence available to them) shows that a right of way which is not shown in the map and statement subsists or is reasonably alleged to subsist over land in the area to which the map relates.

The authority has consulted with every local authority whose area includes the land to which the order relates. The Borough Council of Calderdale hereby orders that:

- 1 For the purposes of this order the relevant date is 30 October 2014.**
- 2 The West Yorkshire Metropolitan County Council Modified Definitive Map and Statement shall be modified as described in Part I and Part II of the Schedule and shown on the map attached to the Order.**
- 3 This Order shall take effect on the date it is confirmed and may be cited as the Borough Council of Calderdale (Savile Road to Love Lane, Halifax) Order No. 3, 2014.**




SCHEDULE

PART I

MODIFICATION OF DEFINITIVE MAP

- 1 Description of paths or ways to be added
 - 1.1 A public footpath (Halifax No.762) 2.8 metres wide indicated by a bold broken line on the plan attached to this order commencing at its junction with Savile Road at grid reference SE08912458 (marked A) and running in a generally south easterly direction to SE08952455 (Point E), a distance of approximately 63 metres.
 - 1.2 A public footpath (Halifax No.762) 2.1 metres wide indicated by a bold broken line on the plan attached to this order commencing at grid reference SE08952455 (marked E) and continuing in a south south easterly direction to its termination on Love Lane at SE08972451 (Point G), a distance of approximately 42 metres.



**PART II
MODIFICATION OF DEFINITIVE STATEMENT**

Addition of Particulars of Paths or Ways

Path no.	Map ref	Description of route	Nature of surface	Approx. length Metres	Width Metres	General
Halifax 762	SE 02 SE 0824	Footpath commencing at its junction with Savile Road and running to the rear of Savile Glen in a generally south easterly direction to its termination on Love Lane .	Metalled Roughly metalled Earth and stone Earth and stone	22 28 13 42	2.8 2.8 2.8 2.1	Footpath added by Order No. 3 2014.

**THE CORPORATE COMMON SEAL
OF THE BOROUGH COUNCIL OF CALDERDALE**

was hereunto affixed
this 19th day of November 2014
in the presence of

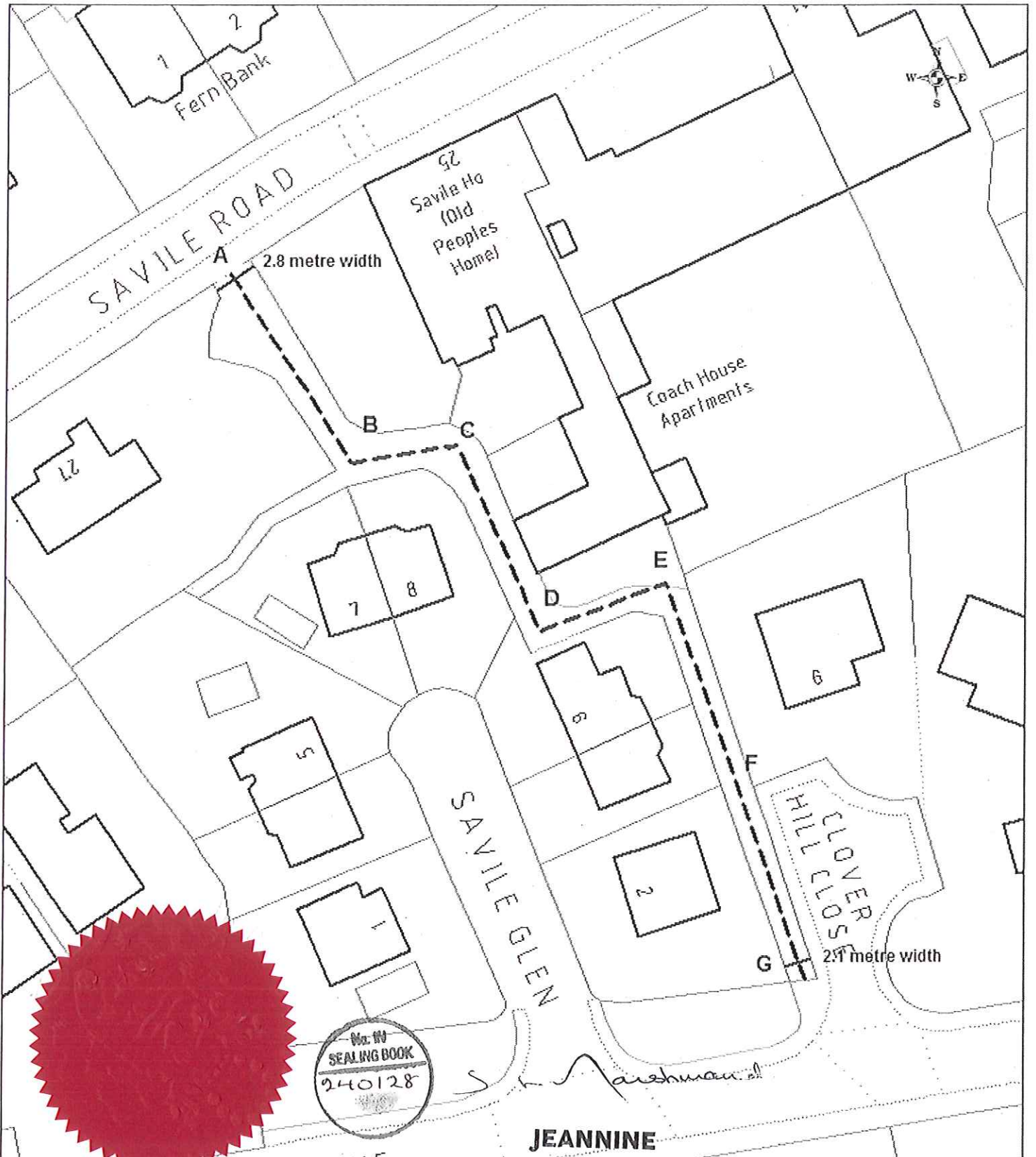
S. v. Housham

**JEANNINE
HOUSHAM**

ACTING PRINCIPAL SOLICITOR



2014
11/15/14



No. W
SEALING BOOK
240128

S. Houshman

JEANNINE HOUSHMAND

ACTING PRINCIPAL SONICATOR

KEY	
	Public footpath to be added

Calderdale Council

ECONOMY & ENVIRONMENT

HIGHWAYS & ENGINEERING

Westgate House, Westgate, HALIFAX, West Yorkshire, HX1 1PS.

Telephone No. : (01422) 288001

Website: www.calderdale.gov.uk
Email: engineeringservices@calderdale.gov.uk

SAVILE ROAD TO LOVE LANE, HALIFAX
Sheet Ref: SE 0824

Scale 1: 500	Drawn By: ITurner	Date: 11/11/2014
-----------------	----------------------	---------------------

© Crown Copyright and database right 2014.
Ordnance Survey Licence number 10023089.

ADMINISTRATIVE
PAGE 11