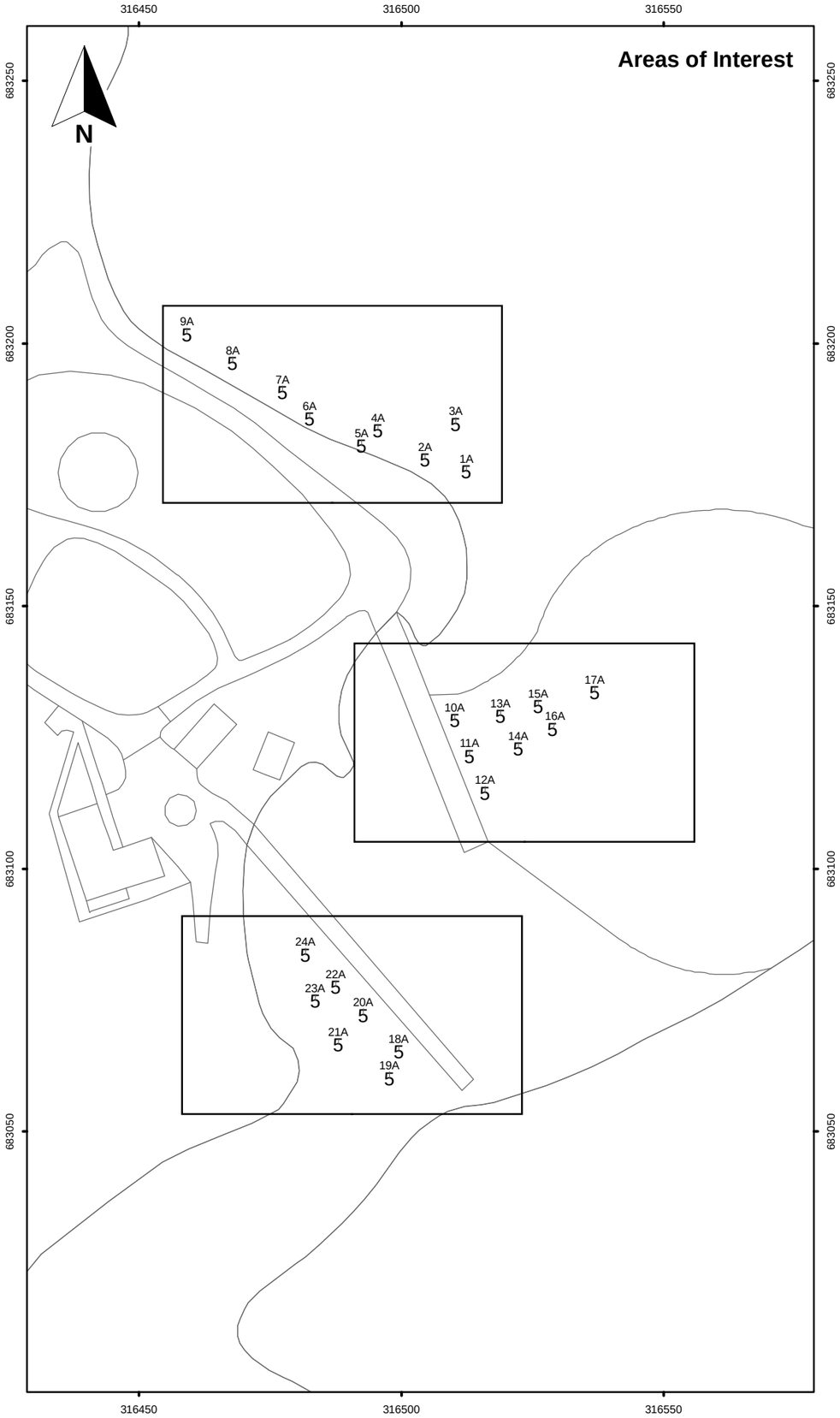

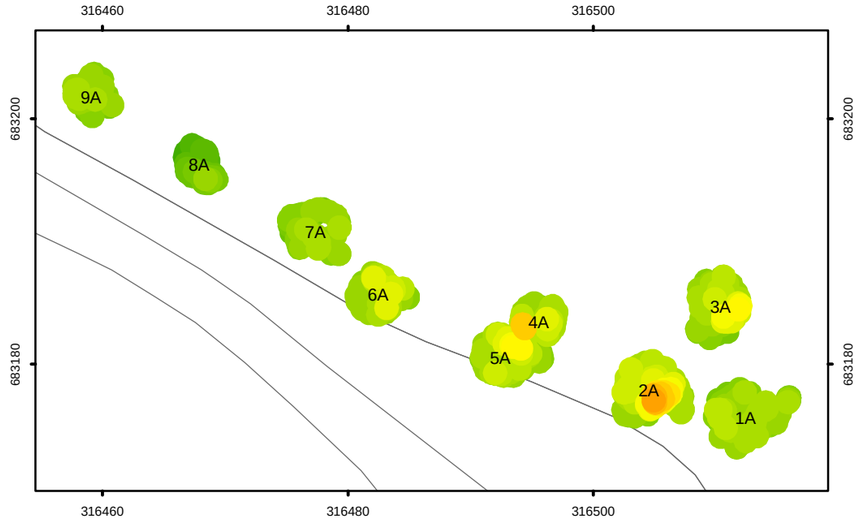

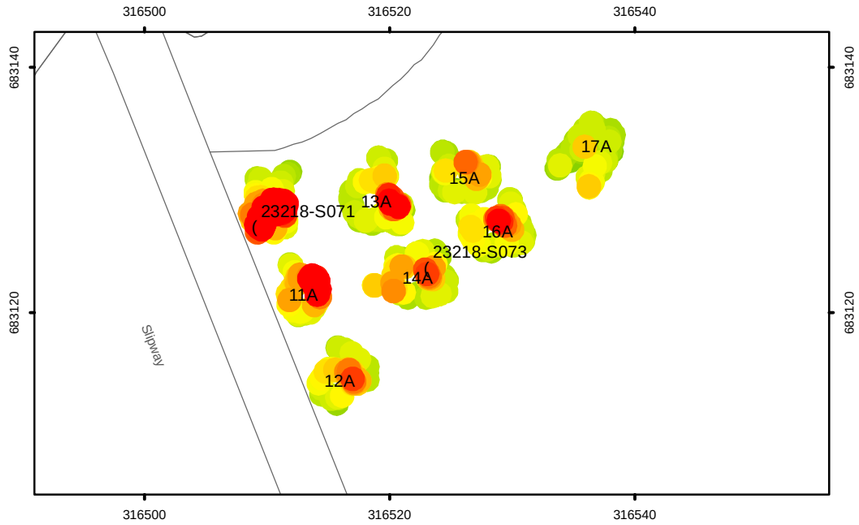

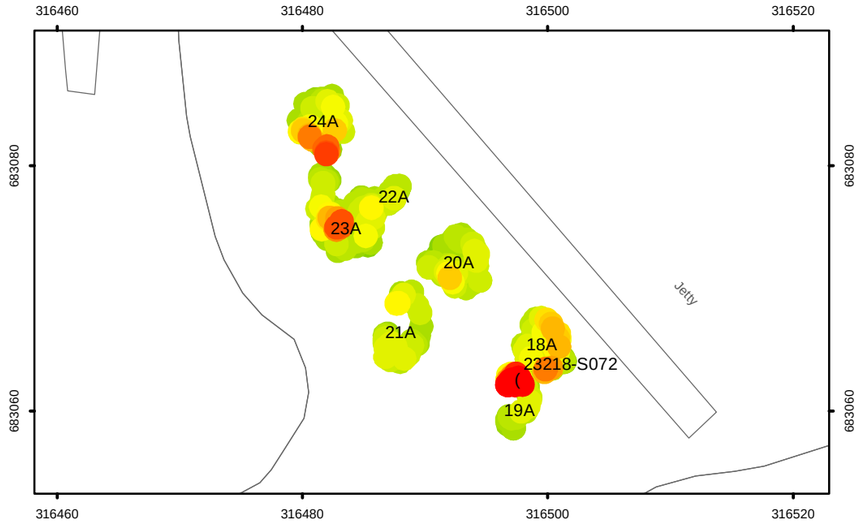

Key:

Radiological Survey Activity Levels (counts per second)

- 0 - 120 (Sample log reference
- 121 - 140
- 141 - 160
- 161 - 180
- 181 - 200
- 201 - 220
- 221 - 240
- 241 - 260
- 261 - 280
- 281 - 300
- 301 - 320
- 321 - 340
- 341 - 360
- 361 - 380
- 381 - 400
- 401 - 420
- 421 - 440
- 441 - 460
- 461 - 480
- 481 - 500
- 501 - 520
- 521 - 540
- 541 - 560
- 561 - 580
- 581 - 600
- > 600

NB: Applied colour shading is for the purpose of elevated count visibility only, and does not neccesarily indicate contamination

0 2.5 5 10 15 Meters

Scale: 1:1000 (Insets 1:500) @ A3

H:\MOD Projects\23218 Dalgety Bay Support\Drawings\GIS_Figures\23218_S45_Fig6.mxd

Prepared for the Ministry of Defence, Defence Estates, contract DE4/4513

DEFENCE ESTATES
Delivering Estate Solutions to Defence Needs

Dalgety Bay Repopulation Study

Figure 6
Zone A Intrusive Works (Sampling Exercise): Measured Activity Levels Outwith Slipway & Jetty

July 2010
23218-S45 miffl

Entec

Based upon the Ordnance Survey Map with the permission of the Controller of Her Majesty's Stationery Office. © Crown Copyright. AL100001776