









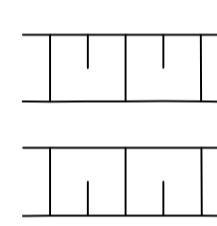
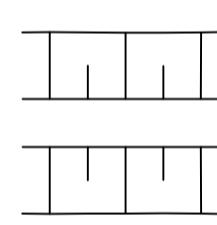
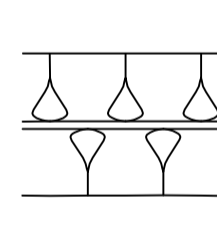




















HIGHWAYS

-  New or realigned road
-  New/realigned private means of access
-  New/realigned maintenance access
-  Existing public right of way/ non-motorised user route
-  Existing public right of way/ non-motorised user route - stopped up
-  New/realigned public right of way/ non-motorised user route
-  Approximate extent of new road lighting
-  Portal sign gantry (typically with variable message sign)
-  Cantilever variable message sign


ENGINEERING & CONSTRUCTION

-  Existing ground contours (at 2m intervals)
-  Cutting
-  Embankment
-  Proposed mitigation earthworks
-  Proposed borrow pit boundary for mitigation
-  Proposed borrow pit indicative excavation contours (at 1m intervals, levels given every 5m)
-  Proposed site for construction compound
-  Proposed soil storage area
-  Gravel capped islands


















DRAINAGE

- Existing (To be retained)**
-  Culvert
-  Headwall
-  Ditch / Watercourse
-  Approximate extent of Flood Zone 3
- Proposed**
-  Highway attenuation and conveyance swale
-  Culvert - minor watercourse)
-  Culvert - Water Framework Directive watercourse (suitable mitigation to be provided to outfalls, culverts and re-alignments - details to be confirmed in detailed design)
-  Headwall
-  Attenuation tank (with outfall connection)
-  Attenuation pond (with outfall connection)
-  Ditches / Watercourses (varying sizes)
-  Water flow direction
-  Flood plain compensation

UTILITIES

-  Major utility works - minor diversions not shown for clarity

ENVIRONMENTAL MITIGATION

- Existing**
-  Retained trees, hedges and shrubs
-  Trees protected by Tree Preservation Order (area or individual tree)
-  Open water
-  Listed Buildings
- Proposed**
-  Woodland planting of trees and shrubs
-  Tall screen planting to elevate flight path of bats & barn owls
-  Hedge
-  Hedge with intermittent trees
-  Grasslands
-  Grassland with intermittent trees and shrubs
-  Open water
-  Ecology pond (indicative symbol)
-  Aquatic and marginal planting
-  Protected species crossing
-  Ecology mitigation area
-  Indicative noise barrier location (extent and height to be confirmed by detailed assessment)
-  Area for re-grade and return to agriculture

BOUNDARIES

-  Indicative scheme boundary

Project
A14 CAMBRIDGE TO HUNTINGDON
IMPROVEMENT SCHEME

Drawing title
GENERAL ARRANGEMENT
LEGEND