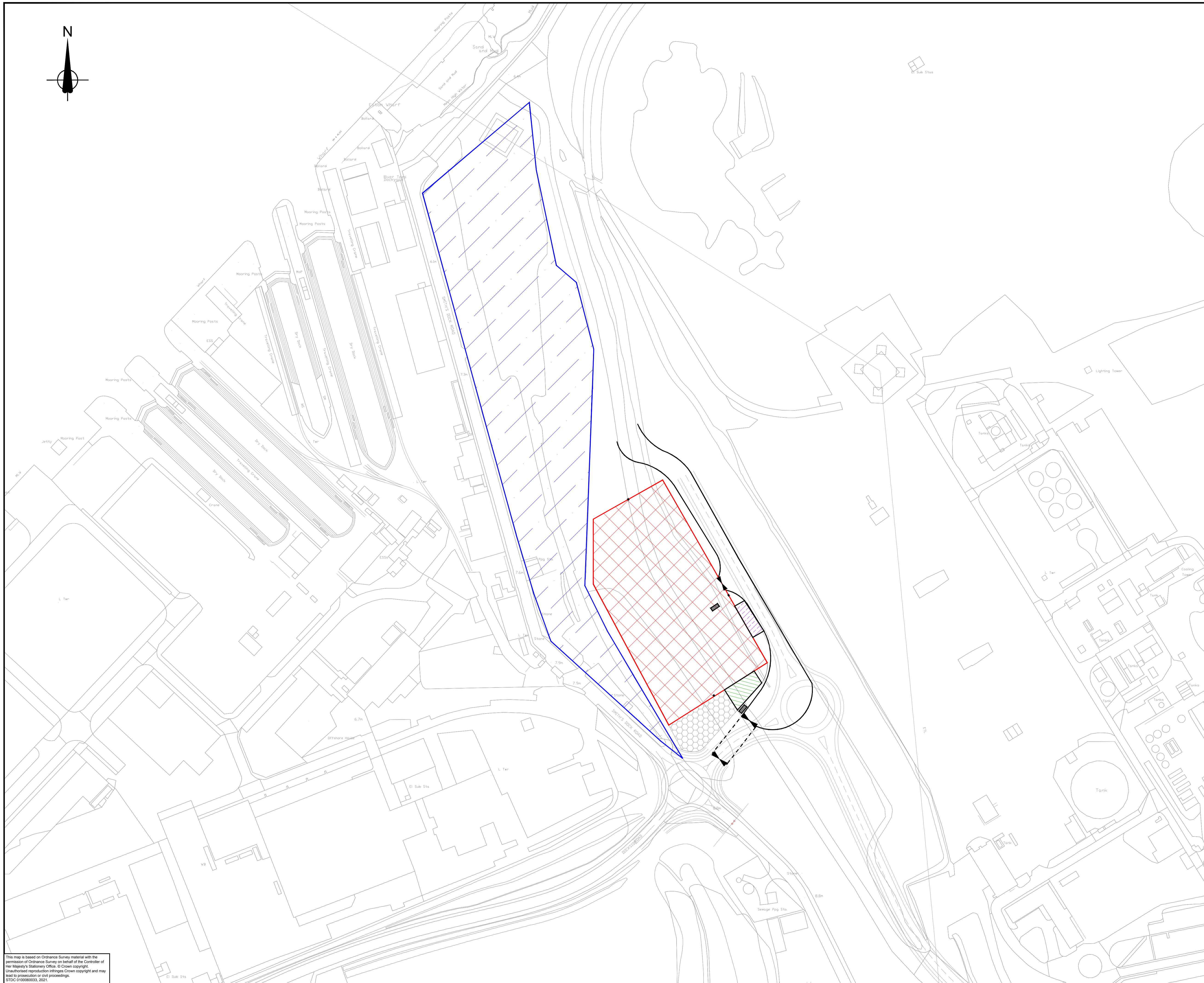
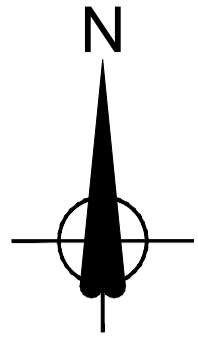


DO NOT SCALE






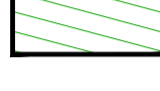




0 10 100  
Millimetres



**NOTES**

1. DO NOT SCALE FROM THIS DRAWING

**KEY:**

-  PD PORTS BOUNDARY
-  ROADS
-  INITIAL PCZ AREA - 3 ACRES
-  FENCE CORRIDOR
-  AVAILABLE AREA - 1158m<sup>2</sup>
-  CAR PARKING
-  LORRY LAYDOWN ZONE
-  CABINS
-  ACCESS POINTS
-  VEHICLE ACCESS POINT

Rev.	Date	Description	By	Chk'd	App'd
G	NOV 2021	UPDATED DRAWING NAME AND ACCESS POINTS	KW	JH	JMC
F	OCT 2021	ADDED TWO GATES	KW	JH	JMC
E	SEP 2021	AMENDED DUE TO COMMENTS	KW	JH	JMC
D	SEP 2021	AMENDED ROAD FOR TURNING	KW	JH	JMC
C	SEP 2021	AMENDED DUE TO COMMENTS	KW	JH	JMC
B	SEP 2021	AMENDED DUE TO COMMENTS	KW	JH	JMC
A	AUG 2021	AMENDED DUE TO COMMENTS	KW	JH	JMC

**STDC**  
Teesside Management Offices,  
Redcar, TS10 5QW  
www.southteescdc.com

Project Title:  
**TEESWORKS**

---

Drawing Name:  
**CUSTOMS SITE NO. 1 TEESIDE**

---

Drawn by: KW Date: JULY 2021  
 Checked by: JH Date: JULY 2021  
 Approved by: JMC Date: JULY 2021

---

Drawing Number: TSWK-STDC-SBK-ZZ-SK-C-0002 Revision: **G**

---

Drawing Scale: 1:1250 Page Size: **A1**

This map is based on Ordnance Survey material with the permission of Ordnance Survey on behalf of the Controller of Her Majesty's Stationery Office. © Crown copyright. Unauthorised reproduction infringes Crown copyright and may lead to prosecution or civil proceedings. STDC 010006033, 2021.